

APPENDIX D

RESULTS OF MONITORING WELL INSTALLATION

TASK 2.4 OF AQUIFER CHARACTERIZATION PLAN

REVISION 1

APPENDIX D

RESULTS OF MONITORING WELL INSTALLATION

**TASK 2.4 OF AQUIFER CHARACTERIZATION PLAN
MITIGATION ORDER ON CONSENT DOCKET NO. P-50-06**

Prepared for:

PHELPS DODGE SIERRITA, INC.

6200 West Duval Mine Road
Green Valley, Arizona

Prepared by:

HYDRO GEO CHEM, INC.

51 West Wetmore Road
Tucson, Arizona 85705
(520) 293-1500

January 26, 2009

APPENDIX D

RESULTS OF MONITORING WELL INSTALLATION

**TASK 2.4 OF AQUIFER CHARACTERIZATION PLAN
MITIGATION ORDER ON CONSENT DOCKET NO. P-50-06**

Prepared for:

PHELPS DODGE SIERRITA, INC.
6200 West Duval Mine Road
Green Valley, Arizona

Approved by:

Prepared by:

Rick K. Zimmerman
Arizona Registered Geologist No. 24064

Kim S. Wilson
Geologist

January 26, 2009

TABLE OF CONTENTS

1.	INTRODUCTION	1
2.	DRILLING, CONSTRUCTION, AND WELL DEVELOPMENT	5
2.1	Drilling Methods	5
2.2	Well Construction	7
2.3	Well Development	9
2.4	Geologic Summary	11
3.	DRILLING AND CONSTRUCTION OF INDIVIDUAL WELLS	15
3.1	Monitoring Well Site MO-2007-1	15
3.1.1	Pilot Borehole MO-2007-1C.....	15
3.1.1.1	Geologic Summary of MO-2007-1C.....	16
3.1.2	Screened Intervals, Site MO-2007-1.....	17
3.2	Monitoring Well Site MO-2007-2	18
3.2.1	Pilot Borehole MO-2007-2	18
3.2.1.1	Geologic Summary of MO-2007-2	18
3.2.2	Screened Interval, MO-2007-2	19
3.3	Monitoring Well Site MO-2007-3	20
3.3.1	Pilot Borehole MO-2007-3C.....	21
3.3.1.1	Geologic Summary of MO-2007-3C.....	21
3.3.2	Screened Intervals, Site MO-2007-3.....	22
3.4	Monitoring Well Site MO-2007-4	22
3.4.1	Pilot Borehole MO-2007-4C.....	23
3.4.1.1	Geologic Summary of MO-2007-4C.....	23
3.4.2	Screened Intervals, Site MO-2007-4.....	24
3.5	Monitoring Well Site MO-2007-5	25
3.5.1	Pilot Borehole MO-2007-5C.....	26
3.5.1.1	Geologic Summary of MO-2007-5C.....	26
3.5.2	Screened Intervals, Site MO-2007-5.....	27
3.6	Monitoring Well Site MO-2007-6	28
3.6.1	Pilot Borehole MO-2007-6B.....	28
3.6.1.1	Geologic Summary of MO-2007-6B.....	29
3.6.2	Screened Intervals, Site MO-2007-6.....	30
4.	WATER QUALITY.....	33
5.	REFERENCES	35

TABLE OF CONTENTS (Continued)

TABLES

- D.1 Well Construction Details
- D.2 Bedrock Data from MO-2007 Pilot Boreholes
- D.3 Results of Reconnaissance Water Sampling, MO-2007-1C
- D.4 Results of Reconnaissance Water Sampling, MO-2007-3C
- D.5 Results of Reconnaissance Water Sampling, MO-2007-4C
- D.6 Results of Reconnaissance Water Sampling, MO-2007-5C
- D.7 Results of Reconnaissance Water Sampling, MO-2007-6B

FIGURES

- D.1 New Mitigation Order Monitor Well Locations
- D.2 Well Construction Diagrams and Stratigraphy for Wells MO-2007-1A, MO-2007-1B, and MO-2007-1C
- D.3 Well Construction Diagram and Stratigraphy for Well MO-2007-2
- D.4 Well Construction Diagrams and Stratigraphy for Wells NP-2, MO-2007-3B, and MO-2007-3C
- D.5 Well Construction Diagrams and Stratigraphy for Wells MO-2007-4A, MO-2007-4B and MO-2007-4C
- D.6 Well Construction Diagrams and Stratigraphy for Wells CW-3, MO-2007-5B, and MO-2007-5C
- D.7 Well Construction Diagram and Stratigraphy for Wells MO-2007-6A and MO-2007-6B

APPENDICES

- D.1 Lithologic Logs of Pilot Boreholes MO-2007-1C, MO-2007-2, MO-2007-3C, MO-2007-4C, MO-2007-5C, and MO-2007-6B
- D.2 Drilling Penetration Rates
- D.3 Well Construction Summary Forms
- D.4 Well Construction Diagrams of Individual Mitigation Order Wells
- D.5 Well Construction Data for NP-2 and CW-3
- D.6 Water Quality Analyses

LIST OF ACRONYMS

ADEQ	Arizona Department of Environmental Quality
ADWR	Arizona Department of Water Resources
bls	below land surface
ft	feet
GEFCO	George E. Failing Company
HGC	Hydro Geo Chem, Inc.
PDSI	Phelps Dodge Sierrita, Inc.
PDSTI	Phelps Dodge Sierrita Tailing Impoundment
PVC	poly vinyl chloride
MO	Mitigation Order
mg/L	milligrams per liter
WDC	WDC Exploration and Wells, Inc.

1. INTRODUCTION

In June 2006, Arizona Department of Environmental Quality (ADEQ) and Phelps Dodge Sierrita Inc. (PDSI) entered into a Mitigation Order on Consent (Docket P-50-06) (MO) requiring PDSI to characterize the extent of sulfate in groundwater and to develop a Mitigation Plan for any impacted drinking water supplies attributable to the Phelps Dodge Sierrita Tailing Impoundment (PDSTI). Section III.A of the MO required a work plan designed to characterize the vertical and horizontal extent of the sulfate plume downgradient of the PDSTI. Hydro Geo Chem, Inc. (HGC) prepared the Work Plan to Characterize and Mitigate Sulfate with Respect to Drinking Water Supplies in the Vicinity of the Phelps Dodge Sierrita Tailing Impoundment, Pima County, Arizona (Work Plan) on behalf of PDSI (HGC, 2006).

Pursuant to Task 2.4 of the Work Plan, HGC has conducted drilling, construction and testing of thirteen water quality monitoring wells in areas east and northeast of the PDSTI in and near the community of Green Valley, Arizona. Drilling, sampling, well construction, well development, and pump testing were conducted in accordance with the drilling specifications prepared for the project. Results of these activities are presented in this report.

The MO-2007 series of monitor wells were installed for the following purposes:

- Define the lateral extent of the sulfate plume.
- Define the vertical zoning of sulfate.
- Provide installations for long term monitoring of water levels and water quality.
- Characterize the aquifer materials and hydraulic properties in the basin fill aquifer.
- Determine depth to bedrock and thickness of the basin fill at each location.

Monitoring wells were installed at six locations (sites), MO-2007-1 through MO-2007-6, located east and northeast of the PDSTI (Figure D.1). The location of the sulfate plume as defined by the 250 milligrams per liter (mg/L) concentration contour is also shown on Figure D.1. The sites were selected to provide additional definition of the plume limits at their respective locations.

Monitor well installation was focused at the northern and eastern portions of the plume because groundwater flow downgradient from the PDSTI is to the east and then north, and because these areas have the greatest uncertainty regarding the distribution of sulfate and are of concern with respect to future plume migration. Some of the well sites were selected so that the monitoring wells will serve as sentinel wells for water supply wells near the current plume margin.

Nests of two to three wells were installed at all sites with the exception of MO-2007-2 to assess vertical differences in hydraulic properties and sulfate distribution in the basin fill aquifer. Only one well with one screened interval was installed at MO-2007-2 because the saturated thickness of the basin fill is insufficient to warrant multiple wells or multiple well screens. The well nests allow sampling and hydrologic testing of specific vertical intervals within the basin fill. Selection of screened intervals for the monitor well nests was based on two primary criteria. First, the screened intervals were positioned to monitor the top, middle, and bottom of the basin fill with the shallow (“A” well), middle (“B” well), and deep (“C” well), respectively, to follow the pattern that had been established for some of the MH-series wells. Second, the lithological

and water quality information provided by the pilot borehole were used to select specific hydrostratigraphic units to include or avoid in the screened intervals in a particular well.

2. DRILLING, CONSTRUCTION, AND WELL DEVELOPMENT

Drilling, construction and development of thirteen monitor wells were conducted during the period March 14, 2007 through October 13, 2007. A total of 12,663 feet (ft) was drilled for the offsite well installation and testing program. Table D.1 lists the monitor well name, Arizona Department of Water Resources (ADWR) registration number, location, completion date, ground surface elevation, drilled depth, casing depth and diameter, depths to top and bottom of the screens, screened length(s), and water level for each well. The monitoring wells were drilled, installed, and developed by WDC Exploration and Wells, Inc. (WDC), with onsite oversight monitoring, documentation, and logging of lithologic materials by HGC personnel.

2.1 Drilling Methods

Monitoring wells were drilled with George E. Failing Company (GEFCO) Speedstar 50K-CH rotary drill rigs. An initial 18-inch borehole was drilled to a depth of 20 ft and 10-inch conductor casing installed. The annulus between the borehole wall and conductor casing was cemented to provide a surface seal. At some locations a bucket auger rig was used to drill and set the surface casing prior to the arrival of the drill rig. Drilling activities for each well including drilling progress, changes in drilling conditions, setbacks, and milestones were recorded in a notebook by HGC personnel.

The first boring drilled at each site was a pilot borehole drilled for the purpose of determining basin fill material and thickness, bedrock lithology, and reconnaissance water

sampling during drilling. The pilot borehole was drilled as deeply as possible by reverse-circulation air with a down-hole hammer, followed by reverse-circulation air-rotary when feasible. Reverse-circulation air methods were utilized to provide high-quality lithologic samples and to allow reconnaissance groundwater sampling during drilling. Procedures and results of water sampling during drilling are discussed in Section 4. When penetration by reverse-circulation air was no longer possible due to excessive groundwater inflow or borehole stability problems, the rig was converted to mud-rotary and water sampling was discontinued. The pilot borehole was then reamed and advanced to bedrock by conventional mud-rotary methods.

During drilling of the pilot boreholes, drill cuttings were sampled at 10-foot intervals and placed in labeled zip-seal plastic bags. Representative splits from each sample were placed in chip trays for reference purposes. HGC personnel prepared lithologic logs that include a description of each sample. Basin fill material was logged according to the specifications of American Society of Testing of Materials D2488-00. Lithologic logs of the pilot boreholes are provided in Appendix D.1.

Drilling penetration rates were monitored and recorded in a field notebook by HGC personnel during drilling of the pilot boreholes. Graphs depicting the drilling rates for the pilot boreholes are included as Appendix D.2. During drilling, cuttings and excess drilling fluids were collected in a hopper and then placed in roll-off bins and allowed to dry, and transported to a local landfill.

After pilot borehole drilling and construction of the deep monitoring well were completed on each site, intermediate- and shallow-depth wells were drilled as needed using conventional mud-rotary methods. No water samples were collected nor cuttings logged from the intermediate or shallow-depth wells. No downhole geophysical surveys of the wells were conducted.

2.2 Well Construction

The approach to monitor well installation and construction was based on aquifer thickness, aquifer material characteristics, and results of water quality sampling. At sites where three wells were installed, the deep monitor well at each site was constructed in the reamed pilot borehole drilled to bedrock and designated as the “C” well. One or two additional wells were installed subsequently to monitor the middle and upper portions of the aquifer as needed. Wells monitoring the middle of the aquifer are designated as “B” wells, and wells monitoring the upper portion of the aquifer are designated “A” wells. At site MO-2007-6, where two wells were installed, the deeper well is designated the “B” well and the shallower the “A” well. At site MO-2007-2, where only one well was installed, no letter designation is used.

Installation of a shallow monitoring well was contingent on the proximity and availability of pre-existing wells suitable for monitoring of the upper portion of the aquifer at or near the site. For example, at sites MO-2007-3 and MO-2007-5, access was obtained to pre-existing shallow wells NP-2 and CW-3, respectively, which are sufficiently close to the sites that it was not necessary to drill an additional shallow well.

Wells were constructed in accordance with the general well construction guidelines described in the Work Plan, with the exception that in order to minimize potential incursion of No. 60 sand into the gravel pack, an intermediate layer of at least 5 ft of No. 8-12 choke sand was placed on top of the gravel filter pack rather than 10 ft of No. 60 sand directly on top of the gravel pack as originally planned.

The length of screened interval(s) for each well was chosen based on aquifer thickness, lithologic characteristics of the aquifer material, and at site MO-2007-1 on water quality sampling results. Details of water quality sampling and results are included in Section 4. Casing and screen are welded 5-inch diameter, Schedule 40 mild steel in the deep and middle aquifer monitoring wells, and 5-inch diameter, Schedule 80 flush-threaded poly vinyl chloride (PVC) in the shallow monitoring wells. Factory cut slots are 0.05-inch wide in the steel screens and 0.04-inch wide in the PVC screens. A sump of 5-10 ft of blank casing with a bottom cap extends below the screen (or the bottommost screen in well MO-20070-6A) in all wells. In pilot boreholes penetrating more than 20 ft of bedrock (e.g., MO-2007-2 and MO-2007-6B), which penetrated 53 and 100 ft of bedrock, respectively), bentonite pellets were used to seal the uncased bottom of the borehole to prevent groundwater penetration of the bedrock from the basin fill aquifer.

Following casing installation, No. 8 Tacna gravel filter pack was installed from the bottom of the well (or from the top of the bentonite pellet seal in MO-2007-2 and MO-2007-6B) to at least 10 ft above the well screen using a tremie pipe. Surging was conducted inside the well screen to agitate the annular materials and promote settling of the filter pack. The top of the

filter pack was measured periodically to confirm the height of filter pack in the annulus and check for bridging of filter packing materials. Approximately 5 ft of No. 8-12 sand was placed on top of the gravel pack, followed by 5 ft of No. 60 silica sand. At least 10 ft of time-release bentonite pellets were placed on top of the No. 60 sand. The remainder of the annular space between the boring and casing was filled with high solids bentonite slurry.

At each well site, HGC personnel recorded well construction progress in a field notebook and on a well construction summary form, and created a diagram of the construction as the well was built. Copies of well construction summary forms, which include construction times, materials, quantities, installed, and development procedures for each well are presented in Appendix D.3. Construction diagrams for individual wells with static water levels as well as water quality and stratigraphy for the pilot borehole wells are presented in Appendix D.4. Composite diagrams showing data from all wells comprising the well nest at each site are presented in Figures D.2 through D.6.

2.3 Well Development

Well development activities including bailing, swabbing, airlifting, and pumping were conducted by WDC with oversight by HGC personnel. Airlifting and swabbing were performed either by the drilling rig following well construction or by a WDC development rig. Airlifting or pumping typically continued until the discharge water was clear and free of sediment. Details of development activities for each well are included in the well construction summaries in

Appendix D.3. Field parameters including pH, electric conductivity, and temperature were recorded in a field notebook during development operations, but are not included in this report.

De Minimus General Permits were obtained for the release of development water into nearby washes for each site with the exception of MO-2007-4C, where water was stored in a 20,000-gallon tank and later hauled away for disposal. Development water from MO-2007-4C was hauled away because there was no nearby wash to which water could be discharged. At sites with discharge permits, the first 4,000 gallons of development water was trucked to the mine site to prevent drilling mud from being discharged into local washes.

Pursuant to the Work Plan, aquifer testing and collection of an initial water sample were conducted at each site following well development. Aquifer testing typically consisted of step tests at 1/3 and 2/3 of the pump capacity for one hour each followed by a constant rate test at full capacity for approximately 8 hours. Details of the pumping tests and initial water sampling are presented in separate reports.

After well development, testing, and sampling, surface completions of the monitoring wells were built. Each surface completion includes the installation of a temporary compression well plug in preparation for installation of a dedicated pump and sanitary well seal. The north side of the sounding tube installed with the pump and well seal is marked and establishes a permanent measurement datum for water levels. An Arizona Registered Land Surveyor contracted by PDSI surveyed this measuring point elevation to +/-0.01 ft. A painted steel box was installed around the well casing on a concrete pad to protect the wellhead. The ADWR well

registry number was stamped into the top of the well casing and the well name written on the concrete pad and well cover lid. After well completion, the depth-to-water was measured and recorded.

2.4 Geologic Summary

Pilot boreholes drilled at the MO-2007 sites intercepted Quaternary- to Tertiary-aged basin fill deposits overlying Cretaceous clastic sedimentary and volcanic bedrock. The basin fill is composed of unconsolidated to moderately consolidated gravel, sand, silt, and clay. Basin fill thicknesses encountered in the pilot boreholes drilled to bedrock ranged from a minimum of 687 ft in MO-2007-2 to a maximum of 1,442 ft in MO-2007-3C.

The gravel fraction of the basin fill ranges from fine- to coarse-grained, but actual sizing of the gravels is obscured by the grinding action of the drill bit. Most gravel clasts are subangular to subrounded. In places, the presence of cobbles was inferred based on drill rig performance in conjunction with the presence of angular fragments which were interpreted to represent larger gravel or cobbles reduced in size by the drilling process. Clast composition of the gravel clasts in the basin fill sequence is polymictic, including varying ratios of igneous and sedimentary clasts, and rarely metamorphic rocks. Igneous clasts observed include various granitoids, felsic porphyries, and aphanitic to porphyritic volcanics. Sedimentary clasts observed include quartzose sandstone, arkose, siltstone, and rarely limestone. Varying clast lithologies and their ratios to one another define compositional horizons within the basin fill. Pre-erosional hydrothermal alteration was observed commonly in both igneous and sedimentary clasts,

represented by (in the order of abundance) epidote as feldspar replacements, veinlets, and as matrix or groundmass material; oxidized sulfides, occurring as limonite and hematite; chlorite, as groundmass material and replacing biotite; vein quartz; sericite; calcite veinlets; and silicification.

The sand fraction of the basin fill encountered in the MO-2007 monitoring wells is coarse- to fine-grained, and typically well-graded, commonly all the way to silt. The sand is composed primarily of quartz, with lesser feldspar and epidote grains; igneous and clastic sedimentary lithic grains (generally as part of the coarser fraction of the sand); and up to one percent fine-grained, crystalline magnetite.

The fine fraction (silt and clay) of the basin fill was visually estimated during logging of the drill cuttings. No geotechnical testing of the material was conducted. Silt and clay occur primarily intermixed with variable amounts of sand and occasionally gravel, as clay and/or silt with sand, sandy clay, or sandy silt. Occasionally the presence of silt and clay interbedded with coarser material was inferred based upon intermittent discharge of clay and silt balls from the drill cyclone in conjunction with corresponding changes in drill penetration rates.

Depth to bedrock and bedrock lithology encountered in the pilot boreholes are summarized in Table D.2. Bedrock units encountered in the pilot boreholes at sites MO-2007-1, MO-2007-2, MO-2007-3, MO-2007-4, and MO-2007-5 are quartzose sandstone and arkose, interpreted to be units of the lower Cretaceous Angelica Arkose. Bedrock material intercepted at

site MO-2007-6 is felsic volcanics, interpreted to be part of the lower rhyolite tuff member of the upper Cretaceous Demetrie Volcanics.

3. DRILLING AND CONSTRUCTION OF INDIVIDUAL WELLS

This section depicts the geology at each site and summarizes the drilling and construction of wells. A generalized stratigraphy for each site is presented based on interpretation of the geologic logs.

3.1 Monitoring Well Site MO-2007-1

Monitor well site MO-2007-1 is located at the Green Valley American Legion Hall on West Duval Mine Road, Green Valley, Arizona (Figure D.1). Three wells, MO-2007-1C, MO-2007-1B, and MO-2007-1A were installed at the site to monitor the lower, middle and upper portions of the aquifer, respectively. Figure D.2 depicts well constructions of the three wells, stratigraphy, depth to water, and water quality parameters from formation water samples collected during drilling at the site. Drilling and well construction dates of the wells are presented below:

Well	Drilling Dates	Construction Dates
MO-2007-1C	May 24 through June 13, 2007	June 14 through 17, 2007
MO-2007-1B	June 20 through 26, 2007	June 26 through 28, 2007
MO-2007-1A	June 28 through July 2, 2007	July 2 through 3, 2007

3.1.1 Pilot Borehole MO-2007-1C

MO-2007-1C was drilled to total depth of 1,260 ft bls using a reverse-circulation down-hole air hammer to 820 ft below land surface (bls), followed by reaming and advancement

into bedrock by conventional mud-rotary methods with a tricone bit. Bedrock was intercepted at 1,243 ft bls. Ground water was first noted during drilling at 460 ft bls, and reconnaissance water samples were collected at 20-ft intervals from 460 to 820 ft bls.

3.1.1.1 Geologic Summary of MO-2007-1C

The geologic log for MO-2007-1C is in Appendix D.1. Basin fill at MO-2007-1 can be summarized as follows:

- 0-50 ft: Well-graded sand with silt
- 50-70 ft: Sand with gravel
- 70-150 ft: Silty to clayey sand
- 150-180 ft: Silt and clay with sand
- 180-380 ft: Silty to clayey sand with trace gravel; sandy clay at 320-340 ft
- 380-420 ft: Well-graded sand with silt, clay, and gravel
- 420-510 ft: Well-graded sand with gravel, local silt beds
- 510-600 ft: Well-graded sand with trace to 20 percent gravel
- 600-660 ft: Well-graded sand with 15-35 percent gravel
- 660-750 ft: Well-graded sand, locally with gravel
- 750-810 ft: Well-graded sand with 20-25 percent gravel
- 810-920 ft: Well-graded sand with local gravels at 830 and 900 ft
- 920-1,010 ft: Well-graded sand with silt
- 1,010-1,210 ft: Silty sand with local clayey fines
- 1,210-1,243 ft: Silty sand with few gravels

The gravel fraction of the basin fill material at site MO-2007-1 is polymictic, composed of variable ratios of granite and related intrusives, porphyries, gray aphanitic volcanics, arkose, quartzose sandstone, siltstone and occasional limestone clasts. The gravel fraction is primarily granitic and volcanic with few clasts of sedimentary rock in the upper portion of the basin fill from the surface to 480 ft bls; polymictic (granitic, volcanic, arkose, and quartzose sandstone) from 480-1,130 ft bls; and dominantly clastic sedimentary (arkose, quartzose sandstone, and

siltstone in approximately equal proportions) from 1,130 ft bls to bedrock. Bedrock in MO-2007-1C is fine-grained arkosic sandstone and siltstone and is interpreted to be part of the lower Cretaceous Angelica Arkose.

3.1.2 Screened Intervals, Site MO-2007-1

Screened intervals for the MO-2007-1 wells were selected to evaluate multiple depth intervals in three stratigraphic horizons the basin fill aquifer. Approximately 820 ft of saturated thickness of basin fill encountered in the pilot hole extends from the water table to bedrock (Figure D.2). Deep well MO-2007-1C installed in the pilot borehole is screened from 1,020 to 1,180 ft bls to sample a silty sand layer present from 1,010 to 1,210 ft bls. The upper 500 ft of the basin fill aquifer consists of sands and gravels with minor silty interbeds. This zone is sampled in the upper portion by MO-2007-1A from 460 to 600 ft bls. The lower portion of this zone has less silt and more gravel and is sampled by MO-2007-1B, which is screened from 740 to 900 ft bls (Figure D.2).

In selecting the screened intervals for wells MO-2007-1A and MO-2007-1B, the results of water quality sampling during drilling were also taken into consideration. Within the upper and intermediate portions of the aquifer where water quality samples were collected, lower concentrations of sulfate were encountered below 620 ft bls than above 620 ft bls (Figure D.2). MO-2007-1B is designed to sample the higher sulfate zone separately from the lower sulfate zone sampled by MO-2007-1A.

3.2 Monitoring Well Site MO-2007-2

Site MO-2007-2 is located on West Duval Mine Road near its intersection with View Point Road (Figure D.1). Initially two nested monitoring wells were proposed for the MO 2007-2 site. Because the saturated thickness of the basin fill was found to be only 112 ft at the MO-2007-2 site, only a single monitoring well was installed. Well construction, depth to water, and stratigraphy of MO-2007-2 are shown in Figure D.3. Well drilling and construction dates are presented below:

Well	Drilling Dates	Construction Dates
MO-2007-2	March 14 through April 11, 2007	April 13 through 15, 2007

3.2.1 Pilot Borehole MO-2007-2

Two attempts were made to drill to bedrock at the MO-2007-2 site. The first attempt used reverse-circulation air-rotary with a tricone bit to a depth of 590 ft bls. The first boring was abandoned when lost tools could not be recovered from the hole, preventing further penetration. The second attempt was drilled to 590 ft bls using reverse-circulation air-rotary followed by reaming and mud-rotary to a total depth of 740 ft bls.

3.2.1.1 *Geologic Summary of MO-2007-2*

The geologic log for MO-2007-2 is included in Appendix D.1. Basin fill at MO-2007-2 can be summarized as follows:

- 0-30 ft: Silty sand and sandy silt with gravel
- 30-324 ft: Well-graded sand with gravel and locally silt; clay layers at 112 and 208 ft
- 324-410 ft: Sand with up to 10 percent gravel
- 410-460 ft: Well-graded sand with silt and silty sand
- 460-540 ft: Well-graded sand with gravel
- 540-690 ft: Well-graded sand with silt and gravel interbedded with gravels

From the surface to 540 ft bls, the gravel fraction is composed primarily of granitic, porphyritic, and aphanitic volcanic clasts with lesser arkose and quartzose sandstone clasts. From 540 to 610 ft bls, the gravel fraction is dominantly arkose and quartzose sandstone, with lesser amounts of igneous clasts. From 610 through 640 ft bls, the gravel fraction contains abundant soft gray rhyolite fragments, which may represent a volcanic interbed within the early basin fill sequence at this location. Granite and arkose clasts are the primary components of the gravel fraction from 660 ft bls to bedrock at 687 ft bls.

Bedrock in MO-2007-2 is fine-grained arkosic sandstone and siltstone with weak hydrothermal alteration represented by fine disseminated and fracture controlled oxidized pyrite, chloritic laminae, sericite, and epidote replacing feldspars and some of the groundmass in sandy layers. The bedrock is interpreted to be part of the lower Cretaceous Angelica Arkose.

3.2.2 Screened Interval, MO-2007-2

The small saturated thickness of only 112 ft encountered by MO-2007-2 made it impractical to install more than one well, as originally planned. Bedrock was encountered at approximately 693 ft bls and the static water level is 574.82 ft bls, recorded on August 9, 2007.

MO-2007-2 is screened from 520 to 680 ft bls to include the entire saturated thickness with a 10-ft sump of blank casing from 680 to 690 ft bls (Figure D.3).

3.3 Monitoring Well Site MO-2007-3

Site MO-2007-3 is located on the northeast corner of the intersection of La Canada Drive and West San Ignacio (Figure D.1). Two wells, MO-2007-3C and MO-2007-3B, were installed at the site to monitor the lower and middle portions of the aquifer, respectively. NP-2, a pre-existing well located approximately 200 ft east-northeast of the MO-2007-3 site, has been converted to a monitoring well and serves as the shallow well monitoring the upper portion of the aquifer at this location. Figure D.4 shows the construction of NP-2, MO-2007-3B, and MO-2007-3C, static water levels, and the stratigraphy and water quality encountered in MO-2007-3C. Drilling and well construction dates of MO-2007-3C and MO-2007-3B are summarized below:

Well	Drilling Dates	Construction Dates
MO-2007-3C	April 25 through May 13, 2007	May 14 through 23, 2007
MO-2007-3B	August 11 through 25, 2007	August 28 through 30, 2007

NP-2 was drilled and constructed to a total depth of 515 ft bls in 1974. A video survey and test pumping of NP-2 were conducted prior to initial sampling of the well. A summary of the video findings and data pertaining to the construction of NP-2 available from the ADWR well registry (ADWR, 2007a) are presented in Appendix D.5.

3.3.1 Pilot Borehole MO-2007-3C

MO-2007-3C was drilled to a total depth of 1,430 ft bls using reverse-circulation air with a downhole hammer to 870 ft, followed by reaming and advancement by reverse-circulation air-rotary from 870 to 980 ft, and finally advanced into bedrock by conventional mud-rotary methods. Bedrock was intercepted at 1,422 ft bls. Formation water was reconnaissance sampled from 470 to 980 ft bls at 20-foot intervals. The presence of flowing sand from 1,010 to 1,030 ft bls was reported by the driller.

3.3.1.1 Geologic Summary of MO-2007-3C

The geologic log for MO-2007-3C is included in Appendix D.1. The basin fill can be summarized as follows:

- 0-40 ft: Well-graded sand with gravel
- 40-80 ft: Silty sand
- 80-120 ft: Silt
- 120-200 ft: Silt with sand and sandy silt
- 200-280 ft: Clay and silt with sand
- 280-480 ft: Clay and silt with sand interbedded with silty sand
- 480-540 ft: Well-graded sand with silt and silty sand, locally with gravel
- 540-600 ft: Well-graded sand, locally with gravel
- 600-680 ft: Well-graded sand with gravel
- 680-810 ft: Well-graded sand, locally with gravel
- 810-880 ft: Well-graded sand with gravel
- 880-990 ft: Well-graded sand, locally with gravel
- 990-1,422 ft: Well-graded sand, few silty fines

The gravel fraction of the basin fill sequence is polymictic, composed varying ratios of granitic, volcanic, quartzose sandstone, arkose, and rare limestone clasts. No vertical compositional zoning based on gravel clast lithology was seen in MO-2007-3C.

Bedrock in MO-2007-3C is fine-grained arkosic sandstone composed mostly of fine quartz sand with few feldspar grains in a calcareous matrix, with up to 1 percent disseminated and fracture-controlled oxidized pyrite and other non-magnetic, fine-grained gray metallics. The bedrock is interpreted to be part of the Angelica Arkose.

3.3.2 Screened Intervals, Site MO-2007-3

Groundwater is encountered at about 350 ft bls in existing well NP-2, resulting in over 1,000 ft of saturated thickness in the basin fill at site MO-2007-3. Based on the video log of the well, NP-2 has open screen from 331 to 486 ft bls, and is used to monitor the upper aquifer zone of sandy silt and silty sand. Gravelly sands that predominate from 530 to 990 ft bls are monitored by MO-2007-3B, which is screened from 740 to 940 ft bls. The lower zone in the aquifer that consists of a fairly uniform sand with 5 percent silt from 990 to 1,422 ft bls is monitored by MO-2007-3C, screened from 1,160 to 1,320 ft bls (Figure D.4).

3.4 Monitoring Well Site MO-2007-4

Site MO-2007-4 is located in the median of La Canada Drive approximately 100 ft south of West Camino Penasco (Figure D.1). Three wells, MO-2007-4C, MO-2007-4B, and MO-2007-4A were installed to monitor the lower, middle, and upper portions of the basin fill aquifer, respectively. Well construction diagrams and static water levels of the three wells and water quality parameters of samples collected during drilling and the stratigraphy encountered in

MO-2007-4C are presented in Figure D.5. Well drilling and construction dates of the three wells are presented below:

Well	Drilling Dates	Construction Dates
MO-2007-4C	June 19 through July 11, 2007	July 13 through 15, 2007
MO-2007-4B	September 4 through 11, 2007	September 12 through 18, 2007
MO-2007-4A	September 19 through 23, 2007	September 24 through 26, 2007

3.4.1 Pilot Borehole MO-2007-4C

MO-2007-4C was drilled to a total depth of 1,153 ft bls and is the deepest of three wells installed at site MO-2007-4. MO-2007-4C was drilled using a reverse-circulation downhole air hammer to 560 ft bls, followed by reaming and advancement to total depth by conventional mud-rotary methods with a tricone bit. MO-2007-4C intercepted bedrock at 1,140 ft bls. Formation water was sampled at 40-foot intervals from 380 to 540 ft bls. Flowing sand at 560 ft bls was reported by the driller.

3.4.1.1 Geologic Summary of MO-2007-4C

The geologic log of MO-2007-4C is included in Appendix D.1. The basin fill can be summarized as follows:

- 0-40 ft: Well-graded sand with silt, locally with gravel
- 40-90 ft: Sandy silt to silty sand, locally with gravel
- 90-120 ft: Well-graded gravel with sand; locally little silt
- 120-150 ft: Well-graded sand with gravel, grading to silty sand
- 150-240 ft: Sandy silt with interbeds of silty sand
- 240-330 ft: Clayey silt, few fine-grained sands
- 330-400 ft: Silt with sand, trace to 10 percent gravel
- 400-420 ft: Well-graded gravel with silt and sand

- 420-460 ft: Silt with sand, some clay, trace gravel
- 460-510 ft: Well-graded gravel with silt and sand
- 510-560 ft: Silty sand, with gravel from 530-560 ft
- 560-600 ft: Silty sand and well-graded sand with silt
- 600-690 ft: Well-graded sand and sand with silt, trace gravel locally
- 690-1,050 ft: Well-graded sand, trace silt and gravel locally, silty from 860-910 and 960-980 ft
- 1,050-1,140 ft: Well-graded sand, trace silt

The gravel fraction of the basin fill sequence is polymictic, composed of granitic, porphyritic to aphanitic volcanic, arkose, quartzose sandstone, and rare limestone clasts. Epidote was commonly noted in addition to occasional oxidized sulfides and quartz veinlets. Three gravel compositional horizons defined by the relative abundance of various clast lithologies were observed in the basin fill: from the surface to 70 ft bls gravel clasts were primarily granitic, porphyritic, and volcanic; from 70 to 730 ft bls clasts were granitic, porphyritic, and volcanic with lesser amounts of arkose and quartzose sandstone; and from 730 to 1,140 ft bls clasts were dominantly arkose and quartzose sandstone with lesser amounts of igneous clasts.

Bedrock in MO-2007-4C was intercepted at 1,140 ft bls and is fine-grained arkosic sandstone composed mostly of fine quartz sand with few feldspar grains in a calcareous, or locally epidote, matrix, with up to 1 percent disseminated limonite and fine-grained magnetite. The bedrock is interpreted to be part of the Angelica Arkose.

3.4.2 Screened Intervals, Site MO-2007-4

Approximately 790 ft of saturated alluvial aquifer is present at the location of MO-2007-4C. The bottom portion of the basin fill aquifer from 1,050 to 1,140 ft bls is

characterized by medium- to fine-grained sand with 5 percent silt and may be partially indurated, as indicated by its resistance to drill penetration. Well MO-2007-4C is screened from 1,090 to 1,130 ft bls to sample this horizon (Figure D.5). Above this horizon, the basin fill is dominated by sand with some silty interbeds and variable gravel content. The upper portion of this zone is monitored by MO-2007-4A, screened from 360 to 560 ft bls, and is characterized by a mixture of interbedded sand, silt, and gravel layers. The lower portion is predominantly sand and sand with silt, locally with gravel, and is monitored by MO-2007-4B, screened from 700 to 940 ft bls (Figure D.5).

3.5 Monitoring Well Site MO-2007-5

Site MO-2007-5 is located in the median of La Canada Drive approximately 400 ft south of West Paseo del Canto (Figure D.1). Two wells, MO-2007-5C and MO-2007-5B, were installed at the site for the purpose of monitoring the lower and middle portions of the aquifer, respectively. A pre-existing well, CW-3, located approximately 250 ft north-northeast of the site is used to monitor the upper portion of the aquifer. Figure D.6 shows the well constructions of CW-3, MO-2007-5B, and MO-2007-5C, static water levels, and the stratigraphy and water quality parameters of samples collected during drilling of MO-2007-5C. Well drilling and construction dates for MO-2007-5C and MO-2007-5B are presented below:

Well	Drilling Dates	Construction Dates
MO-2007-5C	July 16, through August 1, 2007	August 8 through 11, 2007
MO-2007-5B	September 21 through 27, 2007	October 3 through 5, 2007

CW-3 was drilled and constructed in 1964 with a total depth of 501.5 ft bls. A down-hole video survey and test pumping of CW-3 were conducted prior to initial sampling of CW-3. The survey showed that CW-3 is screened from 178 to at least 462 ft bls and filled with sediment to 462 ft bls. A summary of the video findings and the ADWR well registry data regarding construction of CW-3 (ADWR, 2007b) are included in Appendix D.5.

3.5.1 Pilot Borehole MO-2007-5C

MO-2007-5C was drilled to a total depth of 1,370 ft bls using reverse-circulation air with a downhole hammer to 440 ft bls, followed by reaming and advancement into bedrock by conventional mud-rotary methods with a tricone bit. Bedrock was intercepted at 1,363 ft bls. Formation water was reconnaissance sampled from 320 to 440 ft bls. Flowing sand was encountered at 450 ft bls.

3.5.1.1 Geologic Summary of MO-2007-5C

The geologic log of MO-2007-5C is included in Appendix D.1. The basin fill can be summarized as follows:

- 0-30 ft: Silty sand with gravel
- 30-60 ft: Well-graded sand with trace silt grading to sand with silt and gravel
- 60-100 ft: Gravel with sand
- 100-200 ft: Silty gravel with sand grading to silty sand with gravel
- 200-250 ft: Silty clay and clayey sand
- 250-300 ft: Sand with silt and gravel, grading to silty sand
- 300-440 ft: Well-graded sand with silt and gravel, with silty sand above basal gravel unit
- 440-850 ft: Well-graded sand, trace silt, locally trace gravel

- 850-1,070 ft: Sand with silt, with silty sand from 990-1,040 ft
- 1,070-1,170 ft: Silty, clayey sand, (10-30 percent fines)
- 1,170-1,230 ft: Sandy silt and clay grading to silty clayey sand (40 percent) fines
- 1,230-1,363 ft: Silty sand (20-40 percent fines from 1,230-1,290 ft; 10-20 percent fines from 1,290-1,363 ft)

The gravel fraction of the basin fill sequence is polymictic, composed primarily of granitic, various volcanic, quartzose sandstone, siltstone, arkose and rare limestone clasts. Three horizons characterized by different ratios of clast lithologies were recognized in the basin fill penetrated by MO-2007-5C: from the surface to 400 ft bls volcanics are dominant with lesser granitic clasts; from 400 to 1,000 ft bls volcanics are dominant with lesser quartzose sandstone and arkose and few granitic clasts; and from 1,000 to 1,363 ft bls, volcanic and arkosic to quartzose sandstone clasts are present in varying ratios.

Bedrock in MO-2007-5C was intercepted at 1,363 ft bls and is composed of fine-grained gray, white, tan, and maroon quartzose sandstone, arkosic sandstone, and siltstone. The bedrock is interpreted to be part of the Angelica Arkose.

3.5.2 Screened Intervals, Site MO-2007-5

Groundwater is encountered at approximately 265 ft bls in CW-3 with bedrock at 1,363 ft bls, indicating approximately 1,100 ft of thickness in the basin fill aquifer. Pre-existing well CW-3 has open screen from 178 to 462 ft bls, based on the video log of the well, and is used to monitor the upper basin fill zone consisting of silty sand and sand with variable amounts of silt and gravel. The bottom portion of the basin fill consists of silty to clayey sand with no gravel from approximately 1,060 ft bls to bedrock at 1,363 ft bls and is monitored by MO-2007-5C,

screened from 1,150 to 1,350 ft bls (Figure D.6). The middle zone of the aquifer is comprised of well-graded sand with 5 percent silt and trace gravel from 440 to 850 ft bls increasing to 10 percent silt from 850 to 990 ft bls. The middle zone is monitored by MO-2007-5B, which is screened from 660 to 960 ft bls (Figure D.6).

3.6 Monitoring Well Site MO-2007-6

Site MO-2007-6 is located on the west side of Camino del Sol approximately 300 ft south of Placita Beldad Road. Two wells were installed at the MO-2007-6 site, MO-2007-6B and MO-2007-6A. MO-2007-6B was drilled to bedrock and is the deeper of the two wells, monitoring the lower portion of the basin fill aquifer. MO-2007-6A has two screened intervals in a single well, to monitor two zones in the upper portion of the basin fill aquifer. Well construction diagrams of MO-2007-6A and MO-2007-6B, static water levels, and the stratigraphy and water quality parameters of samples collected during drilling of MO-2007-6B are presented in Figure D.7. Well drilling and construction dates are presented below:

Well	Drilling Dates	Construction Dates
MO-2007-6B	August 14 through 28, 2007	September 6 through 10, 2007
MO-2007-6A	September 10 through 18, 2007	September 19 through 21, 2007

3.6.1 Pilot Borehole MO-2007-6B

MO-2007-6B was drilled using reverse-circulation air with a down-hole hammer to a depth of 370 ft bls, followed by reaming and advancement by conventional mud-rotary methods with a tricone bit to a total depth of 1,060 ft bls. Borehole stability problems during drilling due

to caving in an unconsolidated gravel bed intercepted from 310 to 400 ft bls prevented advancement by reverse-circulation air hammer drilling beyond 370 ft bls. Bedrock in MO-2007-6B was intercepted at 960 ft bls (Figure D.7). Formation water was reconnaissance sampled at 20-foot intervals from 320 to 360 ft bls.

3.6.1.1 Geologic Summary of MO-2007-6B

The geologic log of MO-2007-6B is in Appendix D.1. The basin fill at MO-2007-6 can be summarized as follows:

- 0-30 ft: Clayey sand, 10 percent gravel
- 30-60 ft: Gravel with variable sand and clay
- 60-90 ft: Clay and silt
- 90-250 ft: Silt and clay with sand to clayey sand, locally with gravel; clay from 140-170 ft and 230-250 ft
- 250-260 ft: Gravel
- 260-310 ft: Clay with sand
- 310-400 ft: Clayey gravels and gravel with clay and sand
- 400-570 ft: Silty sand with gravel (10-30 percent) grading to sand with silt and gravel
- 570-630 ft: Silty and clayey sands
- 630-710 ft: Clay with 10-25 percent sand
- 710-770 ft: Sandy silt and clay (40 percent sand)
- 770-870 ft: Silty sand, variable clay
- 870-960 ft: Sandy clay to silty, clayey sand

The gravel fraction of the basin fill sequence is polymictic, composed primarily of various volcanic, porphyritic, and granitic clasts with lesser amounts of sedimentary clasts of fine-grained quartzose sandstone, siltstone, and arkose. The gravel fraction encountered in MO-2007-6B has a larger percentage of volcanic clasts relative to other clast types compared to the basin fill gravels intercepted at other MO-2007 well sites. Varying ratios of igneous and

sedimentary clasts defined five compositional horizons encountered in MO-2007-6C: from the surface to 130 ft bls, primarily volcanic clasts; from 130 to 630 ft bls, volcanic with lesser sandstone and granitic clasts; from 630 to 770 ft bls volcanic, quartzose sandstone and arkose in varying ratios; from 770 to 900 ft bls, dominantly volcanic clasts; and from 900 to 960 ft bls, volcanic approximately equal to quartzose sandstone and arkose clasts.

The sand fraction of the basin fill is comprised of mixed quartz, quartz-biotite, and feldspar grains; volcanic, granitic and fine-grained quartzose sandstone, arkose and siltstone lithic grains; few epidote grains, and small amounts of very fine-grained magnetite. The majority of coarse-grained sand-sized particles in MO-2007-6B are lithic grains.

Bedrock in MO-2007-6B is represented by variable felsic volcanics, including gray to brown aphanite, reddish rhyolite, fine-grained biotite-feldspar aphanitic-porphry, fine volcanic breccia, and rhyolitic volcanoclastic material. Based on drilling penetration rates, the volcanic units are moderately soft from 960 to 1,050 ft bls and become hard below 1,050 ft bls. The volcanic bedrock in MO-2007-6B is interpreted to be part of the lower rhyolite tuff member of the upper Cretaceous Demetrie Volcanics.

3.6.2 Screened Intervals, Site MO-2007-6

The basin fill aquifer thins in the vicinity of the MO-2007-6, extending from 300 ft bls to bedrock at approximately 960 ft bls. The lower zone of basin fill from 720 to 960 ft bls consists of sandy clay and silty, clayey sand and is separated from the upper portion by a clay layer with

10 to 25 percent sand from 630 to 710 ft bls. The lower zone is monitored by MO-2007-6B, which is screened from 780 to 940 ft bls (Figure D.7). The upper zone of the basin fill aquifer consists of an upper unit of gravel with variable sand and clayey fines from 310 to 400 ft bls and a lower unit consisting of sand with silt and gravel from 430 to 570 ft bls and silty, clayey sand from 570 to 630 ft bls. The units are separated by silty sand with gravel from 400 to 430 ft bls. Two screened intervals monitor the upper zone of the aquifer in MO-2007-6A, one from 310 to 390 ft bls to monitor the upper unit and another from 430 to 630 ft bls to monitor the lower unit (Figure D.7). The screens are separated by 40 ft of blank casing with a 20-ft annular seal of hydrated bentonite pellets. This configuration enables the two screens to be sampled separately with the use of packers should the need arise in the future.

4. WATER QUALITY

Reconnaissance grab samples of groundwater were collected from the reverse-circulation air hammer and air-rotary return for estimation of sulfate concentration with depth. Sampling using decontaminated containers commenced when the pilot borehole encountered groundwater and continued at 20- to 40-foot intervals as long as it was possible to proceed with reverse-circulation air drilling. Field parameters of pH and electrical conductivity were taken on the samples as soon as possible after sample collection occurred. The field parameters were recorded in a notebook along with the name of the boring, depth of drilling at the time of sample collection, and the date and time of the measurements.

Collected water samples were passed through a 0.45 micron filter and delivered under chain-of-custody to Turner Laboratories, Inc. in Tucson, Arizona, for sulfate analyses by ion chromatography. All samples were labeled with the project number, borehole name, and sample depth. The custody of the samples was documented using chain-of-custody forms from the time of sample collection to completion of analyses. When water was excessively turbid, solids were allowed to settle prior to filtration. Results of the analyses for sulfate are presented in Tables D.3 through D.7. Copies of laboratory reports and chain-of-custody documentation are included in Appendix D.6.

The results of reconnaissance water samples are plotted on Figures D.2, D.4, D.5, D.6, and D.7. Sulfate concentrations in reconnaissance water samples were well below the standard of 250 mg/L established in the MO, ranging from 6.6 to 99 mg/L, with the exception of samples

from MO-2007-4C, which yielded concentrations ranging from 39 to 670 mg/L (Tables D.3 through D.7). No usable reconnaissance water samples were collected from MO-2007-2.

5. REFERENCES

- Arizona Department of Water Resources (ADWR), 2007a. Imaged Records 55 Database, well number 55-605898 (NP-2), downloaded May 13, 2007.
- ADWR, 2007b. Imaged Records 55 Database, well number 55-627483 (CW-3), downloaded May 13, 2007.
- Errol L. Montgomery and Associates, 2006. Results of Drilling, Construction, and Testing of Groundwater Monitoring Well Suites MH-25, MH-26, and MH-13, Phelps Dodge Sierrita, Inc., Pima County, Arizona.
- Hydro Geo Chem, Inc. (HGC), 2006. Work Plan to Characterize and Mitigate Sulfate with Respect to Drinking Water Supplies in the Vicinity of the Phelps Dodge Sierrita Tailing Impoundment, Pima County, Arizona. August 11, 2006, revised October 31, 2006.

TABLES

**TABLE D.1
Well Construction Details**

WELL NAME	ADWR WELL REGISTRY NUMBER	UTM NORTHING (NAD 83, meters)	UTM EASTING (NAD 83, meters)	DRILLED DEPTH (ft bls)	CASING DEPTH (feet)	CASING DIAMETER (inch)	DEPTH TO TOP OF SCREEN (ft bls)	DEPTH TO BOTTOM OF SCREEN (ft bls)	SCREEN LENGTH (feet)	MEASURING POINT ELEVATION (NAVD 88, ft amsl)	DATE MEASURED	DEPTH TO WATER BELOW MEASURING POINT (feet)	STATIC WATER LEVEL ELEVATION (ft amsl)
MO-2007-1A	907342	3529331.380	500016.947	620	610	5	460	600	140	2967.15	07/30/07	425.87	2541.28
MO-2007-1B	907210	3529325.119	500021.574	920	910	5	740	900	160	2966.35	07/30/07	425.67	2540.68
MO-2007-1C	907209	3529328.959	500013.405	1260	1190	5	1020	1180	160	2964.34	07/30/07	423.87	2540.47
MO-2007-2	906765	3527621.102	497912.410	740	685	5	520	680	160	3153.61	08/09/07	575.30	2578.31
MO-2007-3B	906816	3528508.801	500522.491	960	950	5	740	940	200	2910.75	09/10/07	359.38	2551.37
MO-2007-3C	906817	3528508.743	500529.713	1430	1330	5	1160	1320	160	2910.09	07/05/07	356.30	2553.79
MO-2007-4A	907213	3525634.956	500383.682	580	570	5	360	560	200	2923.47	10/09/07	307.67	2615.80
MO-2007-4B	907212	3525613.952	500380.947	960	950	5	700	940	240	2923.22	10/11/07	308.72	2614.50
MO-2007-4C	907211	3525624.484	500382.217	1153	1140	5	1090	1130	40	2923.49	08/12/07	307.13	2616.36
MO-2007-5B	907456	3523743.376	500013.850	980	970	5	660	960	300	2943.42	10/12/07	268.27	2675.15
MO-2007-5C	907457	3523736.459	500014.152	1370	1360	5	1150	1350	200	2944.33	08/23/07	294.04	2650.29
MO-2007-6A	907607	3521842.050	498367.161	630	620	5	310	390	80	3042.49	10/02/07	303.60	2738.89
							430	610	180				
MO-2007-6B	907606	3521849.495	498367.887	1060	950	5	780	940	160	3041.95	10/04/07	319.17	2722.78
Existing Wells at MO-2007 Sites													
CW-3	627483	3523809.985	500047.663	501	500	16	182	500	318	2941.44	06/06/07	265.35	2676.09
NP-2	605898	3528517.116	500582.904	515	515	12	331	515 ¹	184 ¹	2907.05	06/04/07	351.50	2555.55

Notes:

ADWR = Arizona Department of Water Resources
 UTM = Universal Transverse Mercator (Zone 12)
 NAD 83, meters = North American Datum of 1983
 NAVD 88 = North American Vertical Datum of 1988
 ft amsl = feet above mean sea level
 ft bls = feet below land surface

¹ depth to bottom of screen and screen length are not provided in the ADWR well registry and therefore estimated

TABLE D.2
Bedrock Data from MO-2007 Pilot Boreholes

WELL	ADWR 55 WELL REGISTRY NUMBER	GROUND SURFACE ELEVATION	DRILLED DEPTH	DEPTH TO BEDROCK	BEDROCK LITHOLOGY
		(ft amsl)	(ft bls)	(ft bls)	
MO-2007-1C	907209	2964.34	1260	1243	Arkosic Sandstone
MO-2007-2	906765	3153.12	740	687	Arkosic Sandstone
MO-2007-3C	906817	2910.09	1430	1422	Arkosic Sandstone
MO-2007-4C	907211	2923.49	1153	1140	Arkosic Sandstone
MO-2007-5C	907457	2941.34	1370	1363	Arkosic Sandstone
MO-2007-6B	907606	3041.93	1060	960	Felsic Volcanics

Notes:

ft amsl = feet above mean sea level

ft bls = feet below land surface

TABLE D.3
Results of Reconnaissance Water Sampling
MO-2007-1C

Depth (ft bls)	EC (μ S)	pH	Sulfate (mg/L)
460	332	7.37	72
480	498	7.45	
500	387	7.64	90
520	550	7.68	
540	385	7.30	73
560	415	7.78	
580			52
600	373	8.01	
620	381	7.91	17
640	368	7.85	
660	347	7.63	8.3
680	325	7.84	
700	327	7.92	6.6
720	330	8.02	
740	354	7.75	14
760	342	8.12	14
780	330	7.40	15
800	305	7.58	16
820	319	7.49	14

Notes:

ft bls = feet below land surface

EC = electrical conductivity

mg/L = milligrams per liter

μ S = microsiemens

TABLE D.4
Results of Reconnaissance Water Sampling
MO-2007-3C

Depth (ft bls)	EC (μ S)	pH	Sulfate (mg/L)
470	428	7.72	52
480			
490	370	7.93	42
500	417	7.94	43
510			
520	437	7.90	41
530			
540	433	7.77	44
550			
560	438	7.71	41
570			
580	427	7.93	39
600	448	7.84	
620	439	7.92	38
640	438	7.71	
660	416	7.64	14
680	425	7.91	
700	415	7.89	41
720	410	7.95	
740	370	7.44	43
760	350	7.62	
780	347	8.00	41
800	363	7.89	
820	335	8.06	34
840	324	7.69	
860	324	8.07	31
880	399	7.50	
900	413	7.60	38
920	381	7.73	
940	381	7.73	41
960	413	7.83	
980	357	7.57	39, 40 (duplicate)

Notes:

ft bls = feet below land surface

EC = electrical conductivity

μ S = microsiemens

mg/L = milligrams per liter

TABLE D.5
Results of Reconnaissance Water Sampling
MO-2007-4C

Depth (ft bls)	EC (μS)	pH	Sulfate (mg/L)
380	480	7.50	110
400	1174	7.38	
420	1243	7.24	670
440	722	7.43	
460	1243	7.12	240
480	518	7.83	
500	722	7.68	39
520	544	7.73	
540	525	7.60	100

Notes:

ft bls = feet below land surface

EC = electrical conductivity

mg/L = milligrams per liter

μ S = microsiemens

TABLE D.6
Results of Reconnaissance Water Sampling
MO-2007-5C

Depth (ft bls)	pH	Sulfate (mg/L)
320	7.71	98
340	7.77	80
360	7.74	86
380	7.82	82
400	7.81	68
420	7.77	58
440	7.88	99

Notes:

ft bls = feet below land surface

mg/L = milligrams per liter

TABLE D.7
Results of Reconnaissance Water Sampling
MO-2007-6B

Depth (ft bls)	EC (μS)	pH	Sulfate (mg/L)
320	439	7.72	69
340	316	7.85	49
360	302	7.84	36

Notes:


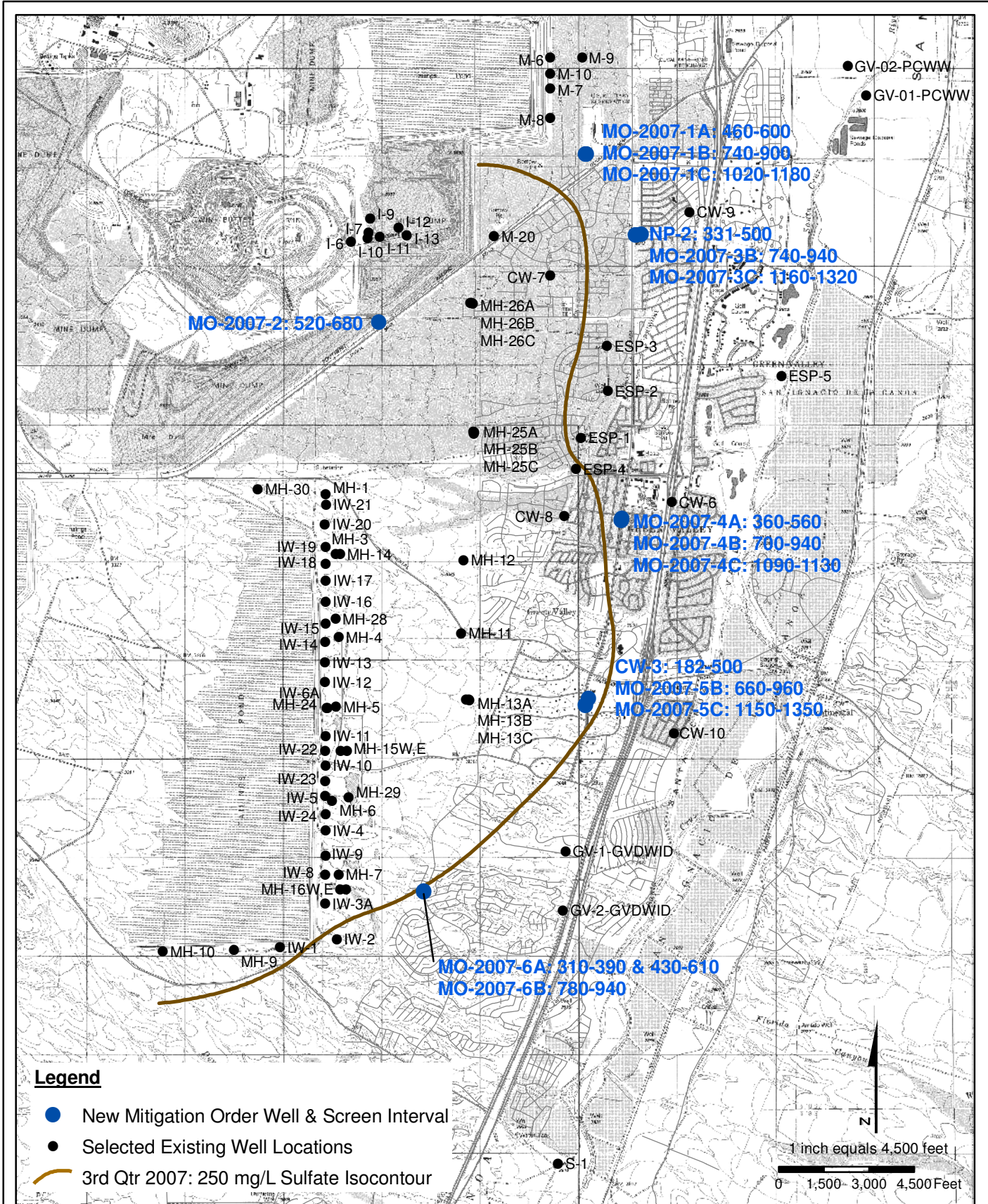
ft bls = feet below land surface

EC = electrical conductivity

mg/L = milligrams per liter

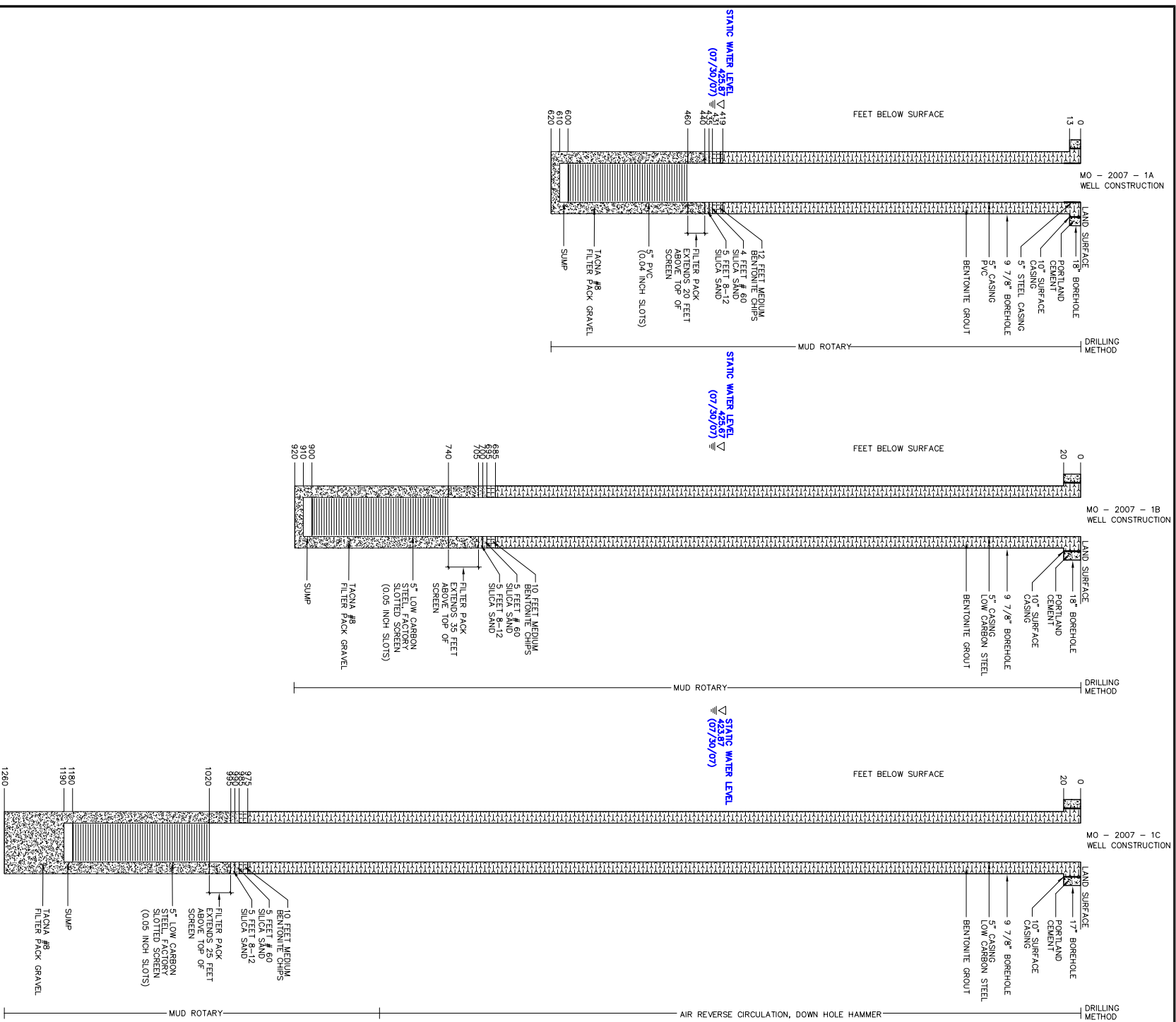
μ S = microsiemens

FIGURES

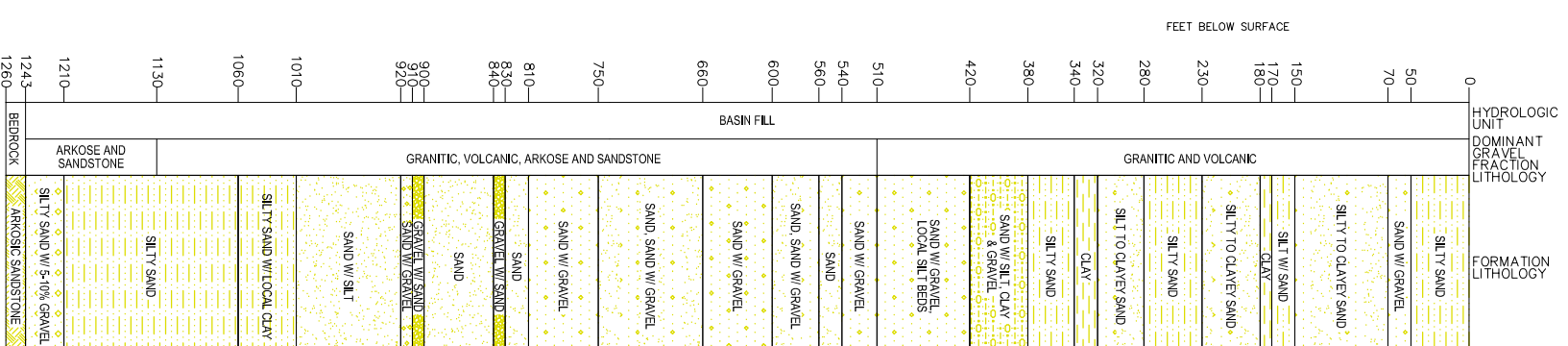


**NEW MITIGATION ORDER
MONITORING WELL LOCATIONS**

Approved JRN	Date 10/12/07	Author RAM	Date 10/12/07	File Name 7830008G	Figure D.1
------------------------	-------------------------	----------------------	-------------------------	------------------------------	----------------------



DEPT	WATER SAMPLES	
	EC (µs/cm)	SO ₄ SULFATE, mg/L
480	332	7.37
480	488	7.45
500	385	7.30
520	550	7.88
540	385	7.30
580	415	7.78
590		
600	373	8.01
620	381	7.91
640	368	7.85
660	347	7.63
680	325	7.84
700	327	7.92
720	330	8.02
740	354	7.75
760	342	8.12
780	330	7.40
800	305	7.58
820	319	7.49



GENERALIZED
BASIN FILL UNITS

SILT TO CLAYEY SAND

SAND AND SAND W/ GRAVEL


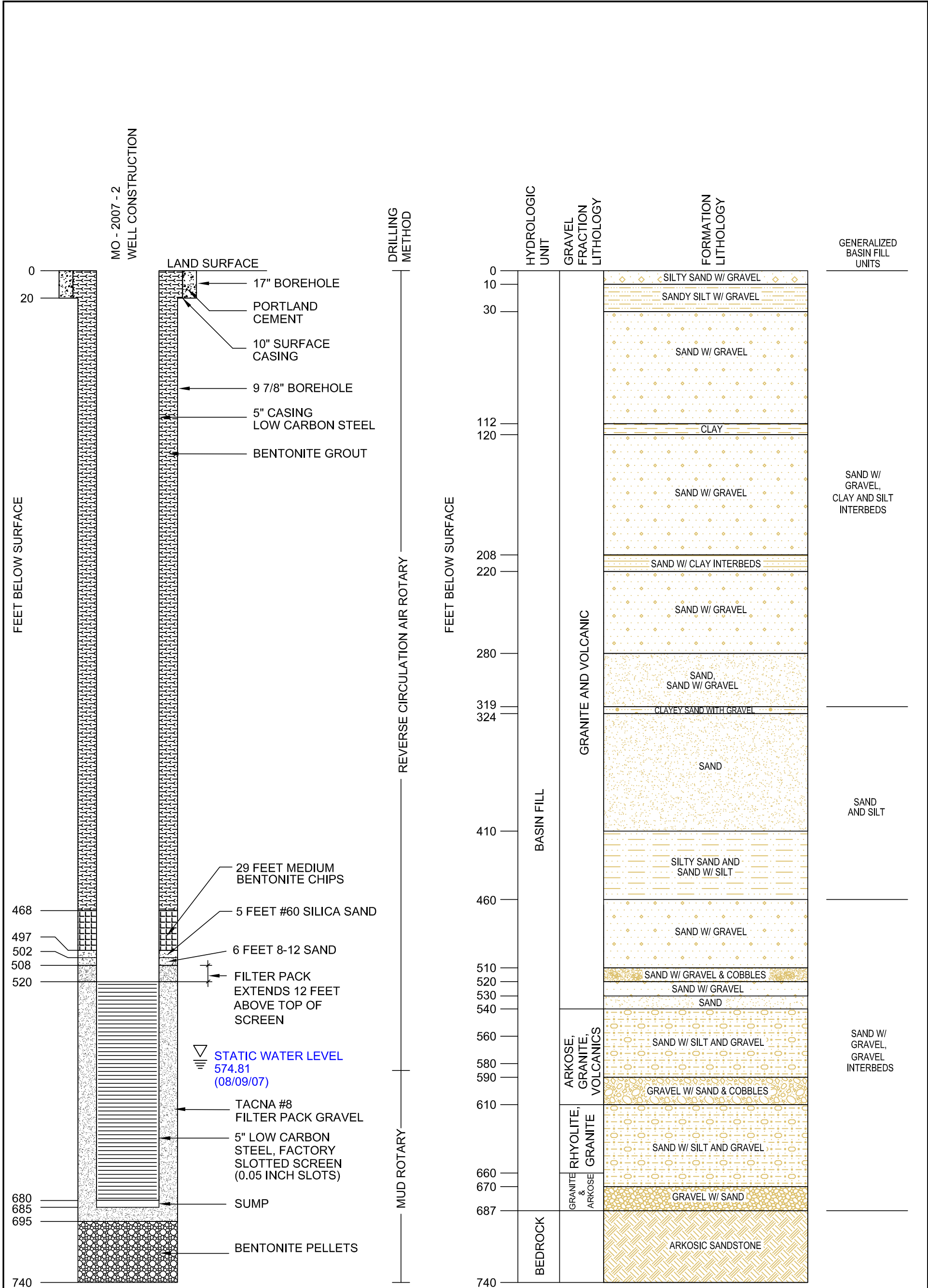
SILT Y SAND



HYDRO
GEO
CHEM, INC.

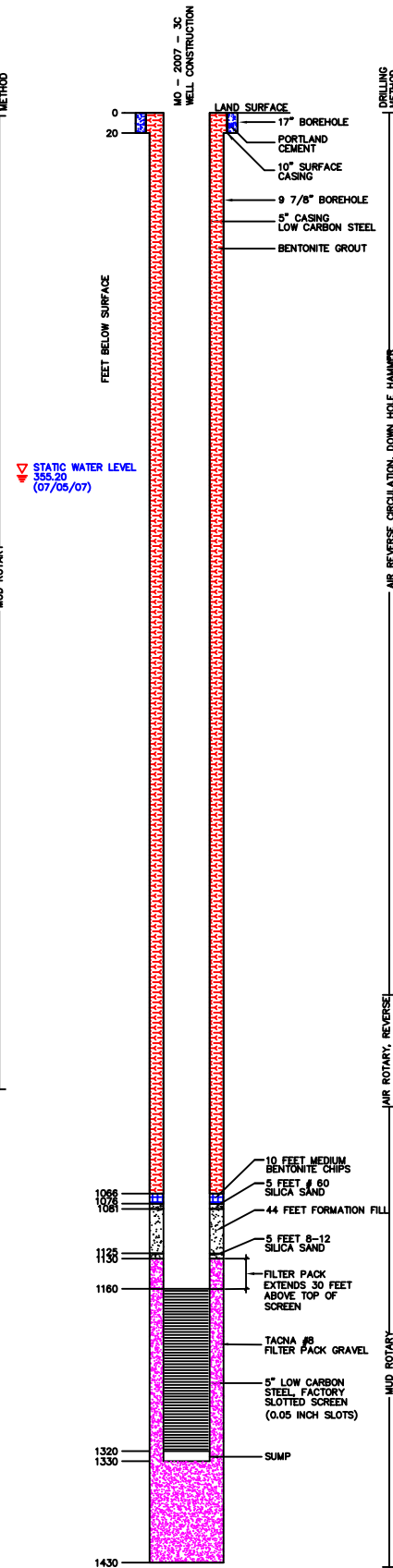
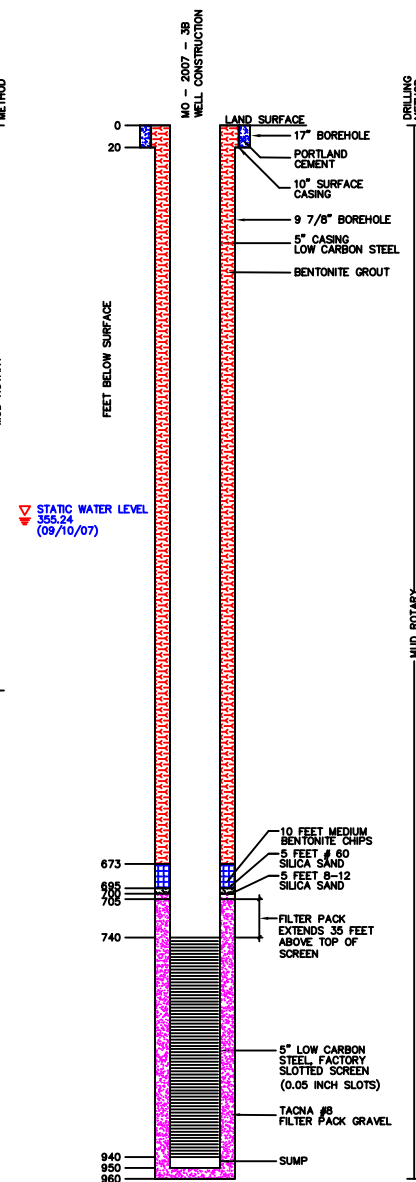
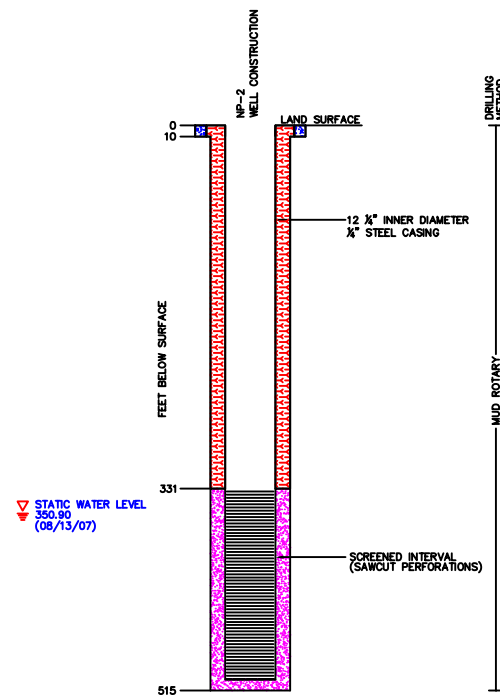
**WELL CONSTRUCTION DIAGRAMS AND STRATIGRAPHY
FOR WELLS MO-2007-1A, MO-2007-1B,
AND MO-2007-1C**

Approved	Date	Designer	Date	File Name	Figure
KSW	07/11/07	DKW	07/11/07	7830139A	D.2




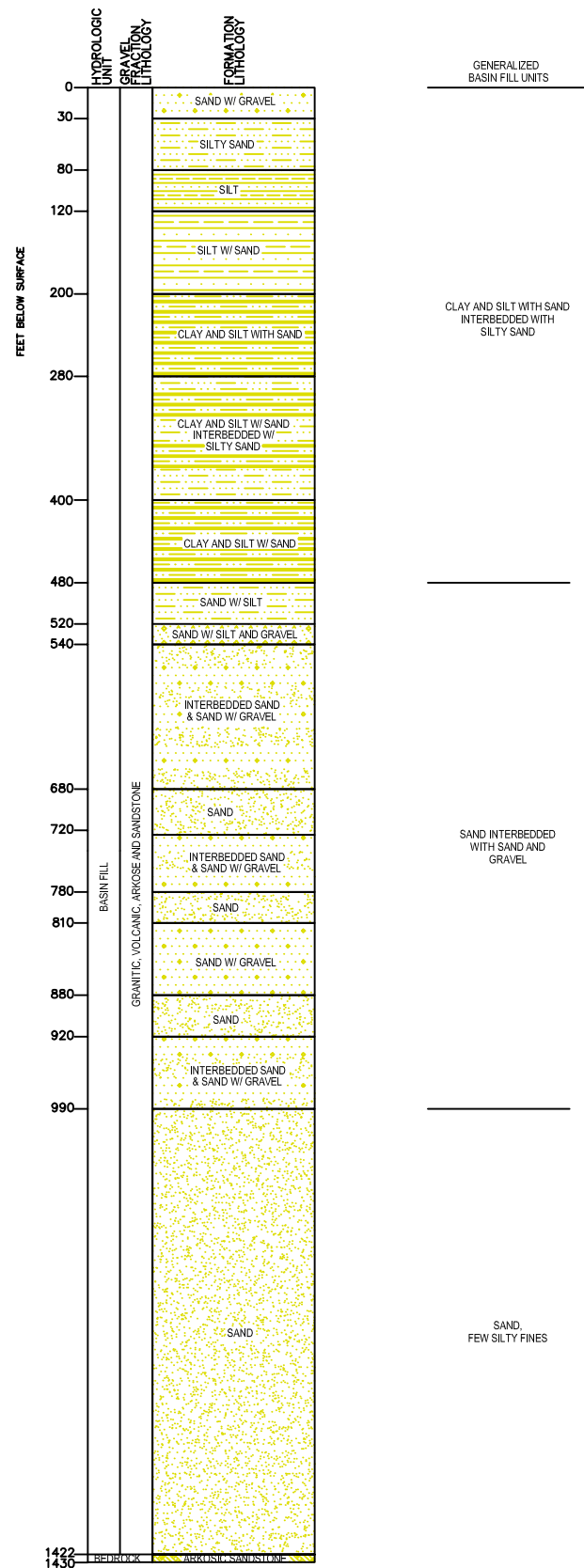
WELL CONSTRUCTION DIAGRAM AND STRATIGRAPHY FOR WELL MO-2007-2 (55-906765)


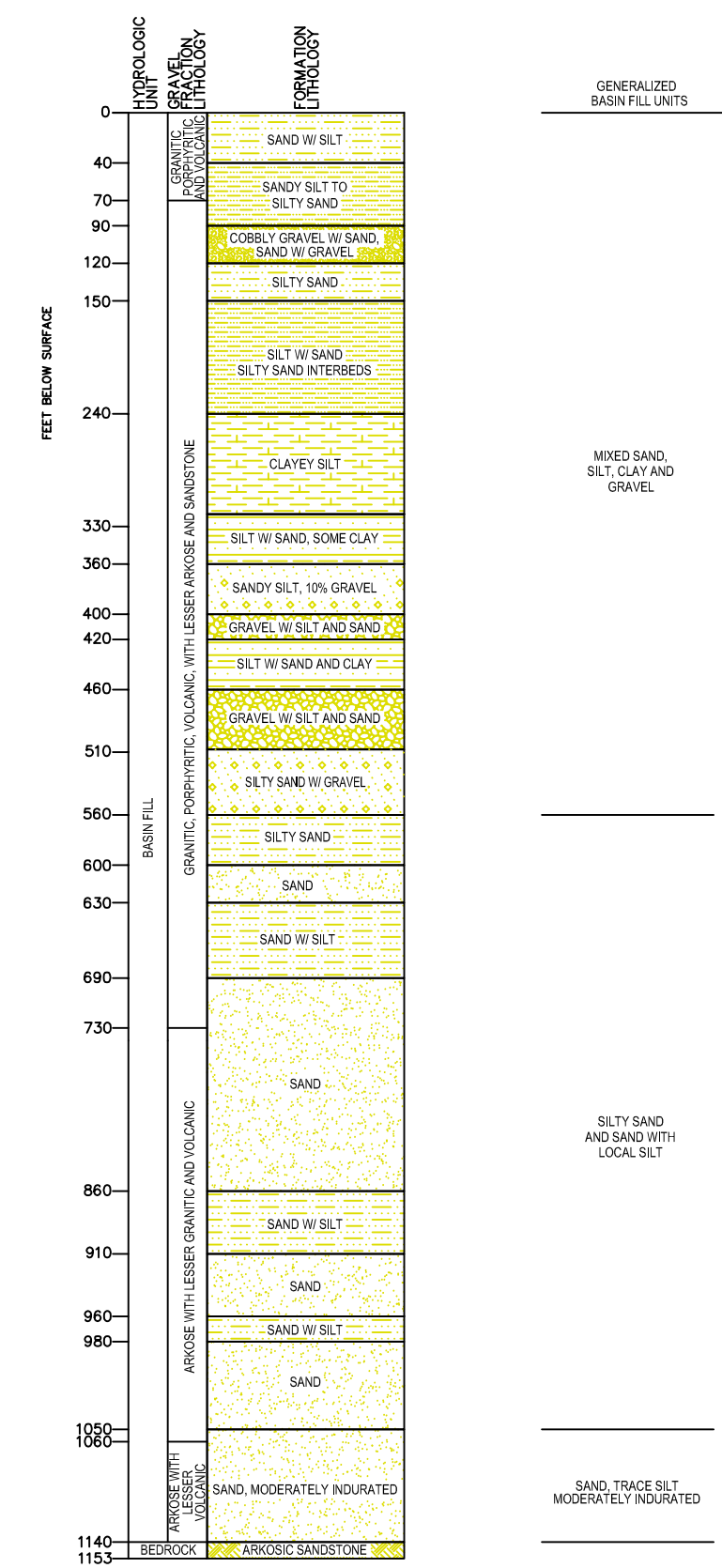
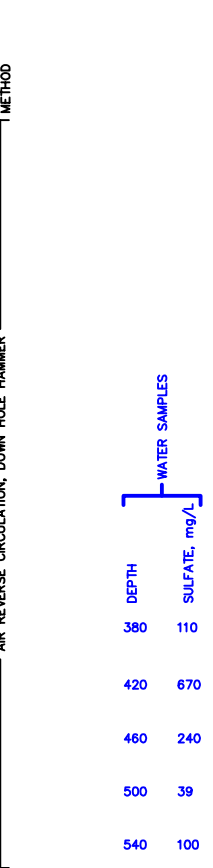
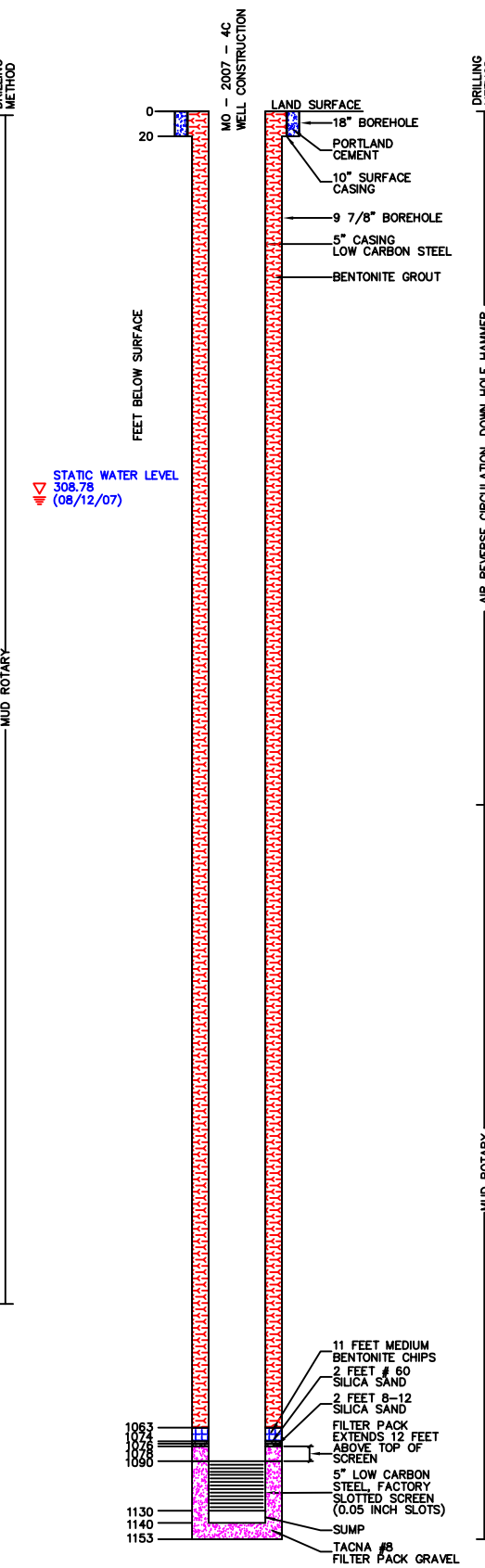
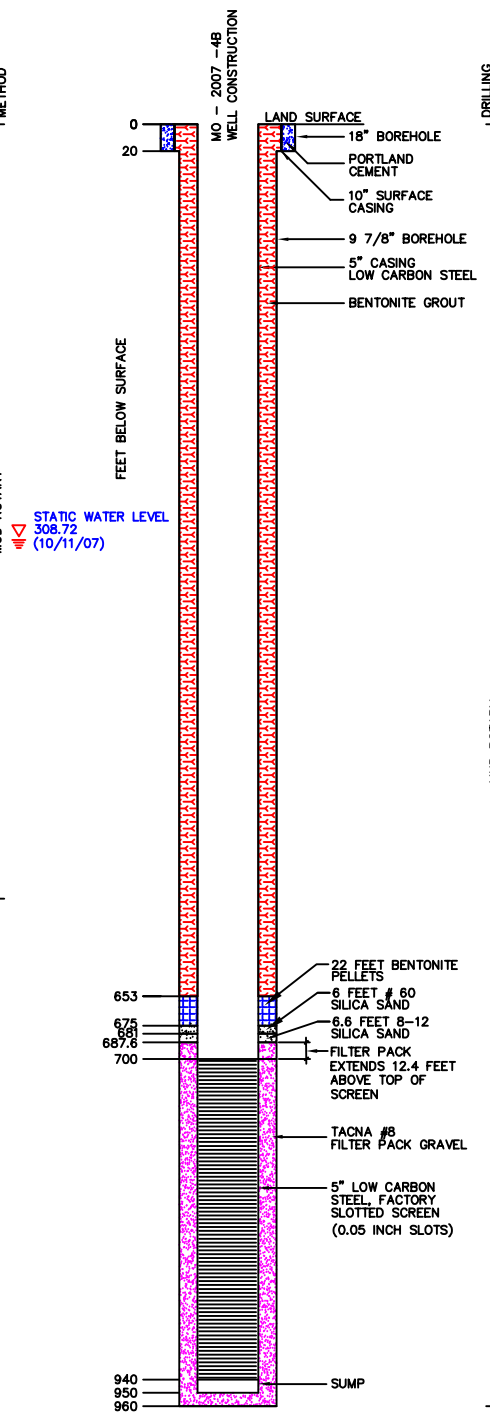
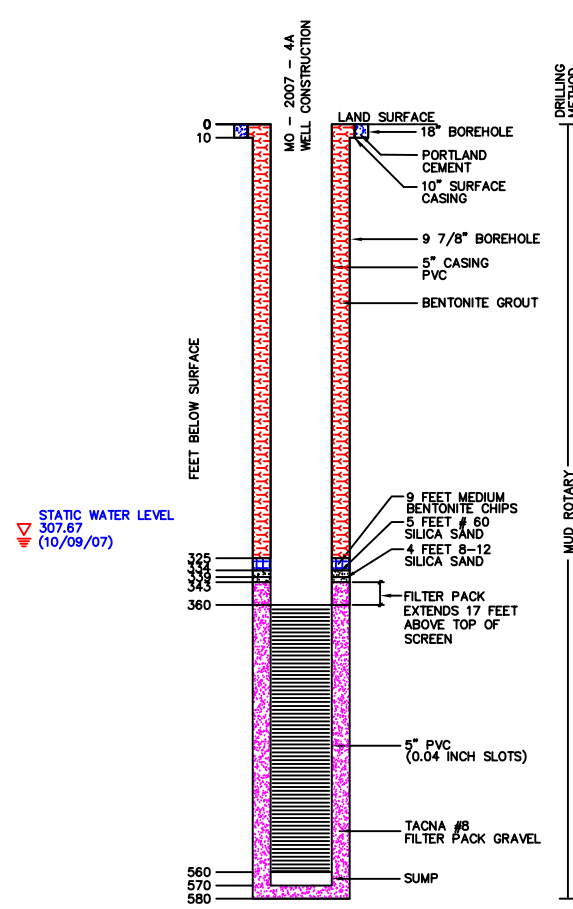
Approved	Date	Designer	Date	File Name	Figure
KSW	05/29/07	JEK	05/07/07	7830131A	D.3



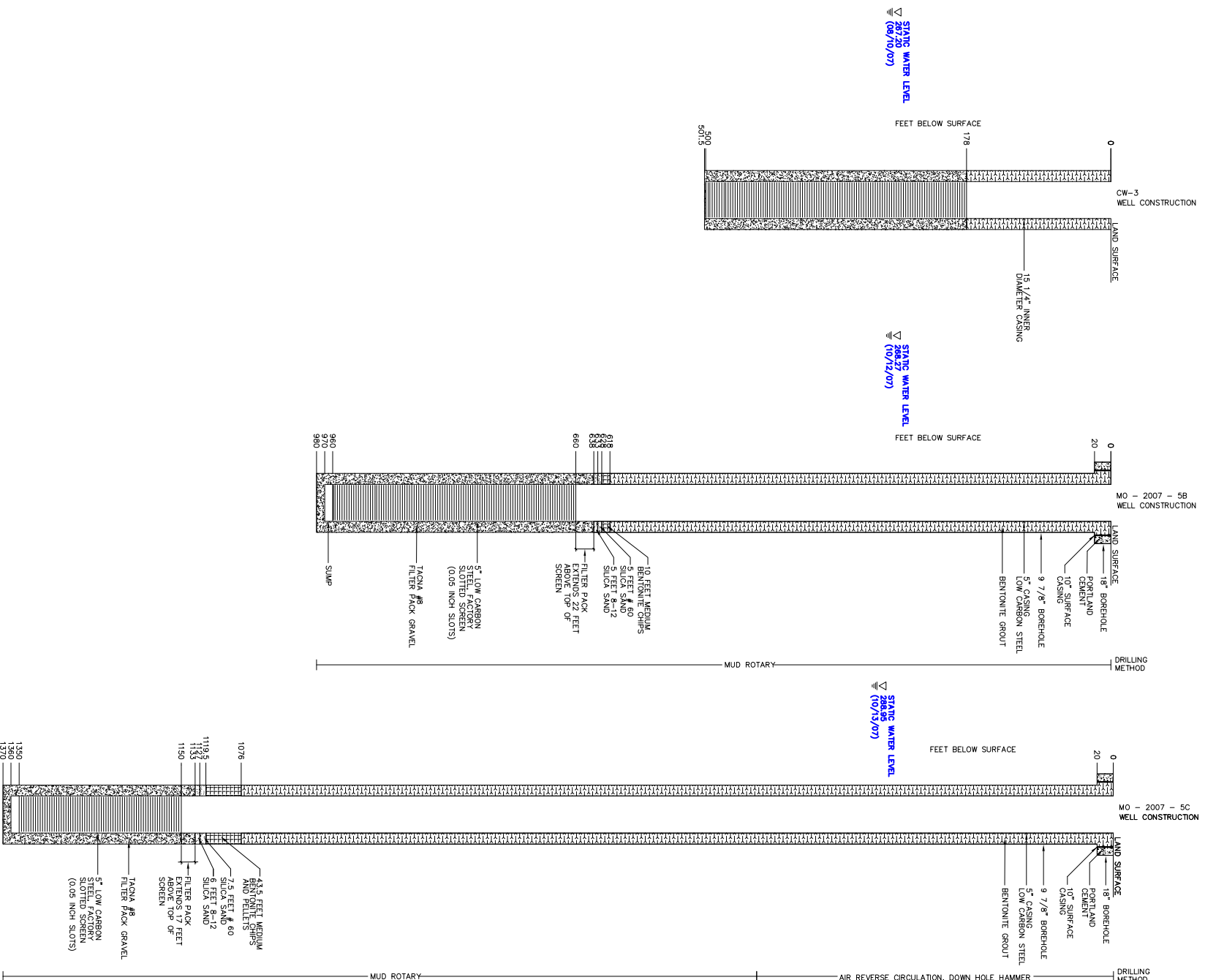
WATER SAMPLES

DEPTH	EC (µm/cm)	pH	SULFATE, mg/L
470	428	7.72	52
480	370	7.93	42
500	417	7.94	43
520	437	7.90	41
540	433	7.77	44
560	438	7.71	41
580	427	7.93	39
600	448	7.84	
620	439	7.92	38
640	438	7.71	
660	416	7.64	14
680	425	7.91	
700	415	7.89	41
720	410	7.95	
740	370	7.44	43
760	350	7.82	
780	347	8.00	41
800	363	7.89	
820	335	8.06	34
840	324	7.69	
860	324	8.07	31
880	399	7.50	
900	413	7.60	38
920	381	7.73	
940	381	7.73	41
960	413	7.83	
980	357	7.57	39



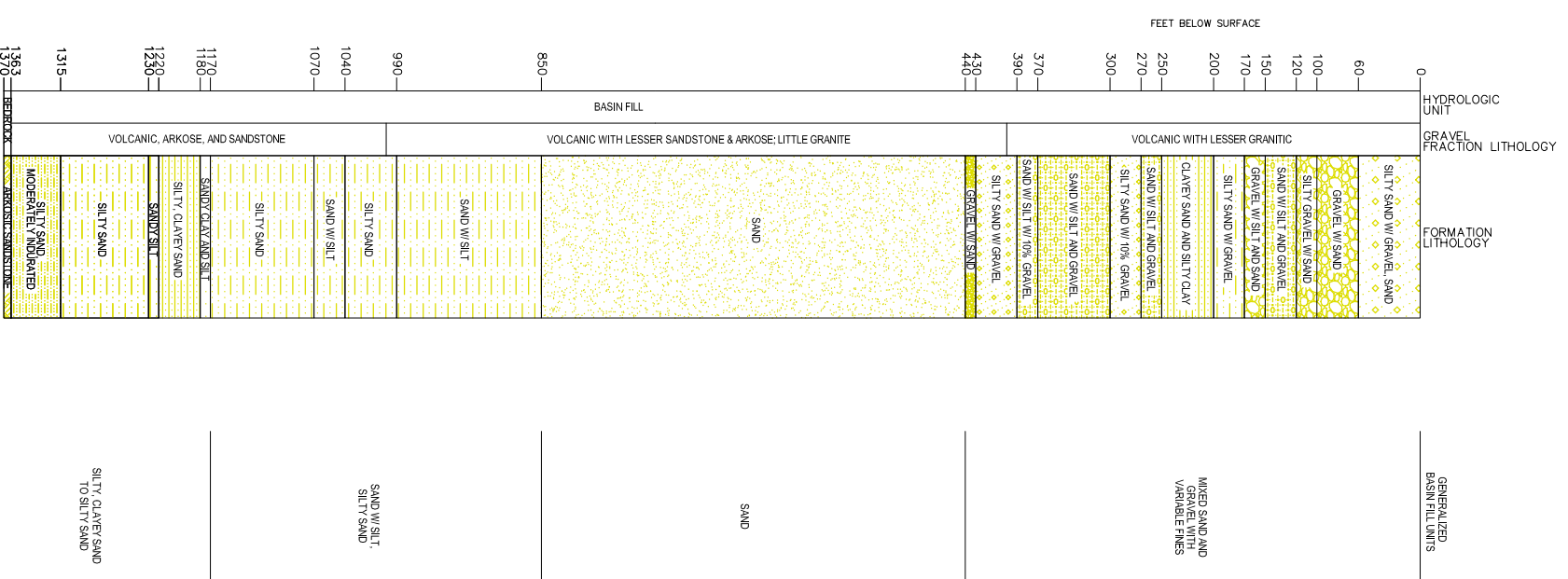


WELL CONSTRUCTION DIAGRAMS AND STRATIGRAPHY FOR WELLS MO-2007-4A, MO-2007-4B, AND MO-2007-3C					
Approved	Date	Author	Date	File Name	Figure
KSW	10/10/07	RAM	10/10/07	7830155A	D.5



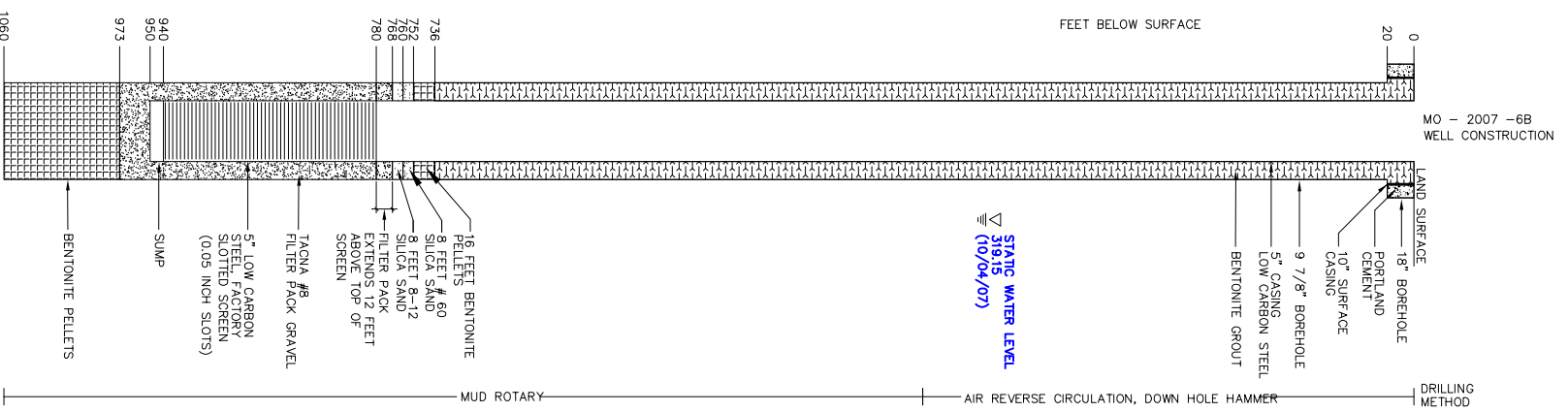
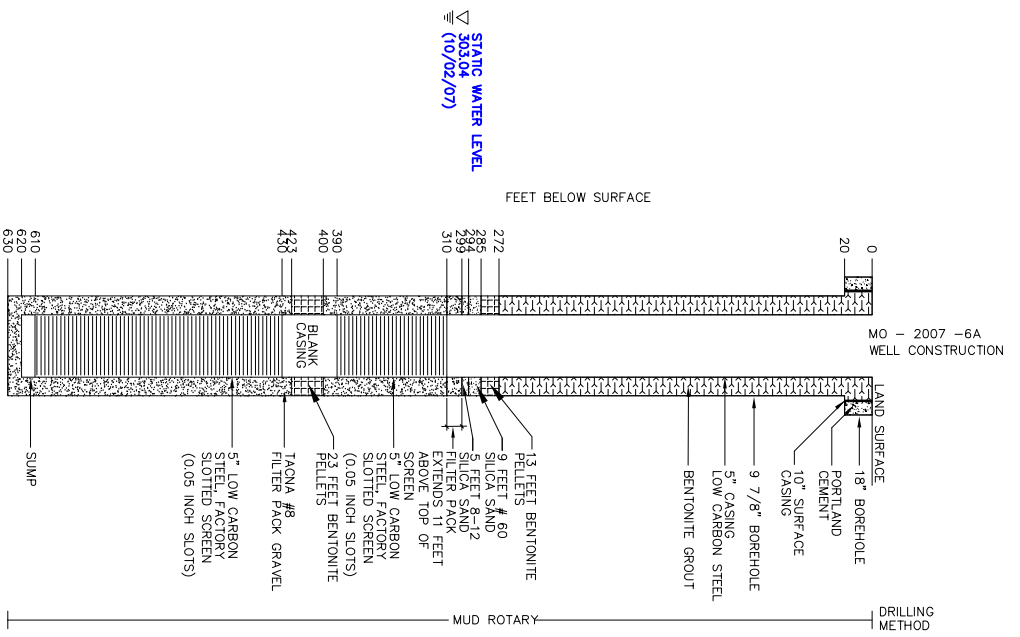
WATER SAMPLES

DEPTH	SULFATE, mg/l
320	7.71
340	7.77
360	7.74
380	7.82
400	7.81
420	7.77
440	7.88



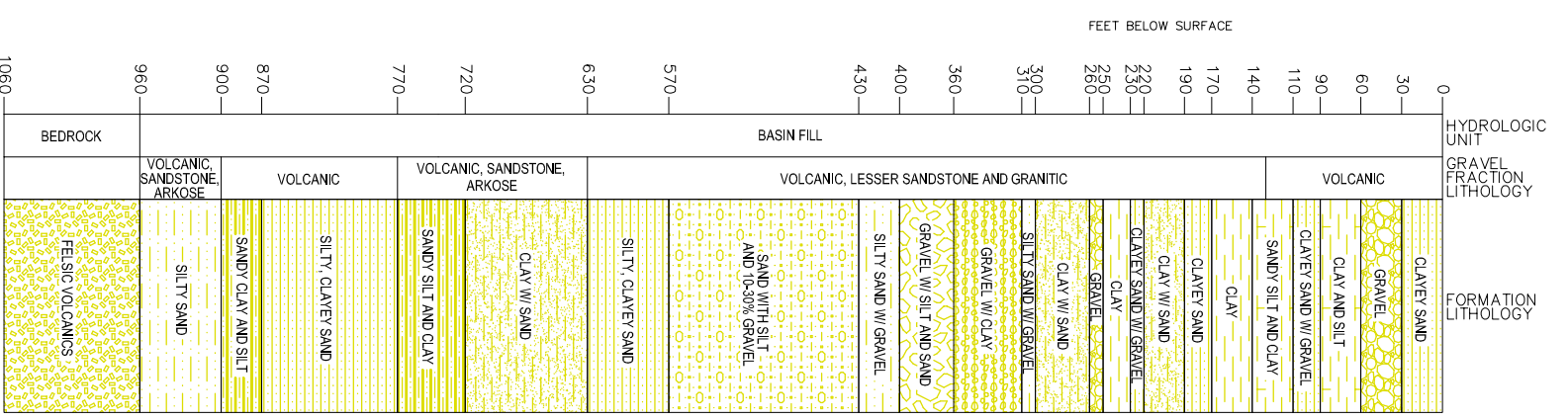
WELL CONSTRUCTION DIAGRAMS AND STRATIGRAPHY
FOR WELLS CW-3, MO-2007-5B,
AND MO-2007-5C

Approved	Date	Drawn By	Date	File Name	Figure
KSW	10/10/07	RAM	10/10/07	7830156A	D.6



WATER SAMPLES

DEPTH (ft)	EC (µs/cm)	pH	SULFATE, mg/L
320	439	7.72	69
340	316	7.85	49
360	302	7.84	36



GENERALIZED BASIN FILL UNITS

CLAY WITH CLAYEY SAND INTERBEDS LOCAL GRAVEL

GRAVEL, SILTY TO CLAYEY SAND, SAND W/ GRAVEL AND SILT

CLAY W/ SAND TO SANDY SILT

SILTY CLAYEY SAND, SANDY CLAY AND SILT, SILTY SAND



WELL CONSTRUCTION DIAGRAMS AND STRATIGRAPHY

FOR WELLS MO-2007-6A AND MO-2007-6B

Approved	Date	Drawn By	Date	File Name	Figure
KSW	09/28/07	DKW	09/28/07	7830154A	D.7

APPENDIX D.1

LITHOLOGIC LOGS OF PILOT BOREHOLES

MO-2007-1C, MO-2007-2, MO-2007-3C, MO-2007-4C, MO-2007-5C, AND MO-2007-6B

HYDRO GEO CHEM, INC.

Geologic Boring Log

								Boring No.: MO-2007-1C							
Project Name: Phelps Dodge Sierrita Mitigation Order								Project No.: 78300							
Drilling Company: WDC Exploration and Wells								Driller: Arnold Lamon							
Site Plan at Boring Location:								ADWR Registration No.: 55-907209							
								Drilling Equipment: GEFCO Speedstar 50K							
								Drilling Method: RC Air and Mud Rotary							
								Bit Type/Size: Tricone, 9 7/8 inch							
								Total Borehole Depth: 1260 feet							
								Casing Depth: 1190 feet							
								Screened Interval: 1020-1180 feet							
								Depth to Water/Date: 423.87 feet 7/30/07							
								Screen slot size: 0.05 inches							
								Filter pack type: No. 8 Tacna Gravel							
								Top of Casing Elevation:							
								Ground surface Elevation: 2964.34 feet amsl							
								Date/Time Started: 5/24/07 8:30							
Date/Time Completed: 6/13/07 11:32															
Township, Range, Section: T17S, R13E, 34dcd															
Latitude: 31 53 59.27 Longitude: 110 59 59.49															
Logged by: K.Wilson/ W.Thompson															
Checked by: Kim Wilson															
Depth (Ft)	Graphic Log	Estimated %			USCS Symbol	Munsell Color	HCI Rxn	Sample Description							
		GR	SA	FI											
0		5	85	10	SW-SM	10YR6/2	S	Alluvium, light brownish gray sand with silt.							
30		5	85	10	SW-SM	10YR6/2	S	Light brownish gray sand with silt. Gravel fraction is polymictic, composed of granitoids with epidote and limonite, sandstone and arkose with disseminated oxidized pyrite, and dark gray aphanitic volcanics. Sand fraction is mostly quartz with lesser feldspar, few volcanic grains, and < 1% fine grained magnetite.							
40		5	65	30	SM	10YR6/3	W	Pale brown silty sand. Gravel fraction is granite and diorite with oxidized sulfides and disseminated epidote.; clasts are subrounded to angular, up to 2 cm diameter. Sand fraction is moderately well graded, fine to coarse grained, but mostly fine of medium grained; mostly quartz with lesser feldspar, < 1% fine magnetite, trace epidote and mica flakes.							
50		15	83	2	SW	7.5YR6/3	M	Light brown well graded sand with gravel. Gravel fraction is primarily granitoids (Ruby Star granodiorite and Pre-cambrian granite), with lesser arkose and schist; some clasts show epidote and limonite alteration; clasts sub-angular. Sand is subangular to subrounded, fine to coarse grained, mostly fine to medium grained, moderately well graded; mostly quartz with lesser feldspar, epidote, magnetite, and hematite.							
60		25	75	trace	SW	7.5YR6/3	M	Light brown sand with gravel. Gravel is fine, subangular granite and felsic porphyries with rare arkose. Sand fraction is mostly coarse grained comprised of quartz, quartz-feldspar, trace epidote, few dark gray volcanics, and fine grained magnetite.							

Depth (Ft)	Graphic Log	Estimated %			USCS Symbol	Munsell Color	HCI Rxn	Sample Description
		GR	SA	FI				
70			70	30	SM	7.5YR6/3	S	Light brown silty sand. Sand is mostly fine to very fine grained, primarily quartz with little feldspar, $\leq 1\%$ gray metallics including some magn 55-907209
80			85	15	SM	7.5YR6/3	S	Light brown silty sand, as above. Sand is mostly fine to very fine grained, primarily quartz with little feldspar, up to 1% fine grained crystalline magnetite.
90			65	35	SC	7.5YR6/3	S	Light brown clayey sand. Composition as above, with clay.
100		5	75	20	T17S, R13	7.5YR6/3	S	Light brown clayey sand. Sand is very fine through medium but mostly fine grained; primarily quartz with little feldspar and $\leq 1\%$ very fine grained magnetite. Gravel is angular to subangular, up to 2 cm clasts of granite, diorite, and rhyolite containing variable amounts of epidote and oxidized sulfides.
110		trace	70	30	SM	7.5YR6/3	S	Light brown silty sand. Sand is fine to coarse grained, mostly fine through medium grained, subrounded; primarily quartz, quartz-feldspar lithic grains, with lesser feldspar grains, $\leq 1\%$ magnetite. Some limonite stain on sand grains. Small gravel fraction is granite with oxidized pyrite and silicified arkose.
120			65	35	SC	7.5YR6/3	S	Light brown clayey sand; with some silt. Sand is mostly subrounded quartz with little feldspar and trace very fine grained magnetite.
130			60	40	SC	7.5YR6/3	S	As above.
140			60	40	SC	7.5YR6/3	S	As above.
150			20	80	ML	7.5YR6/3	S	Silt with sand; with some clay also present. Sand fraction is subangular to subrounded, primarily quartz with little feldspar and trace magnetite.
160			40	60	ML	7.5YR6/3	S	As above. Sand fraction is fine to medium grained, quartz with trace feldspar and fine magnetite, sun angular to subrounded, moderately well graded.

Depth (Ft)	Graphic Log	Estimated %			USCS Symbol	Munsell Color	HCI Rxn	Sample Description
		GR	SA	FI				
170			45	55	CL	7.5YR6/3	S	Light brown sandy lean clay. Sand is subangular, fine to coarse but mostly fine to medium grained, primarily quartz with little feldspar, fine grained magnetite and trace epidote.
180			65	35	SC	7.5YR6/3	S	Light brown clayey sand. Sand composition as above, subrounded, fine to coarse grained, well graded.
190			70	30	SM	7.5YR6/3	S	Light brown silty sand. Sand fraction as above.
200			65	35	SC	7.5YR6/3	S	Light brown clayey sand. Sand fraction composition as above, mostly fine to medium with some coarse grained.
210		trace	70	30	SM	7.5YR6/3	S	Light brown silty sand; some clay. Sand is coarse to fine grained, well graded through silt; primarily quartz grains with quartz-feldspar, quartz-biotite, and quartz-epidote grains, very fine grained magnetite grains. Trace granitic gravel clasts.
220			70	30	SM	7.5YR6/3	S	As above.
230			75	25	SM	7.5YR6/3	S	As above, with increased sand fraction.
240			80	20	SM	7.5YR6/3	S	Light brown silty sand. Sand is subangular to subrounded, fine to medium grained, well graded, mostly quartz with little feldspar, trace magnetite, and gray volcanic grains.
250		trace	60	40	SM	7.5YR6/3	S	Light brown silty sand; some clay. Small gravel fraction is granitic; sand is granitoid-derived. Sand grains are subangular to subrounded, coarse through fine but mostly medium through fine grained, quartz, quartz-feldspar, quartz-biotite, trace epidote and magnetite grains.
260			70	30	SM	7.5YR6/3	S	As above.
270		trace	70	30	SM	7.5YR6/3	S	Light brown silty sand; some clay. Sand is coarse through fine, mostly medium to fine grained, composed of small granitoid grains, quartz, feldspar and very fine grained magnetite.

Depth (Ft)	Graphic Log	Estimated %			USCS Symbol	Munsell Color	HCI Rxn	Sample Description
		GR	SA	FI				
280			70	30	SC	7.5YR6/3	S	Light brown clayey sand; some silt. As above with a bit more clay. Sand fraction as above.
290			65	35	SC	7.5YR6/3	S	Light brown clayey sand; some silt. Sand is fine to medium well graded thru silt. Rare coarse grains are granitic lithic fragments. Sand is mostly subrounded.
300		trace	85	15	SM	7.5YR6/3	S	Light brown silty sand. <5% gravel is granitoids. Sand is fine to coarse grained, subangular to subrounded, mostly quartz, with quartz-biotite, quartz feldspar, trace epidote and very fine magnetite grains.
310		5	80	15	SM	7.5YR6/3	S	Light brown silty sand. Gravel fraction is granitoids and andesite with epidote alteration. Sand composition is as above, fine to coarse grained, well graded.
320			35	65	CL	7.5YR6/3	S	Light brown sandy clay; some silt also present. Sand fraction is as above.
330			35	65	CL	7.5YR6/3	S	Light brown sandy clay as above. Sand is mostly fine to medium grained quartz with little feldspar and trace very fine grained magnetite.
340			70	30	SM	7.5YR6/3	S	Light brown silty sand. Sand is fine to coarse grained, subangular to subrounded, well graded, composed of quartz and quartz-feldspar grains with lesser feldspar and trace amounts of epidote and magnetite.
350		5	80	15	SM	7.5YR6/3	S	Light brown silty sand. Small gravel fraction is composed of granitoids and gray volcanics. Sand fraction is mostly quartz with lesser feldspar, often fine biotite specks and/or iron oxides intergrown with quartz grains; sand is fine to coarse grained, subangular to subrounded.
360		trace	85	15	SM	7.5YR6/3	S	Light brown silty sand, with 5% clay. Sand is subrounded, fine to medium grained, mostly fine grained; primarily quartz with little feldspar and trace magnetite. Gravel is angular to subangular granitic clasts.
370		trace	75	25	SC	7.5YR7/3	W	Light pinkish brown clayey sand. Sand is subrounded, fine to coarse grained, mostly quartz with lesser feldspar and trace epidote and fine grained magnetite. Weak limonite surface stain on grains. Trace fine gravel is granitic.
380		trace	90	10	SW-SM	10YR7/2	S	Very pale brown sand with silt. Gravel is granite with epidote and oxidized pyrite. Sand fraction is subrounded, fine to coarse, but mostly fine to medium grained; composition as above.
390		5	85	10	SW-SC	10YR7/3	M	Very pale brown sand with clay. Gravel fraction is granitic with epidote and iron oxides and quartz fragments; clasts are angular to subangular. Sand is angular to subangular, coarse through fine grained, composition as above.

Depth (Ft)	Graphic Log	Estimated %			USCS Symbol	Munsell Color	HCI Rxn	Sample Description
		GR	SA	FI				
400		15	80	5	SW	10YR7/3	S	Very pale brown sand with gravel. Gravel fraction is composed of limonitic granitoids and gray aphanitic porphyry with fine feldspar. Sand is subrounded, fine to coarse grained, but mostly medium to coarse.
410		15	75	10	SW-SC	10YR7/3	M	Very pale brown sand with clay and gravel. Gravel fraction is comprised of granitoids with limonite and epidote and lesser gray aphanitic volcanics. Sand fraction is sub-rounded, fine to coarse grained, mostly medium to coarse grained.
420		5	85	10	SW-SM	10YR7/2	S	Light gray sand with silt. Gravel clasts are granitoids and feldspar porphyry. Sand fraction is primarily quartz with fine grained granitoid grains, feldspar with oxidized pyrite. Sand sized grains are angular to subrounded, fine through coarse grained.
430		10	75	15	SM	10YR7/2	S	Light gray silty sand. Granite fraction is angular to subangular silicified volcanics and granitoids. Sand fraction is subangular to subrounded, fine to coarse grained, well graded through to silt; composition as above.
440		15	80	5	SW	10YR7/2	S	Light gray sand with gravel. Gravel fraction is subangular granitoids with epidote and oxidized pyrite and angular silicified volcanics. Sand is subrounded with some subangular grains, fine to coarse grained, mostly medium grained, composed mostly of quartz and granitic grains, with few feldspars, trace epidote and magnetite.
450		30	60	10	SW-SM	10YR7/2	S	Light gray well graded sand with silt and gravel. Gravel is angular to subangular granitoids with lesser volcanics. Sand fraction is subangular, fine to coarse grained, composition as above with a few dark gray volcanic grains.
460		5	90	5	SW	10YR7/2	S	Light gray sand with composition and texture as above. First water.
470		25	70	5	SW	10YR7/3	S	Very pale brown sand with gravel. Gravel fraction is mostly granitic with few volcanic clasts. Sand is fine to coarse, mostly coarse grained, with texture and composition as above.
480		10	80	10	SW-SM	10YR7/3	M	Pale brown sand with silt, with about 5% clay. Gravel fraction is composed of granitoids with epidote, sandstone, arkose, and rare volcanics. Sand is subrounded with some subangular grains; well-graded coarse grained through to to silt. Sand grains are mostly quartz and other granitic minerals with a few lithic grains of grey aphanitic volcanics and fine grained sandstone.
490		20	75	5	SW	10YR7/2	M	Light gray sand with gravel. Gravel is angular to sub-angular granitoids with lesser fine grained sandstone and volcanics. Sand fraction composition and texture as above, with abundant coarse grains.

Depth (Ft)	Graphic Log	Estimated %			USCS Symbol	Munsell Color	HCI Rxn	Sample Description
		GR	SA	FI				
500		15	80	5	SW	10YR7/3	S	Very pale brown sand with gravel. Gravel fraction is angular to subangular granite with epidote and fine grained sandstone. Sand fraction is subrounded, fine to coarse grained, mostly medium grained, composed of quartz with lesser feldspar, fine magnetite, trace epidote.
510		15	80	5	SW	10YR7/3	S	Very pale brown sand with gravel. Sand fraction as above. Gravel is fine except for a few 1-2 cm clasts, comprised of granite, arkose and volcanics. Well is making a lot of water, making estimation of % fines difficult from here on in.
520		20	75	5	SW	10YR7/3	S	Very pale brown sand with gravel. Sand fraction as above. Gravel fraction is angular to subangular volcanics, granitoids with epidote, and few sandstone clasts.
530		15	80	5	SW	10YR7/3	M	Very pale brown sand with gravel. Sand fraction as above. Gravel as above, up to 1 cm volcanics, granitoids, and arkose.
540		trace	95	5	SW	10YR7/3	M	Very pale brown well graded sand. Sand is subangular to subrounded, fine to coarse grained, mostly quartz with lesser feldspar, <1% very fine grained magnetite, trace epidote, with few grains of gray volcanics, granitoids, and sandstone. Trace gravel is siltstone with limonitic fracture filling.
550		5	90	5	SW	10YR7/3	M	Very pale brown well graded sand. Fine to coarse grained with abundant medium sized grains. Composition and grain shape as above. Gravel fraction is granitoids and volcanics.
560		20	80		SW	10YR7/3	M	Very pale brown sand with gravel. Gravel fraction is mostly subangular to subrounded granitoids with few volcanics, and arkose with epidote. Sand fraction is as above.
570		10	90		SW	10YR7/3	M	Very pale brown sand. As above, with smaller gravel fraction.
580		15	85		SW	10YR7/3	M	Very pale brown sand with gravel. Sand fraction as above. Sand fraction is as above. Gravel fraction is granitoids, volcanics and little arkose.
590		5	95		SW	10YR7/3	M	Very pale brown sand. Sand is fine to coarse, mostly medium to coarse grained, subangular to subrounded; composed of primarily quartz with lesser quartz-feldspar, quartz-biotite, and feldspar grains, trace epidote and very fine grained magnetite. Gravel fraction is granite, schist, and few volcanics.

Depth (Ft)	Graphic Log	Estimated %			USCS Symbol	Munsell Color	HCI Rxn	Sample Description
		GR	SA	FI				
600		15	85		SW	10YR7/2	M	Very pale brown sand with gravel. Sand fraction as above. Gravel fraction is subangular granitoids, volcanics and metasediments.
610		25	70	5	SW	10YR7/1	M	Light gray sand with gravel. Gravel fraction is subangular up to 2 cm clasts of granitoids, volcanics, trace arkose. Sand fraction is subangular to subrounded, fine to coarse grained quartz, feldspar, granitic grains, trace epidote and fine magnetite.
620		30	70		SW	10YR7/1	M	Light gray sand with gravel. Sand fraction as above. Gravel is subangular granitoids, angular silicic volcanics and fine grained sandstone with oxidized fine grained pyrite.
630		15	85		SW	10YR7/3	M	Very pale brown sand with gravel. Gravel fraction as above. Sand fraction is subrounded, fine to coarse grained with abundant medium sized grains; composition as above with a few dark gray volcanic lithic grains.
640		25	75		SW	10YR7/3	M	As above, with larger gravel fraction.
650		35	60	5	SW	10YR7/2	M	Very pale brown sand with gravel. Gravel fraction is composed of granitoids, volcanics, fine grained sandstone, Sand fraction is fine to coarse, mostly medium to coarse grained, subangular to subrounded, composed of lithic fragments, quartz, quart-feldspar, and feldspar grains and trace fine grained magnetite.
660		10	85	5	SW	10YR7/2	M	Very pale brown well graded sand. Composition and textures as above, with smaller gravel fraction.
670		15	80	5	SW	10YR7/2	M	Very pale brown sand with gravel. Sand fraction is well graded, coarse through fine grained, as above. Gravel is angular to subangular dark gray volcanics, gray feldspar porphyry and granitoids.
680		5	90	5	SW	10YR6/2	M	Light brownish gray sand. Composition and textures as above,with smaller gravel fraction. Gravel is fine grained with occasional 2 cm clasts, angular to subangular, comprised of dark gray aphanitic volcanics, crystal rich porphyry, chert and granitoids.
690		25	70	5	SW	10YR6/2	M	Very pale brown sand with gravel. Sand is fine to coarse grained, mostly medium to coarse grained, subangular to subrounded, primarily quartz and quartz with fine biotite, with lesser feldspar, trace epidote and fine magnetite.

Depth (Ft)	Graphic Log	Estimated %			USCS Symbol	Munsell Color	HCI Rxn	Sample Description
		GR	SA	FI				
700		trace	95	5	SW	10YR7/2	S	Very pale brown sand. Sand is fine to coarse grained, mostly medium through coarse grained, subangular, composed of quartz, quartz-feldspar, quartz-biotite and lithic grains. Gravel fraction is polymictic comprised of granitoid, volcanic, and fine grained limonite-epidote altered fine grained sandstone clasts up to 1 cm.
710		10	88	2	SW	10YR6/2	M-S	Light brownish gray sand. Sand fraction is fine to coarse, mostly medium through coarse grained, subangular quartz, quartz-feldspar, quartz-biotite, feldspar and lithic grains. Gravel fraction is polymictic comprised of volcanic, granitoid, and fine grained limonitic sandstone clasts up to 1 cm diameter.
720		15	85		SW	10YR6/3	M	Pale brown sand with gravel. As above, with a larger gravel fraction.
730		10	85	5	SW	10YR6/2	M	Light brownish gray sand. Gravel and sand fractions as above.
740		5	95	trace	SW	10YR6/2	M	Light brownish gray sand. Gravel fraction as above. Sand as above, but mostly fine to medium grain. 5% dark gray sand-size angular volcanic fragments, probably ground up gravel fraction during drilling.
750		20	70	10	SW	10YR7/1	W	Light gray sand with gravel. Gravel fraction angular to subrounded arkose, granitoids and volcanics. Sand is well graded, coarse grained through silt; angular to subrounded, and composed of quartz and lithic grains.
760		35	50	15	SW	10YR7/1	W	Light gray sand with gravel. Composition as above, with larger gravel fraction and more fines. Small amounts of epidote and fine grained oxidized pyrite are present in a few arkose and granitic clasts. HCl reaction restricted to fines.
770		25	70	5	SW	10YR7/2	M	Very pale brown sand with gravel. Gravel fraction is angular to subrounded, dark to light gray aphanitic volcanics, granitoids, and a few fine grain sandstone clasts. Sand fraction is coarse through fine grained, well graded, primarily quartz and some feldspar, rust colored iron oxide stain, fairly clean.
780		10	80	10	SW-SM	10YR6/3	M	Pale brown well-graded sand with silt. Gravel fraction is angular to subrounded, dark through light gray aphanitic volcanics, few granitoids, few light pink quartz clasts. Sand fraction is coarse through fine grained, fairly well-graded through to silt.
790		20	75	5	SW	10YR6/3	M	Pale brown sand with gravel. Gravel fraction as above. Sand fraction is coarse through fine, but has larger amount of coarse grained material compared to above, fairly well-graded, clean.

Depth (Ft)	Graphic Log	Estimated %			USCS Symbol	Munsell Color	HCI Rxn	Sample Description
		GR	SA	FI				
800		20	75	5	SW	10YR6/3	M	As above, except sand fraction slightly finer grained overall.
810		10	85	5	SW	10YR6/3	M	Pale brown well-graded sand. Gravel fraction is angular to subrounded, dark through light gray aphanites with few granitoids. Sand fraction is coarse through fine grained, primarily quartz, few feldspars, fairly well graded, clean, saturated.
820		10	85	5	SW	10YR6/3	M	As above.
830		70	25	5	GW	10YR6/3	M	Pale brown and mottled gravel with sand. Gravel fraction broken up due to drilling, composed of angular to subrounded dark gray volcanics, granitoids, arkose, and white translucent limestone, and numerous quartz clasts. Sand fraction is coarse through fine grained, fairly clean, saturated.
838		10	85	5	SW	10YR6/3	M	Pale brown sand. Coarse through very fine grained, fairly well graded, primarily quartz with some dark gray aphanitic lithic grains, white limestone; rust colored iron oxide stain on some grains; clean. Gravel is polymictic, composition as above.
850		10	85	5	SW	10YR6/3	M	As above.
860		15	80	5	SW	10YR6/3	M	Pale brown sand with gravel. As above, with more coarse grained sand and a slightly larger gravel fraction.
870			95	5	SW	10YR6/3	M	Pale brown well-graded sand, coarse through fine grained, well-graded through to minor silt fraction; primarily quartz, dark gray volcanics, some epidote, and numerous grains of white translucent limestone; clean.
880			95	5	SW	10YR6/3	M	As above.
890			95	5	SW	10YR6/3	M	As above.
900		70	25	5	GW	10YR6/3	M	Pale brown gravel with sand. Gravel fraction is angular due to breakage during drilling. Primarily quartz, dark gray aphanitic volcanics, and granitoids with few limestone clasts. Sand fraction is coarse through fine grained quartz, quartz-biotite, quartz-feldspar grains; clean.

Depth (Ft)	Graphic Log	Estimated %			USCS Symbol	Munsell Color	HCI Rxn	Sample Description
		GR	SA	FI				
910		20	75	5	SW	10YR6/3	M	Pale brown sand with gravel. Gravel fraction angular to subrounded, composition as above. Sand fraction is coarse through fine grained, fairly well graded, clean, saturated.
920		10	85	5	SW	10YR6/3	S	Pale brown sand. Gravel fraction as above. Sand fraction is coarse through very fine grained, primarily quartz, with dark gray aphanitic volcanic lithic grains. Fairly well-graded, clean.
930			90	10	SW-SM	10YR6/3	S	Pale brown well graded sand, coarse through fine grained, composed primarily of quartz with lesser dark gray volcanic and limestone lithic grains, few feldspar and green epidote grains; well-graded through to silt fraction.
940		5	85	10	SW-SM	10YR6/3	S	As above.
950		5	85	10	SW-SM	10YR6/3	S	As above.
960			90	10	SW-SM	10YR6/3	S	Pale brown well-graded sand, coarse through fine grained, primarily quartz with lesser dark gray volcanics, and few arkose, granitoid, limestone, epidote and feldspar grains; fairly clean.
970			90	10	SW-SM	10YR6/3	S	As above.
980			90	10	SW-SM	10YR6/3	S	As above.
1000		10	80	10	SW-SM	10YR6/3	S	Pale brown well-graded sand with silt. Gravel fraction broken by drilling, angular to subrounded, primarily quartz with dark gray aphanitic volcanics, few granitoid and arkose clasts. Sand is coarse through fine grained, primarily quartz with lesser limestone and dark volcanic lithic grains, and few feldspar grains. About 50% of clasts are granitoid derived, 10% volcanic, and 40% arkose, sandstone, and siltstone.
1010			75	20	SM	10YR6/3	S	Pale brown clayey, silty sand. Sand fraction is medium to very fine grained, primarily quartz with dark colored volcanics, few feldspar, epidote and calcite grains; rust colored iron oxide stain on surface of some grains. Clay fraction sticky, cohesive, possibly occurring as thin interbeds.
1020			85	15	SM	10YR6/3	S	Pale brown silty sand. As above without clay; sand is more coarse grained, ranging from very coarse to fine grained; fairly well-graded.

Depth (Ft)	Graphic Log	Estimated %			USCS Symbol	Munsell Color	HCI Rxn	Sample Description
		GR	SA	FI				
1030			85	15	SM	10YR6/3	S	As above, with several clay balls.
1040			85	15	SM	10YR6/3	S	As above. Sand is about 30% arkose, sandstone, and sea green siltstone particles as coarse angular fragments, 25% angular fine to coarse volcanic grains, and 50% subangular to subrounded quartz, quartz-biotite, and quartz-feldspar grains.
1050			85	15	SM	10YR6/3	S	Pale brown silty sand. Sand fraction is coarse through fine grained, primarily quartz with dark colored aphanitic volcanic lithic grains, white translucent calcite, few grains of arkose, epidote, and brick red colored aphanite. Several small balls of soft plastic clay. Fairly well graded through to silt.
1060			85	15	SM	10YR6/3	S	As above, with no clay.
1070			85	15	SM	10YR6/3	S	As above.
1080			85	15	SM	10YR6/3	S	As above. About 50% of the sand is quartz and granitic-derived grains, 40% arkose, sandstone and siltstone, and 15% gray volcanic grains.
1090			80	20	SM	10YR6/3	S	As above.
1100			80	20	SM	10YR6/3	S	As above.
1110			80	20	SM	10YR6/3	S	As above.
1120			80	20	SM	10YR6/3	S	As above.
1130			80	20	SM	10YR6/3	S	As above. Material is very consistent. Sand particles are 80% arkose, sandstone and few sea green siltstone lithic grains; 15% quartz and quartz-biotite grains; and 5% volcanic grains. Coarsest grains are angular sandstone, siltstone, with trace amounts of fine oxidized pyrite.

Depth (Ft)	Graphic Log	Estimated %			USCS Symbol	Munsell Color	HCI Rxn	Sample Description
		GR	SA	FI				
1140			80	20	SM	10YR6/3	S	As above.
1150			80	20	SM	10YR6/3	S	As above.
1160			80	20	SM	10YR6/3	S	As above. Sand is 10% quartz and quartz-biotite, 10% gray volcanic grains, 80% sedimentary particles including arkose, sandstone with oxidized pyrite, greenish siltstone, and limestone.
1170			75	25	SM	10YR6/3	S	Pale brown silty sand. Sand fraction is medium to very fine grained with abundant quartz grains, lesser calcite, and dark colored volcanic lithic grains; fairly well-graded through to silt fraction.
1180			75	25	SM	10YR6/3	S	As above. About 5% granitic and free quartz grains, 15% gray volcanics, 80% arkose and related sediment grains, and trace chert.
1190			75	25	SM	10YR6/3	S	As above.
1200			75	25	SM	10YR6/3	S	As above. Coarse and some medium sand size particles are angular to subangular, 85% arkose, siltstone and sandstone, 10% dark gray aphanite, and 5% quartz with very fine biotite.
1210		10	65	25	SM	10YR6/3	S	Pale brown silty sand with 10% gravel. Gravel fraction is angular to subrounded, broken up in the process of drilling. Mostly fine quartz sandstone, arkose, sea green siltstone, with lesser aphanitic gray volcanic, and granitoids. Sand fraction is comprised of about 5% quartz grains, many with intergrown biotite specks, 15% dark gray aphanitic volcanics, and 80% sedimentary lithic grains including arkose and siltstone with rare epidote and fine oxidized pyrite, and clean fine grained sandstone. Quartz +/- biotite grains are generally finer and sub-rounded compared to the coarser angular to subangular lithic particles. Few thin calcite veinlet chips.
1215		10	65	25	SM	10YR6/3	S	As above, but with a higher percentage (15%) of quartz and quartz-biotite grains.
1220		10	65	25	SM	10YR6/3	S	As above. Sample is dominantly sedimentary lithic particles with rare feldspar porphyry and granite in the gravel fraction. Sand fraction is about 75% arkose, siltstone and fine sandstone, 10% quartz and quartz-biotite fine biotite grains, 10% dark gray aphanitic volcanic grains. Sand grains are angular to subrounded. Angular grains are mostly sedimentary and volcanic lithic fragments and the quartz +/- biotite subangular to subrounded. Drilling has slowed to about one foot per hour.

Depth (Ft)	Graphic Log	Estimated %			USCS Symbol	Munsell Color	HCI Rxn	Sample Description
		GR	SA	FI				
1230		5	75	20	SM	10YR6/3	S	Pale brown silty sand. Sand fraction is coarse through fine grained, well graded, primarily quartz lith some calcite, dark gray volcanics, light green fine grained arkose, few granitoids.
1240		5	75	20	SM	10YR6/3	S	As above.
1243								Bedrock. Fine grained arkose, interpreted to be part of the Angelica Arkose.
1250						10YR5/4	S	Bedrock. Sample is largely chips of gray fine grained arkose.
1260						10YR5/4	S	As above. TD = 1260' bls.

HYDRO GEO CHEM, INC.

Geologic Boring Log

								Boring No.: MO-2007-2	
Project Name: Phelps Dodge Sierrita Mitigation Order								Project No.: 78300	
Drilling Company: WDC Exploration and Wells								Driller: Jeff Burriss	
Site Plan at Boring Location:								ADWR Registration No.: 55-906765	
								Drilling Equipment: GEFECO Speedstar 50K	
								Drilling Method: RC Air and Mud Rotary	
								Bit Type/Size: Tricone, 9-7/8 inch	
								Total Borehole Depth: 740 feet	
								Casing Depth: 685 feet	
								Screened Interval: 520-680 feet	
								Screen slot size: 0.050 inch	
								Filter pack type: Tacna No. 8	
								Top of Casing Elevation:	
								Land surface Elevation:	
								Township, Range, Section: T18S, R13E, 9baa	
Latitude: 31 53 03.79 Longitude: 111 01 19.47								Checked by: Kim Wilson	
Depth (Ft)	Graphic Log	Estimated %			USCS Symbol	Munsell Color	HCI Rxn	Sample Description	
		GR	SA	FI					
0		20	50	30	SM	7.5YR5/4	M	Brown silty sand with gravel, few cobbles up to 6" in diameter. Gravel fraction is subangular to rounded. Sand fraction is coarse to very fine grained, well graded through to silt fraction. Alluvial mix, dry. Moderate reaction to HCL.	
5		20	30	50	SM	7.5YR5/4	M	As above, with greater clay content. Sample exhibits slight plasticity when wet; cohesive when dry. Gravel fraction composed of granitic fragments, quartz, trace volcanics. Sand fraction is mostly quartz with some feldspar, quartz-biotite, trace epidote, and up to 0.5% fine to extremely fine grained magnetite crystals. Moderate reaction to HCL.	
10		20	30	50	ML	7.5YR5/3	S	Brown sandy silt with gravel and clay. Sample material very ground up; gravel fraction partially inferred based on drill performance. Gravel fraction granitic. Sand fraction is coarse to very fine grained, mostly quartz with lesser feldspar, fine to extremely fine magnetite crystals, trace epidote. Slight to moderate plasticity when wet; cohesive when dry. Strong reaction to HCL.	
20		20	30	50	ML	7.5YR6/4	S	As above. Gravel fraction ground up due to drilling. Sample is a slurry due to much water injected down hole. Sand fraction is very coarse to very fine, fairly well graded through to silt fraction.	

Project Name: Phelps Dodge Sierrita Mitigation Order							Boring No.: MO-2007-2	
Depth (Ft)	Graphic Log	Estimated %			USCS Symbol	Munsell Color	HCI Rxn	Sample Description
		GR	SA	FI				
30		45	45	10	SW-SM	7.5YR6/3	M	Light brown sand with silt and gravel. Gravel fraction is angular to subrounded, ground up in drilling process, few cobbles present in formation, composed of granitoids, abundant sandstone and arkosic sandstone with little epidote and common oxidized disseminated pyrite. Sand fraction is coarse to fine grained, well graded through to silt fraction, mostly quartz and quartz-feldspar grains, with magnetite. Caliche coatings, moderate reaction to HCL.
40		45	50	5	SW	7.5YR6/3	W	Light brown gravelly sand with gravel, very little silt. Gravel fraction includes feldspar porphyry with silicified groundmass and oxidized disseminated pyrite, sericitized granite, granite with chlorite, epidote, oxidized pyrite. Sand is quartz, quartz -feldspar, quartz-magnetite, and fine magnetite. Weak reaction to HCL.
50		30	50	20	SM	7.5YR6/3	S	Light brown silty sand with gravel, as above, with greater silt content. Gravel fraction ground up due to drilling, mixed granitoids with hydrothermal alteration, sandstone, chert, and limestones. Sand fraction is very coarse through fine grained, well graded through to silt. Very strong reaction to HCL
60		30	65	5	SW	7.5YR7/2	W	Pinkish-gray sand with gravel. Gravel fraction ground up, comprised of volcanics, granite, rare arkose. Sand fraction is mostly quartz with lesser pink and white feldspars, and small amounts of magnetite; coarse through very fine grained, well graded. Very weak reaction to HCL.
70		30	65	5	SW	7.5YR7/2	W	As above; gravel fraction includes medium to dark gray aphanitic volcanic, small fragments of dark limestone, light colored sandstone, quartz, chert, and granitoids. Weak reaction to HCL.
80		30	60	10	SW-SM	7.5YR7/2	S	Sand with silt and gravel. As above, but with higher silt content and greater reactivity to HCL. Strong reaction to HCL.
90		30	55	10	SW-SM	7.5YR6/4	S	Light brown sand with silt and gravel. Gravel fraction has abundant light colored granite with very fine grained biotite, and granite with chlorite and disseminated fine pyrite. Some limonite staining on surface of sand grains. Strong reaction to HCL.
100		5	90	5	SW	7.5YR6/4	M	Light brown sand, coarse to very fine grained, well graded, with moderately strong limonite stain, little silt. Moderate reaction to HCL.
110						no sample		Driller reports intercepting clay layer; but difficult to distinguish from drilling mud.

Project Name: Phelps Dodge Sierrita Mitigation Order							Boring No.: MO-2007-2	
Depth (Ft)	Graphic Log	Estimated %			USCS Symbol	Munsell Color	HCI Rxn	Sample Description
		GR	SA	FI				
120		25	65	10	SW-SM	7.5YR6/3	N	Light brown gravelly sand with silt. Gravel fraction broken up from drilling action; angular to subrounded, mix of granitic clasts with silica-epidote-pyrite alteration and medium to dark gray aphanites. Sand fraction is coarse to fine grained, well graded, with moderately strong limonite stain on grain surfaces. No reaction to HCL.
130		15	85	5	SW	7.5YR6/2	M	Pinkish gray sand with gravel. Less gravel and silt than previous interval. Gravel includes granitic clasts with sericite alteration and oxidized pyrite, and dark gray limestones. Moderate reaction to HCL.
140		15	75	10	SW-SM	7.5YR6/3	M	Sand with silt and gravel. Light brown sand with minor gravel and silt, as above with slightly higher silt fraction. Moderate reaction with HCL.
150		30	65	5	SW	7.5YR6/4	N	Light brown sand with gravel. Gravel fraction broken by drilling, primarily light colored granite and sandstone, with some light to dark gray aphanitic clasts. Silica-epidote-chlorite-oxidized pyrite alteration in granite fragments; fine oxidized pyrite in light colored sandstone/bleached arkose clasts. No reaction to HCL.
160		25	65	10	SW-SM	7.5YR6/4	W	Light brown sand with silt and gravel. As above, with a slight increase in silt content and very weak reaction to HCL.
170		20	75	5	SW	7.5YR6/4	N	Light brown sand with gravel. Gravel fraction broken due to drilling, composed of granite containing fresh disseminated pyrite. Sand fraction consists of light colored silicate grains, granitic fragments, dark aphanites; is coarse to fine grained, well graded, clean. No reaction to HCL.
180		20	75	5	SW	7.5YR6/4	N	Same as above. No reaction to HCL.
190		20	75	5	SW	7.5YR6/4	N	As above. Consistent smooth drilling indicates homogeneous formation. Granite with silica-pyrite-sericite-chlorite alteration in gravel fraction. No reaction to HCL.
200		20	75	5	SW	7.5YR6/4	N	As above. Gravel fraction includes granite with pervasive silicification and dark gray aphanitic volcanic clasts. No reaction to HCL.
208		10	70	20	SM	7.5YR6/4		Silty sand, with clay interbeds from 208-212, and small amount of gravel., as indicated by drill performance. Sand is similar to above consisting of well-graded fine to coarse grained light colored silicates. Gravel fraction granitic. Clay fraction reacts strongly with HCL.

Project Name: Phelps Dodge Sierrita Mitigation Order							Boring No.: MO-2007-2	
Depth (Ft)	Graphic Log	Estimated %			USCS Symbol	Munsell Color	HCI Rxn	Sample Description
		GR	SA	FI				
220		20	75	5	SW	7.5YR5/3	M	Brown sand with gravel. Gravel fraction broken up due to drilling; primarily comprised of light colored granitic material with silica-biotite-oxidized pyrite alteration and dark gray limestones. Sand fraction is coarse through fine grained, mostly white to translucent silicates with limonite surface stain. Fairly clean, moderate reaction to HCL.
230		20	75	5	SW	7.5YR5/3	M	As above. Consistent drilling suggests homogenous lithology. Gravel fraction consists of granitic clasts with locally strong silicification and weak oxidized pyrite. Moderate reaction to HCL.
240		20	75	5	SW	7.5YR6/3	M	As above, slight color change to light brown. Gravel fraction is hydrothermally altered granite clasts showing silicification, secondary biotite, and epidote after feldspar.
250		20	75	5	SW	7.5YR6/3	N	Light brown sand with gravel. Gravel fraction is dominantly granitic with fine biotite, chlorite, epidote alteration with rare andesite, arkose and limestone. Sand fraction is well graded, coarse to fine grained, primarily quartz and feldspar with minor limonite stain, and rare dark gray aphanite. No reaction to HCL.
260		20	75	5	SW	7.5YR6/3	W	As above, except for very weak reaction to HCL.
270		20	75	5	SW	7.5YR6/3	W	As above, epidote, fine grained oxidized pyrite in granitic clasts.
280		10	85	5	SW	7.5YR6/3	W	Sand. As above, with decreased gravel fraction
290		10	85	5	SW	7.5YR6/3	W	As above, except sand fraction is coarse through medium grained with very little fine grained material.
300								As above.
310		15	80	5	SW	7.5YR6/3	M	Light brown sand with gravel. Slightly greater gravel fraction, comprised largely of granite and porphyritic volcanics, both with silicification. Moderate reaction to HCL.

Project Name: Phelps Dodge Sierrita Mitigation Order						Boring No.: MO-2007-2		
Depth (Ft)	Graphic Log	Estimated %			USCS Symbol	Munsell Color	HCI Rxn	Sample Description
		GR	SA	FI				
319		20	60	20	SC	7.5YR5/3	M	Brown clayey sand with gravel. Gravel fraction broken up due to drilling. Gravel fraction is primarily light colored andesite and arkose, with lesser dark colored limestones, granite, quartz and feldspar with weak to moderate limonite stain. Sand fraction is mostly quartz and feldspar, coarse through medium grained with little fines. Clay fraction is as interbedded material in layers up to 6 " thick based on drill rig response. Moderate reaction to HCL.
324		10	85	5	SW	7.5YR5/3	M	Brown sand. Sand with little gravel and very little fines. fairly clean; composition as above. Moderate reaction to HCL.
330		10	85	5	SW	7.5YR5/3	M	As above.
340		10	85	5	SW	7.5YR5/3	M	As above; gravel fraction is largely granitic with lesser gray quartz and arkose.
350		10	85	5	SW		M	As above; dominantly granitic clasts with variable epidote and weak potassium feldspar alteration; with lesser volcanic and rare arkose clasts. Sand fraction is quartz and feldspar, with small amounts of mafic grains.
360		10	85	5	SW	7.5YR5/3	W-M	Dark brown sand. Sand fraction primarily light colored silicates including translucent and opaque quartz often with fine biotite intergrowths, feldspar, and little epidote; medium to coarse grained, moderately well graded. Gravel is primarily granitic with rare chert and metasediments. Weak to moderate reaction to HCL.
370		10	85	5	SW	7.5YR5/3	W-M	As above.
380		10	85	5	SW	7.5YR5/3	W-M	As above.
390		10	85	5	SW	7.5YR5/3	W-M	As above; gravel fraction is granitic with lesser silicified volcanic clasts. Weak to moderate reaction to HCL.
400		10	85	5	SW	7.5YR6/3	W	Light brown sand. Gravel fraction small, broken up in drilling, consists of variably hydrothermally altered granitic, volcanic and metasedimentary material. Sand fraction is well graded, coarse to medium grained, mostly quartz, quartz-feldspar intergrowths with little fine grained magnetite. Weak reaction to HCL.
410		10	65	25	SM	10YR6/2	S	Light brownish gray silty sand. Gravel and sand fraction compositions as above. Silt fraction reacts strongly to HCL.

Project Name: Phelps Dodge Sierrita Mitigation Order						Boring No.: MO-2007-2		
Depth (Ft)	Graphic Log	Estimated %			USCS Symbol	Munsell Color	HCI Rxn	Sample Description
		GR	SA	FI				
420		20	65	15	SM	10YR6/2	S	Light brownish gray gravelly silty sand. As above but with larger gravel fraction and less silt.
430		10	80	10	SW	7.5YR6/3	W	Light brown sand. Minor amount of gravel and silt. Sand fraction is fine to coarse grained, well graded, composed of abundant quartz, small granite fragments, and few dark gray aphanitic grains. Gravel fraction is silicified granitoids.
440		10	80	10	SW	7.5YR5/3	S	Brown sand. Minor gravel and silt. Gravel fraction is andesite, arkose, and coarse feldspar. Sand fraction is quartz and feldspar, with little dark aphanitic material, well graded, very fine to coarse grained with moderate limonite stain. Strong reaction to HCL
450		15	75	10	SW-SM	10YR7/2	S	Light gray sand with gravel. Little silt. Gravel fraction comprised of hydrothermally altered granite, volcanics and arkose. Sand is quartz and feldspar with few dark aphanitic grains, coarse to very fine grained, well graded. Strong reaction to HCL
460		30	65	5	SW	10YR7/2	M	Light gray sand with gravel. Little silt. As above with increase in gravel fraction. Moderate reaction to HCL.
470		30	65	5	SW	10YR7/2	M	As above. Little return from cyclone discharge.
480		30	65	5	SW	10YR7/2	M	Light gray sand with gravel. Gravel fraction is granitoids, quartz, feldspar and few dark gray limestone clasts. Sand fraction is coarse to fine grained but primarily medium through fine grained; moderately well graded throughout size range. Moderate reaction to HCL.
490		30	65	5	SW	7.5YR6/3	W	As above, except sand is mostly coarse through medium grained. Sand is primarily quartz. Weak reaction to HCL.
500		30	65	5	SW	7.5YR6/3	W	As above, with an increase in the amount of black volcanic material. Sand is quartz, quartz-feldspar, quartz-epidote, and small arkose particles, trace magnetite. Weak reaction to HCL.
510		40	55	5	SP	10YR6/3	W	Pale brown sand with gravel, with boulders and cobbles. Sand is primarily coarse grained, angular to rounded, comprised primarily of quartz and granitoids with some epidote and black aphanite. Very weak reaction to HCL.

Project Name: Phelps Dodge Sierrita Mitigation Order							Boring No.: MO-2007-2	
Depth (Ft)	Graphic Log	Estimated %			USCS Symbol	Munsell Color	HCI Rxn	Sample Description
		GR	SA	FI				
520		20	70	5	SW	10YR6/3	W	Sand with gravel, as above. Sand is medium to fine grained, moderately well graded. Weak reaction to HCL
530		10	85	5	SW	10YR6/3	S	Pale brown sand. Sand fraction is medium through fine grained, angular to well-rounded, moderately well graded; comprised primarily of quartz, some granitoids and dark aphanites. Moderate limonite stain. Strong reaction to HCL. First water at 535'.
540		30	60	10	SW-SM	10YR6/5	S	Pale brown sand with silt and gravel. Gravel fraction very broken up due to drilling; angular to subrounded granitoids, quartz, arkose, dark to medium gray volcanic clasts. Moderate limonite stain. Oxidized pyrite and epidote in arkose clasts. Sand fraction is very coarse through fine grained, fairly well graded, angular to subrounded. Silt fraction reacts strongly to HCL. Saturated.
550		30	60	10	SW-SM	10YR6/3	S	As above. Gravel fraction composed of mostly arkose with lesser amount of granitoids; arkose contains oxidized oxidized pyrite and epidote. Strong reaction to HCL.
560		30	60	10	SW-SM	10YR6/3	M	Pale brown sand with silt and gravel. Little silt, as above. Moderate reaction to HCL.
570		20	70	10	SW-SM	10YR6/2	M	Light brownish gray sand with silt and gravel. Gravel fraction broken up in drilling, angular to subrounded. Sand fraction is coarse through fine grained, moderately well graded, primarily quartz with medium to dark gray aphanitic volcanics, few granitoids, moderate iron oxide stain, saturated. Silt fraction reacts moderately with HCL. Gravel is arkose and granitoids with epidote and limonite alteration.
580		20	70	10	SW-SM	10YR6/2	M	As above.
590		60	30	10	GM	mottled	W	Gravel with silt and sand. Sandy, cobbly gravel with 10% silt and clay. Mottled coloration. Cobbles are inferred by drill response. Cobble and gravel fraction is angular to subrounded, primarily arkose, granitoids and volcanics, with chlorite, epidote, alteration and limonite stain. Sand fraction is subangular to rounded, primarily quartz, little feldspar and epidote, some iron oxide staining, clean. Few small interbeds of soft sticky silt and clay. Weak reaction to HCL. Saturated.

Project Name: Phelps Dodge Sierrita Mitigation Order					Boring No.: MO-2007-2			
Depth (Ft)	Graphic Log	Estimated %			USCS Symbol	Munsell Color	HCI Rxn	Sample Description
		GR	SA	FI				
600		60	30	10	GM	mottled	W	As above.
610		40	50	10	SW-SM	mottled	W	Sand with silt and gravel, mottled coloration. Gravel has abundant arkose clasts and light gray soft rhyolite fragments (quartz phenocrysts in aphanitic groundmass) which might reflect presence of volcanic tuff layer within the basin fill sequence.
620		30	60	10	SW-SM	10YR6/3	W	Light yellowish brown sand with silt and gravel. Gravel fraction broken up in drilling, primarily arkose, granitoids dark gray volcanics and medium gray soft rhyolite. Sand fraction is mostly quartz, with few dark gray aphanitic volcanics, epidote, scarce dark gray limestone grains, angular to subrounded, limonite stained, fairly well graded from very coarse through medium grained, saturated. Weak reaction to HCL.
630		20	70	10	SW-SM	mottled	W	As above, without rhyolite component and less iron oxide stain.
640		30	60	10	SW-SM	10YR6/3	W	Pale brown sand with silt and gravel. Gravel fraction is soft gray rhyolite with lesser arkose and granite clasts. Sand fraction is primarily quartz with some dark volcanic and few dark gray limestone grains, coarse through fine grained, fairly well graded, saturated. Very weak reaction to HCL.
650		20	70	10	SW-SM	mottled	W	As above.
660		20	70	10	SW-SM	10YR6/3	M	As above except for absence of gray rhyolite in gravel fraction. Moderately strong limonite stain, saturated. Moderate reaction to HCL. Granitic content greater than arkose in gravel fraction.
670		70	25	5	GW	mottled	M	Dark to light gray mottled gravel with sand. Gravel clasts angular to subrounded, abundant arkose fragments showing silicification, epidote, chlorite, and oxidized pyrite alteration; dark gray volcanic and few limestone clasts also present in gravel fraction. Sand fraction is mostly coarse grained. Saturated. Moderate reaction to HCL
680		60	30	10	GW-GM	mottled	W	Gravel with clay and sand. Gravel angular to subangular, gray aphanites, quartz, and abundant flat angular arkose chips with epidote and oxidized pyrite. Arkose bedrock estimated at 687' based on drilling characteristics. Sand fraction is very coarse through fine grained fairly well graded. Saturated. Weak reaction to HCL.

Project Name: Phelps Dodge Sierrita Mitigation Order						Boring No.: MO-2007-2		
Depth (Ft)	Graphic Log	Estimated %			USCS Symbol	Munsell Color	HCI Rxn	Sample Description
		GR	SA	FI				
690	bedrock					mottled	W	Angular arkose chips, grayish brown, greenish brown. Clay fraction moderately plastic, sticky, cohesive. Weak reaction to HCL overall; clay moderately reactive. Angelica Arkose bedrock.
700						2.5Y5/2	W	Grayish brown arkose, fine-grained sandstone, greenish gray siltstone weakly metamorphosed. Disseminated fine-grained oxidized pyrite, occasional chloritic laminae, epidote matrix in some sandy layers. Very weak reaction to HCL.
710						2.5Y5/2	W	As above.
720						2.5Y5/2	W	As above, fine sandstone, arkose, siltstone chips. Small amount of black aphanitic material.
730						2.5Y5/2	W	As above, with more fine grained arkosic sandstone and fewer siltstone chip. Oxidized fine grain disseminated pyrite, epidote, little sericite alteration.
740						2.5Y5/2	W	As above, grayish brown angular chips of arkose. Few dark gray volcanic and granite fragments with epidote-sericite alteration, probably representing a pebbly layer in the arkose as observed in surface outcrops of the formation.

HYDRO GEO CHEM, INC.

Geologic Boring Log

Project Name: Phelps Dodge Sierrita Mitigation Order								Boring No.: MO-2007-3C	
Drilling Company: WDC Exploration and Wells								Project No.: 78300	
Site Plan at Boring Location:								Driller: Arnold Lamon	
								ADWR Registration No.: 55-906817	
								Drilling Equipment: GEFCO Speedstar 50K	
								Drilling Method: RC Air and Mud Rotary	
								Bit Type/Size: Tricone, 9-7/8 in.	
								Total Borehole Depth: 1430 feet	
								Casing Depth: 1130 feet	
								Screened Interval: 1160 - 1320 feet	
								Depth to Water/Date: 355.20 feet 7/5/07	
								Screen slot size: 0.05 inches	
								Filter pack type: No. 8 Tacna	
								Top of Casing Elevation:	
								Ground surface Elevation: 2910.09 feet amsl	
								Date/Time Started: 4/25/07 10:52	
								Date/Time Completed: 5/13/07 15:36	
Township, Range, Section: T18S, R13E, 2bcc								Logged by: Warren Thompson	
Latitude: 31 53 32.63 Longitude: 110 59 39.83								Checked by: Kim Wilson	
Depth (Ft)	Graphic Log	Estimated %			USCS Symbol	Munsell Color	HCI Rxn	Sample Description	
		GR	SA	FI					
1		30	70	0	SW	2.5YR4/3	W	Reddish brown, sand with gravel. Gravel is fine, sub-rounded to subangular, composed of chloritic diorite, and arkose and granite with variable silicification, epidote and chlorite alteration. Sand fraction is primarily with lesser feldspar and minor chlorite, well-graded. Weak reaction to HCL. (0'-870' drilled with 6"button bit)	
5		30	70	0	SW	7.5YR5/4	W	Brown well-graded sand with gravel. Gravel fraction is subrounded to subangular, comprised if arkose and granite. Sand fraction is mostly quartz with lesser feldspar and various mica flakes. Fine biotite commonly attached to quartz grains.	
10		30	70	0	SW	7.5YR5/4	W	Brown subrounded well-graded sand with gravel. Gravel fraction is limonite stained granite and arkose. Sand fraction as above. Weak reaction to HCL.	
15		20	90	0	SW	7.5YR5/4	W	Brown subrounded to subangular well-graded sand with gravel. Gravel is limonitic granite. Sand is quartz, feldspar, small granitic particles, fine magnetite. Strong limonite stain. Weak reaction to HCL.	
20		50	50	0	GW	10YR6/4	W	Light yellowish brown subrounded to subangular well-graded sand with gravel. Gravel fraction comprised of limonitic granite and arkose with weak epidote-silica alteration. Sand fraction is primarily quartz with lesser feldspar and very fine biotite and chlorite grains.	
30		5	90	5	SW	7.5YR5/4	M	Brown sand. Gravel fraction is minor, clasts to 1/2" maximum diameter, angular to subrounded. Sand fraction is coarse through medium grained with 5% fines; composed primarily of quartz with moderate limonite stain with few dark colored mafic volcanic grains. Loose, dry. Slight to moderate reaction with HCL.	

Project Name: Phelps Dodge Sierrita Mitigation Order					Boring No.: MO-2007-3C			
Depth (Ft)	Graphic Log	Estimated %			USCS Symbol	Munsell Color	HCI Rxn	Sample Description
		GR	SA	FI				
40			10	90	ML	10YR6/2	W	Light brownish gray silt. Sand fraction is very fine grained, loose, powdery, dry. Sand is composed of quartz, little feldspar, and traces of biotite. Weak reaction to HCL.
50			85	15	SM	10YR5/2	M	Grayish brown silty sand. Sand fraction is coarse through fine grained, moderately well-graded, primarily quartz with few pink granite fragments, arkose and fine grained volcanic aphanites, traces of epidote, oxidized pyrite and chlorite. Moderately strong iron oxide stain on quartz grains. Dry. Moderate reaction with HCL.
60		trace	60	40	SM	10YR6/4	S	Light yellowish brown silty sand. Sand fraction is fine to very fine grained, powdery, dry; composed primarily of quartz with traces of specular hematite and octahedral magnetite. Gravel fraction is granite with epidote, chlorite and iron oxides. Strong reaction to HCL.
70		trace	75	20	SM	10YR6/4	S	Light yellowish brown silty sand. Sand fraction is coarse through fine grained, moderately well-graded, primarily quartz and quartz-fine chlorite, with lesser feldspar, little little epidote and magnetite. Strong reaction to HCL.
80		trace	30	70	ML	10YR6/3	S	Pale brown sandy silt. Sand fraction is coarse through very fine grained. <5% gravel clasts, composed of granite and arkose. Sand is quartz with lesser feldspar, trace epidote and iron oxide grains. Strong reaction to HCL.
90		trace	10	90	ML	10YR6/3	S	Pale brown clayey silt with sand. Sand fraction is very grained, powdery. Sand is primarily quartz and grains of decomposed granite, feldspar and trace magnetite. Strong reaction to HCL.
100			10	90	ML	10YR6/3	S	As above.
110			10	90	ML	10YR6/3	S	As above. Drillers are injecting a considerable amount of water to lift material from hole.
120			15	85	ML	10YR6/3	S	Pale brown clayey silt with sand. Sand fraction is coarse through fine grained but is primarily coarse through medium grained, composed mostly of quartz with small amounts of gray aphanitic material. Fine fraction contains a few clumps of very soft clay. Drillers injecting a lot of water to keep hole clear. Strong reaction to HCL.
130			15	85	ML	10YR6/3	S	As above, except that the sand fraction is finer grained, ranging from medium to very fine grained.
140			15	85	ML	10YR6/3	S	As above.

Project Name: Phelps Dodge Sierrita Mitigation Order					Boring No.: MO-2007-3C			
Depth (Ft)	Graphic Log	Estimated %			USCS Symbol	Munsell Color	HCI Rxn	Sample Description
		GR	SA	FI				
150			20	80	ML	10YR6/3	S	As above, slightly higher sand content.
160			20	80	ML	10YR6/3	S	As above.
170			20	80	ML	10YR6/3	S	As above.
180			30	70	ML	10YR6/3	S	Pale brown sandy clayey silt, as above with increased sand content, sand is coarse to very fine grained. Small lumps of very soft plastic clay. Cuttings in a slurry due to injection of water while drilling. Sand is mostly quartz with minor feldspar, trace epidote and magnetite. Strong reaction to HCL.
190			30	70	ML	10YR6/3		As above.
200			25	75	ML-CL	10YR6/3	S	Pale brown clay and silt with sand. Sand fraction is medium through very fine grained. Clay fraction is as very soft small balls. Sand is quartz, quartz-biotite, quartz-chlorite, lithic arkose grains, mica flakes, trace epidote and magnetite grains. Strong reaction to HCL.
210			25	75	ML-CL	10YR6/3	S	As above, except that sand fraction is slightly less and fine grained.
220			20	80	ML-CL	10YR6/3	S	Pale brown clay and silt with sand. Sand fraction is coarse through fine grained. Fines are a mix of clays and silt, primarily very soft, plastic, sticky clay. Strong reaction to HCL.
230			25	75	CL	10YR6/3	S	As above.
240		trace	25	75	CL-ML	10YR6/3	S	As above. Rare small gravel fragments are arkose and granitic fragments with fine epidote and oxidized pyrite.
250			25	75	CL-ML	10YR6/3	S	As above.

Project Name: Phelps Dodge Sierrita Mitigation Order					Boring No.: MO-2007-3C			
Depth (Ft)	Graphic Log	Estimated %			USCS Symbol	Munsell Color	HCI Rxn	Sample Description
		GR	SA	FI				
260			15	85	CL-ML	10YR6/3	S	Pale brown silty clay with sand. Sand fraction is fine grained. Clay is soft, plastic, sticky. Strong reaction to HCL.
270			10	90	CL-ML	10YR6/3	S	As above, except for slightly less sand.
280		5	75	20	SM	10YR6/3	S	Pale brown silty sand; little gravel. Sand and gravel fractions are mostly quartz with lesser arkose and dark gray limestone. Sand fraction is coarse through fine grained, moderately well graded through to silty fraction. Strong reaction to HCL.
290			20	80	CL-ML	10YR6/3	S	Pale brown clay and silt mix with sand. Sand fraction is coarse through fine grained. Strong reaction to HCL.
300			20	80	CL-ML	10YR6/3	S	Pale brown sandy clay and silt. Sand fraction is fine to very fine grained. Material is as a slurry due to injection of water down hole. Strong reaction to HCL.
310			20	80	CL-ML	10YR6/3	S	As above.
320		5	75	20	SM	10YR6/3	S	Pale brown silty sand; trace gravel. Gravel fraction is angular to subrounded arkose, black aphanitic volcanics, and pieces of limestone. Sand fraction contains abundant quartz with some iron oxide stain on grains, coarse to fine grained, moderately well graded. Strong reaction to HCL.
330		10	70	20	SM	10YR6/3	S	As above, slight increase in gravel fraction.
340			20	80	CL-ML	10YR6/3	S	Pale brown silt and clay mix with sand. Sand fraction is medium to very fine grained. Clay-silt fraction is plastic, sticky and soft. Strong reaction to HCL.
350			20	80	CL-ML	10YR6/3	S	As above.
360			40	60	CL-ML	10YR6/3	S	As above, except for increase in sand fraction. Sand is primarily quartz with lesser amounts of feldspar and little epidote, magnetite and chlorite grains. Strong reaction to HCL.

Project Name: Phelps Dodge Sierrita Mitigation Order					Boring No.: MO-2007-3C			
Depth (Ft)	Graphic Log	Estimated %			USCS Symbol	Munsell Color	HCI Rxn	Sample Description
		GR	SA	FI				
370		10	80	10	SW-SM	10YR6/3	S	Pale brown sand with silt. Gravel fraction is angular to subrounded clasts of diorite and granite with silicification and oxidized pyrite. Sand fraction is very coarse through fine grained, composed of primarily quartz with arkose and lesser gray volcanic and fine grained limestone clasts. Strong reaction to HCL
380		trace	70	30	SM	10YR6/3	S	Pale brown clayey silty sand. Sand fraction is coarse through fine grained, moderately well graded; few (<5%) gravel clasts; cohesive, sticky. Strong reaction to HCL.
390		10	75	15	SM	10YR6/3	S	Pale brown clayey silty sand. Sand fraction is coarse through fine grained, moderately well graded through to silt. Gravel fraction is angular to subrounded, composed of arkose with epidote and granite with chlorite and iron oxides. Sand fraction is quartz and feldspar. Strong reaction to HCL.
400		trace	30	70	CL-ML	10YR6/3	S	Pale brown sandy silt and clay mix. Sand fraction is fine grained. Sample is a slurry due to water injection down hole. Gravel is epidotized granite. Sand is largely quartz with few epidote, hematite and magnetite grains. Strong reaction to HCL.
410			30	70	CL-ML	10YR6/3	S	As above.
420			30	70	CL-ML	10YR6/3	S	As Above.
430		trace	50	50	SM/CL	10YR6/3	S	Pale brown sand, silt and clay mix with few gravel clasts. Sand fraction is coarse through fine grained. Cohesive, sticky. Strong reaction to HCL.
440			30	70	CL-ML	10YR6/3	S	Pale brown sandy silt and clay mix. Sand fraction is fine grained. Strong reaction to HCL.
450			30	70	CL-ML	10YR6/3	S	As above, except the sand fraction is coarse through fine grained Strong reaction to HCL. First water @ 450'
460			40	60	CL-ML	10YR6/3	S	Pale brown sandy clay and silt. Sand fraction is coarse through fine grained. Strong reaction to HCL.
470			40	60	CL-ML	10YR6/3	S	As above.

Project Name: Phelps Dodge Sierrita Mitigation Order					Boring No.: MO-2007-3C			
Depth (Ft)	Graphic Log	Estimated %			USCS Symbol	Munsell Color	HCI Rxn	Sample Description
		GR	SA	FI				
480		5	85	10	SW-SM	10YR6/3	M	Pale brown sand with silt. Sand fraction is very coarse through fine grained, moderately well graded. Gravel fraction is angular to subrounded. Moderate reaction to HCL.
490		trace	80	20	SM	10YR6/3	M-S	Pale brown silty sand. Sand fraction is coarse to fine grained, moderately well graded to silt fraction. Primarily quartz with few gray aphanites and limestone grains. Rare gravel clasts are altered granite with a little arkose. Moderate to strong reaction to HCL.
500			90	10	SM-SW	10YR6/3	M	Sand with silt. As above, except for decrease in silt content.
510			90	10	SM-SW	10YR6/3	M	As above.
520		15	75	10	SW-SM	10YR6/3	W	Pale brown sand with silt and gravel. Gravel fraction is angular to subrounded, primarily a mix of quartz, dark to light gray aphanitic volcanics, few granitoids, arkose, and small amount of limestone. Sand fraction is coarse through fine grained, moderately well graded, fairly clean. Weak reaction to HCL.
530		15	75	10	SW-SM	10YR6/3	W	As above.
540		10	85	5	SW	7.5YR5/3	M	Mottled brown, gray and white sand; minor gravel. Sand fraction is primarily coarse grained but ranges from very coarse through fine grained, mainly quartz with some gray aphanitic volcanics, and a few limestone grains. Moderate reaction to HCL.
550		10	85	5	SW	7.5YR5/3	M	As above, but sand much better graded from coarse to fine grained. Moderate reaction to HCL.
560		20	75	5	SW	mottled	M	Mottled white to black sand with gravel. Gravel fraction is angular to subrounded granite and dark aphanitic volcanics. Sand fraction is coarse through fine grained, fairly well graded, primarily quartz with some fine grained dark gray volcanics. Moderate reaction to HCL.
570		20	75	5	SW	mottled	M	As above.

Project Name: Phelps Dodge Sierrita Mitigation Order					Boring No.: MO-2007-3C			
Depth (Ft)	Graphic Log	Estimated %			USCS Symbol	Munsell Color	HCI Rxn	Sample Description
		GR	SA	FI				
580		10	85	5	SW	10YR5/3	M	As above, except for decrease in gravel fraction.
590		10	85	5	SW	10YR5/3	M	Brown sand. Gravel fraction clasts are up to 2 inches diameter dark gray aphanitic volcanics and light colored granitoids. Sand fraction is primarily quartz and gray aphanitic grains; moderately strong limonite stain on quartz grains. Fairly well graded from very coarse to fine grained; clean. Moderate reaction to HCL.
600		25	70	5	SW-SM	10YR5/3	M	Brown sand with gravel. Gravel fraction clasts are a mix of angular to subrounded quartz, granitoids, volcanic aphanites, epidote. Sand is fairly well graded, very coarse through fine grained. Moderate to strong reaction to HCL.
610		25	70	5	SW-SM	10YR5/3	M	As above.
620		25	70	5	SW-SM	10YR5/3	M	As above. Sand fraction is almost entirely quartz with few light through dark gray aphanites.
630		10	85	5	SW	10YR5/3	M	Sand. As above, except for decrease in gravel fraction.
640		20	75	5	SW	10YR5/3	M	Brown sand with gravel. Gravel fraction is angular to subrounded dark gray aphanitic volcanics, some granitoids and arkose with a small amount of epidote. Sand fraction is coarse through fine grained, fairly well graded, primarily quartz with moderately strong limonitic stain. Moderate reaction to HCL.
650		20	75	5	SW	10YR5/3	M	As above.
660		10	85	5	SW	10YR5/3	M	As above except for a decrease in gravel fraction; material is finer grained overall.
670		20	75	5	SW	7.5YR5/2	W	Mottled brown sand with gravel. Gravel fraction is angular to subrounded, abundant dark gray to black aphanitic volcanics, biotite speckled granitoids, arkose and quartz. Sand fraction is coarse through fine grained, moderately well graded, primarily quartz with some epidote, moderate to strong limonitic stain, fairly clean. Weak reaction to HCL.

Project Name: Phelps Dodge Sierrita Mitigation Order					Boring No.: MO-2007-3C			
Depth (Ft)	Graphic Log	Estimated %			USCS Symbol	Munsell Color	HCI Rxn	Sample Description
		GR	SA	FI				
680		10	85	5	SW	7.5YR5/2	W/M	Sand. As above, except that gravel fraction has decreased and reaction to HCL has increased.
690		10	85	5	SW	7.5YR5/2	W/M	As above.
700			95	5	SW	10YR6/4	W	Light yellowish brown sand. Primarily quartz with few gray volcanic aphanites; coarse through fine grained, well graded, clean. Weak reaction to HCL.
710		10	85	5	SW	10YR6/4	W	Sand. As above, but with minor gravel fraction which is comprised of angular to subrounded dark through medium gray volcanics and light granitoids.
720		15	80	5	SW	10YR6/4	W	Light yellowish brown sand with gravel. As above, with slight increase in gravel fraction.
730		15	80	5	SW	10YR6/4	W	As above.
740			95	5	SW	10YR6/4	W	Light yellowish brown sand, coarse through fine grained, moderately well graded, primarily quartz with some iron oxide stain, clean. Weak reaction to HCL.
750		10	90		SW	Mottled	W	Sand, mottled whites, grays, blacks with a few rust colored clasts. Gravel fraction is angular to sub-rounded granitoids, dark through medium gray volcanic aphanites. Sand fraction is coarse through fine grained, well graded, abundant quartz. Weak reaction to HCL.
760			100		SW	10YR6/3	W	Pale brown sand, medium to fine grained, primarily quartz. Some limonitic stain, well graded. Very weak reaction to HCL.
770		15	85		SW	Mottled	W	Sand with gravel, mottled coloration of whites, browns and grays. Gravel fraction is angular to subrounded of granitoids and dark through medium gray volcanics. Sand fraction is coarse through fine grained, fairly well graded, clean, saturated. Weak reaction to HCL.
780		5	95		SW	10YR6/3	W	Pale brown sand, with very little gravel. Gravel is primarily dark gray to black volcanics. Sand fraction is coarse through fine grained, well graded, primarily quartz, clean, Weak reaction to HCL.

Project Name: Phelps Dodge Sierrita Mitigation Order					Boring No.: MO-2007-3C			
Depth (Ft)	Graphic Log	Estimated %			USCS Symbol	Munsell Color	HCI Rxn	Sample Description
		GR	SA	FI				
790		10	90		SW	10YR6/2	W	As above except gravel fraction has increased and includes light colored granitoids. Weak reaction to HCL.
800		5	95		SW	10YR6/3	W	Sand as above, with decrease in gravel fraction Weak reaction to HCL.
810		25	75		SW	Mottled	W	Sand with gravel, mottled coloration with whites, grays and browns. Gravel fraction is angular to subrounded granitoids, quartz and volcanics. Sand fraction is coarse through fine grained, moderately well graded, clean, saturated. Very weak reaction to HCL.
820		15	85		SW	Mottled	W	As above, decrease in gravel fraction.
830		15	85		SW	Mottled	W	As above.
840		15	85		SW	Mottled	W	As above, consistent composition and texture.
850		60	40		GM	Mottled	N	Gravel with sand, mottled coloration with whites, grays, browns. Gravel fraction up to 1" diameter, angular to sub-rounded, primarily light colored granotoids, dark through medium gray fine grained and aphanitic volcanics, and abundant quartz. Sand fraction is coarse through fine grained, moderately well graded, clean. No reaction to HCL.
860		15	85		SW	10YR6/3	W	Pale brown sand with gravel. Gravel as described above. sand fraction is coarse through fine grained, but primarily coarse through medium grained; mostly quartz with some limonite stain on grain surfaces; moderately well graded, clean. Very weak reaction to HCL.
870		25	75		SW	Mottled	W	Sand with gravel, mottled coloration including whites, grays, black with little gold reddish brown and green. Appears same as 810' sample. Gravel fraction includes granitoids, volcanics and arkose. Sand is primarily quartz with lesser feldspar, trace epidote and magnetite.
880			95	5	SW	10YR6/3	W	Pale brown sand, medium to fine grained well graded, primarily quartz, fairly clean. Very weak reaction to HCL.
890		5	90	5	SW	10YR6/3	W	Pale brown sand; very little gravel. Sand fraction is coarse through fine grained, well graded, fairly clean, Very weak reaction to HCL.

Project Name: Phelps Dodge Sierrita Mitigation Order					Boring No.: MO-2007-3C			
Depth (Ft)	Graphic Log	Estimated %			USCS Symbol	Munsell Color	HCI Rxn	Sample Description
		GR	SA	FI				
900		5	90	5	SW	10YR6/3	W	As above.
910		10	90		SW	10YR6/3	W	Pale brown sand. Gravel fraction is primarily fine grained volcanics, limonitic arkose, and quartz. Sand fraction is very coarse through fine grained, moderately graded, clean. Very weak reaction to HCL.
920		25	75		SW	Mottled	W	Sand with gravel, mottled coloration, whites, grays, and browns. Gravel fraction is dark through medium gray aphanitic volcanics with few granitoids. Sand fraction is primarily very coarse through medium grained, moderately well graded, clean. Very weak reaction to HCL.
930		10	90		SW	10YR6/3	W	Pale brown sand; as above, with smaller gravel fraction.
940		15	85		SP	10RY6/3	W	Pale brown poorly graded sand with gravel. As above, but coarser grained overall. Gravel fraction contains a few clasts of brick red fine grained sandstone as well as granitic clasts.
950		10	90		SW	10YR6/3	W	Pale brown sand. Gravel is arkose and granite. Sand fraction is coarse through fine grained, primarily quartz with limonite stain, moderately well graded, clean. Weak reaction to HCL.
960		10	90		SW	10YR6/3	W	As above.
970		5	95		SW	10YR6/3	W	Pale brown sand, coarse through fine grained, well graded, clean. Very weak reaction to HCL.
980		25	75		SW	Mottled	W	Sand with gravel, mottled whites, medium to dark grays, browns. Gravel fraction is angular to subrounded, granite, medium through dark gray aphanitic volcanics and little arkose, abundant quartz and little epidote. Sand fraction coarse through fine grained, but primarily coarse grained, primarily quartz with minor feldspar and trace epidote and magnetite; clean. Very weak reaction to HCL.
990			95	5	SW	10YR6/3	M	Pale brown sand, medium to very fine grained, well graded, mostly quartz, little feldspar, with small arkose and few volcanic grains, calcite flakes, very fine magnetite grains. Loose, clean. Moderate reaction to HCL.

Project Name: Phelps Dodge Sierrita Mitigation Order					Boring No.: MO-2007-3C			
Depth (Ft)	Graphic Log	Estimated %			USCS Symbol	Munsell Color	HCI Rxn	Sample Description
		GR	SA	FI				
1000			95	5	SW	10YR6/3	M	As above, slightly finer grained.
1010			95	5	SW	10YR6/3	M	As above. Driller reports flowing sand.
1020			90	10	SW	10YR6/3	M	Pale brown sand, medium to very fine grained, small amount of silt, flowing. Moderate reaction to HCl.
1030			95	5	SW	10YR6/3	M	As above. Very consistent.
1040			95	5	SW	10YR6/3	M	As above.
1050			95	5	SW	10YR6/3	M	Pale brown sand, coarse through fine grained, primarily quartz with numerous dark gray aphanitic volcanics, few granitoids, some limonitic staining on grain surfaces. Well graded, fairly clean, loose. Moderate reaction to HCL.
1060			90	10	SW	10YR6/3	M	Pale brown sand as above, coarse through very fine grained, primarily medium through very fine grained, loose, clean. Weak to moderate reaction to HCL.
1070			95	5	SW	10YR6/3	M	Pale brown sand, coarse through fine grained, primarily quartz, some dark magnetite-bearing grains, and aphanitic volcanics. Well graded, loose. Moderate reaction to HCL.
1080			95	5	SW	10YR6/3	M	Pale brown sand as above, with less coarse grained material.
1090			95	5	SW	10YR6/3	M	Sand as above.
1100			95	5	SW	10YR6/3	M	Sand as above.
1110			95	5	SW	10YR6/3	M	Sand as above.

Project Name: Phelps Dodge Sierrita Mitigation Order					Boring No.: MO-2007-3C			
Depth (Ft)	Graphic Log	Estimated %			USCS Symbol	Munsell Color	HCI Rxn	Sample Description
		GR	SA	FI				
1120			95	5	SW	10YR6/3	M	Sand as above.
1130			95	5	SW	10YR6/3	M	Sand as above.
1140			95	5	SW	10YR6/3	M	Sand as above, continuing pale brown, coarse through fine grained, primarily quartz with lesser dark through light gray aphanitic volcanics, few light green epidote and brick red grains, some surficial limonite stain, well graded, clean. Weak to moderate reaction to HCL.
1150			95	5	SW	10YR6/3	M	Sand as above.
1160			95	5	SW	10YR6/3	M	Sand as above.
1170			95	5	SW	10YR6/3	M	Sand as above.
1180			95	5	SW	10YR6/3	M	Sand as above.
1190			95	5	SW	10YR6/3	M	Sand as above.
1200			95	5	SW	10YR6/3	M	Sand as above.
1210			95	5	SW	10YR6/3	M	Sand as above, very consistent.
1220			95	5	SW	10YR6/3	M	Sand as above.
1230			95	5	SW	10YR6/3	M	Sand as above.

Project Name: Phelps Dodge Sierrita Mitigation Order					Boring No.: MO-2007-3C			
Depth (Ft)	Graphic Log	Estimated %			USCS Symbol	Munsell Color	HCI Rxn	Sample Description
		GR	SA	FI				
1240			95	5	SW	10YR6/3	M	Sand as above.
1250			95	5	SW	10YR6/3	M	Sand as above.
1260			95	5	SW	10YR6/3	M	Sand as above.
1270			95	5	SW	10YR6/3	M	Sand as above.
1280			95	5	SW	10YR6/3	M	Sand as above.
1290			95	5	SW	10YR6/3	M	Sand as above.
1300			95	5	SW	10YR6/3	M	Sand as above. Continuing polymictic sand with primarily quartz grains, with feldspar, quartz-biotite, magnetite, trace epidote; sand sized particles of fine grained sandstone, dark gray volcanic with epidote-replaced feldspar phenocrysts. Occasional caliche cement.
1310			95	5	SW	10YR6/3	M	Sand as above.
1320			95	5	SW	10YR6/3	M	Sand as above.
1330			95	5	SW	10YR6/3	M	Sand as above.
1340			95	5	SW	10YR6/3	M	Sand as above.
1350			95	5	SW	10YR6/3	M	Sand as above.

Project Name: Phelps Dodge Sierrita Mitigation Order						Boring No.: MO-2007-3C		
Depth (Ft)	Graphic Log	Estimated %			USCS Symbol	Munsell Color	HCI Rxn	Sample Description
		GR	SA	FI				
1360			95	5	SW	10YR6/3	M	Sand as above.
1370				95	5	SW	10YR6/3	M
1380			95	5	SW	10YR6/3	M	Sand as above.
1390			95	5	SW	10YR6/3	M	Sand as above.
1400			95	5	SW	10YR6/3	M	Sand as above.
1410			95	5	SW	10YR6/3	M	Sand as above.
1420			95	5	SW	10YR6/3	M	Sand as above.
1422	bedrock					10YR6/3	S	Bedrock; Pale brown fine grained calcite-cemented arkosic sandstone, composed of fine grained quartz with little feldspar, oxidized and trace fresh fine grained disseminated pyrite, non-magnetic gray metallic, limonitic microfractures, traces of epidote.
1430								As above.

HYDRO GEO CHEM, INC.

Geologic Boring Log

					Boring No.: MO-2007-4C			
Project Name: Phelps Dodge Sierrita Mitigation Order					Project No.: 78300			
Drilling Company: WDC Exploration and Wells					Driller: Jeff Burriss			
Site Plan at Boring Location:					ADWR Registration No.: 55-906765			
					Drilling Equipment: GEFCO Speedstar 50K			
					Drilling Method: RC Air and Mud Rotary			
					Bit Type/Size: Tricone, 9-7/8 in.			
					Total Borehole Depth: 1153 feet			
					Casing Depth: 1140 feet			
					Screened Interval: 1190-1130 feet			
					Depth to Water/Date: 308.78 feet 8/12/07			
					Screen slot size: 0.05 inches			
					Filter pack type: No. 8 Tacna Gravel			
					Top of Casing Elevation:			
					Ground surface Elevation: 2923.49 feet amsl			
					Date/Time Started: 6/19/07 11:43			
Date/Time Completed: 7/11/07 11:17								
Township, Range, Section: T18S, R13E, 15aad					Logged by/Date: Warren Thompson			
Latitude: 31 51 58.95 Longitude: 110 59 45.45					Checked by/Date: Kim Wilson			
Depth (Ft)	Graphic Log	Estimated %			USCS Symbol	Munsell Color	HCI Rxn	Sample Description
		GR	SA	FI				
0		20	70	10	SW-SM	2.5YR5/4	S	Brown well-graded sand with silt and gravel.
20								As above.
30		trace	90	10	SW-SM	7.5YR5/4	S	Brown well-graded sand with silt. Sand is medium through very fine grained, well-graded through to silt fraction, loose, dry. Gravel clasts are subrounded gray fine-grained volcanics.
40			30	70	ML	7.5YR5/4	M	Brown sandy silt. Sand fraction is very fine grained. Material is loose, dry. Drillers began water injection to stabilize hole at 40'.
50		trace	40	60	ML	7.5YR3/6	M	Brown sandy silt. As above, with slightly higher sand fraction and sand is coarser grained. Gravel clasts are subangular sericite-altered granitics and gray feldspar porphyry.
60		trace	60	40	SM	10YR6/4	M	Light brown silty sand, medium through very fine grained, moderately well-graded through to silt fraction; loose. Gravel clasts are gray feldspar porphyry.
70			30	70	ML	7.5YR6/4	M	Light brown sandy silt. Sand is very fine grained, loose.

Project Name: Phelps Dodge Sierrita Mitigation Order		Boring No.: MO-2007-4C						
Depth (Ft)	Graphic Log	Estimated %			USCS Symbol	Munsell Color	HCI Rxn	Sample Description
		GR	SA	FI				
80		25	50	25	SM	10YR6/4	M	Light brown silty sand with gravel. Gravel fraction is mixed, angular to subrounded, composed of quartz, granitoids, reddish brown to dark gray feldspar porphyry volcanics, and fine grained arkosic sandstone with epidote alteration. Sand fraction is coarse through fine grained, fairly well-graded through to silt fraction.
90		70	20	10	GW-GM	mottled	M	Gravel with silt and sand; cobbly. Mottled coloration, clasts are feldspar porphyry volcanics, fine grained dark and light gray and green epidotized arkose, Loose. Sand fraction is as above. Moderate reaction to HCL is confined to sand and silt fraction.
100		70	25	5	GW	mottled	S	Gravel with sand, mottled reds, grays, and whites; mix of angular to rounded clasts of quartz, abundant feldspar porphyry, granitoids, volcanics, fine grained sandstone, limestone; epidote in some clasts. Sand fraction is very coarse to fine grained, well-graded.
110		70	25	5	SW	mottled	S	As above.
120		35	60	5	GW	7.5YR5/4	M	Brown sand with gravel. Gravel as above, sand fraction is coarse through very fine grained, moderately well graded, loose.
130		10	80	10	SW-SM	7.5YR5/4	W	Brown sand with silt. As above, with less gravel and increased sand and silt fractions.
140		trace	80	20	SM	7.5YR5/4	W	Brown silty sand. Sand fraction is medium through very fine grained, fairly well-graded through to silt fraction. Gravel is red-brown feldspar porphyry and fine grained arkosic sandstone.
150			20	80	ML	7.5YR5/4	W	Brown silt with sand, very soft. Sand fraction is fine grained.
160			20	80	ML	7.5YR5/4	W	As above.
170			20	80	ML	7.5YR5/4	W	As above,
180			20	80	ML	7.5YR5/4	W	As above.

Project Name: Phelps Dodge Sierrita Mitigation Order		Boring No.: MO-2007-4C						
Depth (Ft)	Graphic Log	Estimated %			USCS Symbol	Munsell Color	HCI Rxn	Sample Description
		GR	SA	FI				
190			20	80	ML	7.5YR5/4	W	As above.
200		trace	30	70	ML	7.5YR5/4	S	Brown sandy silt. Sand fraction is coarse to very fine grained. Gravel fraction is angular to subrounded granitic clasts with limonite and little epidote, and fine grained quartz sandstone.
210			70	30	SM	7.5YR5/4	S	Brown silty sand. Gravel fraction and coarse sand is angular to subrounded, mostly granitic with lesser fine grained sandstone and reddish volcanic with feldspar phenocrysts. Sand is quartz, granitic grains, and very fine grained magnetite.
220			50	50	SM/ML	7.5YR5/4	M/S	Brown sandy silt. Mixed sand and silt, sand fraction is medium to very fine grained but primarily fine to very fine grained; soft.
230			30	70	ML	7.5YR5/4	M	Brown sandy silt, with small amount of clay. As above, with clay and less sand.
240			10	90	ML	7.5YR5/4	M	Brown silt with clay. Sand is fine to very fine grained. Samples are sticky, cohesive, very soft. Driller is adding a lot of water to keep the hole open.
250			10	90	ML-CL	7.5YR5/4	M	As above, with slightly more clay.
260			10	90	ML-CL	7.5YR5/4	M	As above.
270			10	90	ML-CL	7.5YR5/4	M	As above.
280			10	90	ML-CL	7.5YR5/4	M	As above.
290			10	90	ML-CL	7.5YR5/4	M	As above.
300			10	90	ML-CL	7.5YR5/4	M	As above.

Project Name:		Phelps Dodge Sierrita Mitigation Order					Boring No.: MO-2007-4C	
Depth (Ft)	Graphic Log	Estimated %			USCS Symbol	Munsell Color	HCI Rxn	Sample Description
		GR	SA	FI				
310		trace	10	90	ML-CL	7.5YR5/4	M	As above. Trace gravel fraction is granitic.
320			10	90	ML-CL	7.5YR5/4	M	As above.
330		trace	15	85	ML	7.5YR5/4	M/S	Brown silt with sand and clay. Sand fraction is minor, coarse through very fine grained. Sticky, cohesive. Trace gravel fraction is granitic.
340			15	85	ML	7.5YR5/4	M/S	As above.
350								missed sample
360		10	30	60	ML	7.5YR5/4	M/S	Sandy silt. Gravel fraction is fine, up to 1/2" diameter clasts, comprised of gray feldspar porphyry, epidote-altered granitoid, and fine grained arkosic sandstone with quartz veinlet.
370		10	30	60	ML	7.5YR5/4	M/S	Brown sandy silt, as above. Gravel is medium grained granitic intrusive and arkose. One gravel size chunk of caliche-cemented sand.
380	first water	10	25	65	ML	7.5YR5/4	M/S	Brown sandy silt. As above, slight decrease in sand fraction. Gravel clasts are epidote-hematite altered porphyry. First water at 380' below surface.
390		10	30	60	ML	7.5YR5/4	W	Brown sandy silt. Some clay, sticky, cohesive, very soft. Gravel is granitic with epidote replacing feldspar; trace caliche-cemented sand. Sand is mostly quartz with lesser felspar and little fine grained magnetite.
400		70	20	10	GW-GM	7.5YR5/4	M	Gravel with silt and sand, brown. Gravel fraction is angular to subrounded, primarily light colored granitic clasts with some sandstone, arkose, and limestone clasts. Sand fraction is coarse through fine grained, loose.
410		70	20	10	GW-GM	7.5YR5/4	M	As above.
420		20	40	40	SM	7.5YR5/4	M	Brown silty sand with gravel; some clay. Gravel fraction is angular to subrounded, primarily granitic with some fine grained arkosic sandstone with epidote, and volcanics. Sand fraction is coarse through fine grained, quartz and granitic-derived grains, trace very fine grained magnetite.

Project Name:		Phelps Dodge Sierrita Mitigation Order						Boring No.: MO-2007-4C	
Depth (Ft)	Graphic Log	Estimated %			USCS Symbol	Munsell Color	HCI Rxn	Sample Description	
		GR	SA	FI					
430		5	25	70	ML	7.5YR5/4	M	Brown sandy silt and clay. As above, except only trace gravel. Sticky, cohesive; sand fraction is medium through fine grained.	
440		5	25	70	ML	7.5YR5/4	M	As above.	
450		5	25	70	ML	7.5YR5/4	M	As above.	
460		40	30	30	GM	7.5YR5/4	M	Brown silty gravel with sand. Gravel fraction is fine grained, angular to subrounded, primarily granitic and fine grained volcanics, limonite stain on some surfaces. Sand fraction is coarse through fine grained, but primarily coarse grained.	
470		50	40	10	GW-GM	7.5YR5/4	M	Brown gravel with silt and sand. As above, but with increased sand and gravel relative to fines.	
480		50	40	10	GW-GM	7.5YR5/4	M	As above.	
490		30	60	10	SM	7.5YR5/4	M	Brown sand with silt and gravel. Gravel fraction as above; sand fraction is coarse through fine grained, primarily coarse grained.	
500		50	40	10	GM	10YR6/4	M	Light yellowish brown gravel with silt and sand. Gravel fraction is angular to subrounded, granitic, dark gray fine grained limestone, volcanics, and arkose. Sand fraction is coarse through fine grained, primarily coarse grained.	
510		10	50	40	SM	10YR6/4	W	Light yellowish brown silty sand, with 10% gravel. Gravel is primarily angular to subrounded volcanic clasts; sand fraction is coarse through fine grained.	
520		10	70	20	SM	10YR6/3	W	Pale brown silty sand. Small gravel fraction as above; sand fraction is coarse through very fine grained, fairly well-graded through to silt fraction.	
530		20	60	20	SM	10YR6/3	W	Pale brown silty sand with gravel, as above.	

Project Name: Phelps Dodge Sierrita Mitigation Order		Boring No.: MO-2007-4C						
Depth (Ft)	Graphic Log	Estimated %			USCS Symbol	Munsell Color	HCI Rxn	Sample Description
		GR	SA	FI				
540		20	60	20	SM	10YR6/3	W	As above.
550		20	60	20	SM	10YR6/3	M	Pale brown silty sand with gravel. Gravel fraction is fine, angular to rounded, primarily granitic and volcanic, with some fine grained limestone. Sand fraction is coarse through fine grained.
560			85	15	SM	10YR6/3	M	Pale brown silty sand. Sand is coarse through fine grained, well-graded through to silt fraction; primarily quartz with some dark through light gray volcanic grains; loose. Driller reports flowing sand rapidly coming into the borehole.
570			85	15	SM	10YR6/3	M	As above.
580			90	10	SW-SM	10YR6/3	M	Sand with silt, as above with slightly less silt.
590			90	10	SW-SM	10YR6/3	W	As above.
600		trace	95	5	SW	10YR6/3	W	Pale brown sand. Trace gravel, 1/2" maximum diameter, angular to subrounded, aphanitic volcanics. Sand fraction is coarse through fine grained, primarily quartz with some granitic lithic grains, some limonites surface stain, well-graded, fairly clean.
610		trace	95	5	SW	10YR6/1	W	As above.
620		trace	95	5	SW	10YR6/3	W	As above.
630			90	10	SW-SM	10YR6/3	W	Pale brown sand with silt. Sand fraction is coarse through fine grained, well-graded, primarily quartz with some volcanic lithic grains.
640			90	10	SW-SM	10YR6/3	W	As above.
650			90	10	SW-SM	10YR6/3	W	As above.

Project Name: Phelps Dodge Sierrita Mitigation Order					Boring No.: MO-2007-4C			
Depth (Ft)	Graphic Log	Estimated %			USCS Symbol	Munsell Color	HCI Rxn	Sample Description
		GR	SA	FI				
660		5	85	10	SW-SM	10YR6/3	W	Pale brown sand with silt. Trace gravel fraction is angular to subrounded, dark to medium gray aphanitic volcanics. Sand is coarse through fine grained, moderately well-graded through to silt fraction; composed primarily of quartz and volcanic grains with few granitic and epidote grains.
670		5	85	10	SW-SM	10YR6/3	W	As above. Sand is mostly quartz with some lithic granitic grains, trace volcanic and arkose grains.
680		5	85	10	SW-SM	10YR6/3	W	As above.
690		trace	95	5	SW	10YR6/3	W	Pale brown sand. Trace gravel as above. Sand fraction is coarse through fine grained, primarily quartz with aphanitic volcanic and few epidote grains, well-graded, fairly clean.
700		5	90	5	SW	10YR6/3	W	As above, with slightly increased gravel fraction. Granitic lithic grains more common than volcanic plus arkose grains.
710			95	5	SW	10YR6/3	W	As above, except for absence of gravel fraction. Granitic and arkose lithic grains present in equal proportions.
720		5	90	5	SW	10YR6/3	W	Pale brown sand; traces of gravel and silt. Gravel fraction is angular to subrounded, granitic and volcanic clasts. Sand fraction is coarse through very fine grained, well-graded through to silt fraction, primarily quartz with dark to light gray aphanitic volcanic lithic grains, fairly clean.
730		5	90	5	SW	10YR6/3	W	As above, slightly less gravel fraction. Gravel and coarser lithic sand size particles are granitic and arkose.
740		5	90	5	SW	10YR6/3	W	As above. Sand is quartz rich with few quartz-feldspar grains, few arkose-sandstone lithic grains. Coarsest grains are angular to subangular arkose fragments.
750		5	90	5	SW	10YR6/3	W	As above. Coarsest sand-size paraticles are flat, angular arkose fragments. Very fine grain free magnetite grains.
760		5	90	5	SW	10YR6/3	W	As above.

Project Name: Phelps Dodge Sierrita Mitigation Order		Boring No.: MO-2007-4C						
Depth (Ft)	Graphic Log	Estimated %			USCS Symbol	Munsell Color	HCI Rxn	Sample Description
		GR	SA	FI				
770		5	90	5	SW	10YR6/3	W	As above. Increased arkose chips; arkose lithic grains more abundant than volcanic and granitic lithic grains.
780		5	90	5	SW	10YR6/3	W	As above.
790		5	90	5	SW	10YR6/3	W	As above.
800		trace	95	5	SW	10YR6/3	W	Pale brown sand, as above, with only a trace of gravel. Sand fraction is coarse through very fine grained, well-graded through to silt fraction, mostly quartz with some epidote and aphanitic volcanic lithic grains, fairly clean.
810		trace	95	5	SW	10YR6/3	W	As above. Arkose lithic grains a bit more common than granitic, trace volcanic grains in coarse sand fraction; about 1% fine magnetite in the fine grain sand portion of the sample.
820		trace	95	5	SW	10YR6/3	W	As above.
830		5	90	5	SW	10YR6/3	W	As above, with a slight increase in gravel fraction. Gravel is angular to subrounded, dark through medium gray fine grained volcanics, arkose, few granitic and quartz clasts. Arkose lithic grains more abundant than granitic. Hematite, limonite, epidote, magnetite in groundmass of arkose grains.
840		5	90	5	SW	10YR6/3	W	Pale brown sand, Traces of silt and gravel. Gravel fraction is angular to subrounded, primarily dark to medium gray volcanics and arkose. Sand fraction is coarse through fine grained, well-graded, primarily quartz with gray volcanic lithic and few epidote grains, fairly clean.
850		5	90	5	SW	10YR6/3	W	As above, coarsest material is angular arkose fragments.
860		5	85	10	SW-SM	10YR6/3	W	Pale brown sand with silt. As above with slightly greater gravel and silt fractions.
870		3	87	10	SW-SM	10YR6/3	W	As above, with scarce gravel and larger amount of fine grained sand. Sand is primarily quartz with little epidote and magnetite. Coarser sand grains are sandstone and arkose lithic grains.
880		3	87	10	SW-SM	10YR6/3	W	As above.

Project Name: Phelps Dodge Sierrita Mitigation Order					Boring No.: MO-2007-4C				
Depth (Ft)	Graphic Log	Estimated %			USCS Symbol	Munsell Color	HCI Rxn	Sample Description	
		GR	SA	FI					
890		3	87	10	SW-SM	10YR6/3	W	As above.	
900		3	87	10	SW-SM	10YR6/3	W	As above.	
910		3	92	5	SW	10YR6/3	W	Pale brown sand; trace fine angular to subrounded gravel. Sand fraction is coarse through very fine grained, fairly well-graded, primarily quartz with lesser dark gray aphanitic lithic grains, fine sandstone grains, some epidote grains. Moderate limonite stain on grain surfaces.	
920		3	92	5	SW	10YR6/3	W	As above.	
930			95	5	SW	10YR6/3	W	Pale brown sand, coarse through very fine grained, well-graded, mixed quartz and dark to light gray aphanitic volcanic lithic grains, sandstone lithic grains, and few epidote and limonite grains; fairly clean.	
940			95	5	SW	10YR6/3	W	As above.	
950			95	5	SW	10YR6/3	W	As above, except sand is finer grained overall.	
960			90	10	SW-SM	10YR6/3	W	Pale brown sand with silt. As above, with slightly greater silt fraction.	
970			90	10	SW-SM	10YR6/3	W	Pale brown sand, coarse through very fine grained, well-graded, mostly quartz with lesser dark to light gray volcanic and multi-colored arkose and sandstone lithic grains, some epidote, feldspar, and limonite grains.	
980			95	5	SW	10YR6/3	W	As above, consistent composition and texture. Coarser sand sized particles are mostly sandstone and arkose lithic grains.	
990			95	5	SW	10RY6/3	W	As above. Coarser sand size particles are sandstone, arkose, and gray volcanic lithic grains.	

Project Name: Phelps Dodge Sierrita Mitigation Order		Boring No.: MO-2007-4C						
Depth (Ft)	Graphic Log	Estimated %			USCS Symbol	Munsell Color	HCI Rxn	Sample Description
		GR	SA	FI				
1000			95	5	SW	10RY6/3	W	As above.
1010			95	5	SW	10RY6/3	W	As above.
1020			95	5	SW	10RY6/3	W	As above.
1030			95	5	SW	10RY6/3	W	As above.
1040			95	5	SW	10RY6/3	W	As above.
1050			95	5	SW	10RY6/3	W	As above. Drilling penetration rate slowed.
1060			95	5	SW	10RY6/3	W	As above, but finer grained overall. Sand is comprised of primarily quartz with lesser feldspar, epidote, fine sandstone and arkose lithic grains, and very fine grained magnetite. Oxidized pyrite and epidote in matrix of arkose.
1070			95	5	SW	10YR6/3	M/S	Pale brown sand; medium to very fine grained, a mix of primarily quartz with lesser arkose and volcanic lithic grains, few epidote and limonite grains.
1080			95	5	SW	10YR6/3	M	Pale brown sand. Sand fraction is medium through very fine grained, but primarily fine grained; mostly quartz with little aphanitic volcanics and arkose lithic grains. Drilling has slowed to 5 feet per hour; formation may be cemented.
1090			95	5	SW	10YR6/3	M	As above, coarser sand sized grains are arkose and sandstone lithic grains.
1100			95	5	SW	10YR6/3	M	As above, except the sand fraction is coarse through very fine grained; well-graded.

Project Name: Phelps Dodge Sierrita Mitigation Order		Boring No.: MO-2007-4C						
Depth (Ft)	Graphic Log	Estimated %			USCS Symbol	Munsell Color	HCI Rxn	Sample Description
		GR	SA	FI				
1110			95	5	SW	10YR6/3	M	Pale brown silty sand. Sand fraction is primarily fine to very fine grained, with approximately 20% coarse through medium grained material; composed primarily of quartz, with lesser lithic grains including abundant arkose, lesser volcanic and few granitic grains.
1120			95	5	SW	10YR6/3	M	As above, coarser sand grains are primarily arkose.
1130			95	5	SW	10YR6/3	M	As above.
1140	bedrock					10YR6/3	M	Arkose bedrock. Drilling has slowed to 3 feet/hour. Sample consists of ground up arkose. Coarser material angular arkose chips; finer portion free quartz sand grains. Arkose is white tan, reddish, greenish to gray, fine grained quartz in calcareous with local epidote matrix, with up to 1% disseminated limonite and fine grained magnetite.
1150	bedrock					10YR6/3	M	Arkose bedrock, as above.
1153	bedrock					10YR6/3	M	Arkose bedrock, as above.
	TD							

HYDRO GEO CHEM, INC.

Geologic Boring Log

Project Name: Phelps Dodge Sierrita Mitigation Order		Boring No.: MO-2007-5C						
Drilling Company: WDC Exploration and Wells		Project No.: 78300						
Site Plan at Boring Location:		Driller: Arnold Lamon						
		ADWR Registration No.: 55-907457						
		Drilling Equipment: GEFCO Speedstar 50K						
		Drilling Method: RC Air and Mud Rotary						
		Bit Type/Size: Tricone, 9-7/8 inch						
		Total Borehole Depth: 1370 feet						
		Casing Depth: 1360 feet						
		Screened Interval: 1150-1350 feet						
		Depth to Water/Date: 288.95 feet 8/23/07						
		Screen slot size: 0.05 inches						
		Filter pack type: No. 8 Tacna						
		Top of Casing Elevation:						
		Ground surface Elevation: 2945.08 feet amsl						
		Date/Time Started: 7/16/07 16:21						
		Date/Time Completed: 8/1/07 15:05						
Township, Range, Section: T13S, R13E, 22acd		Logged by/Date: Warren Thompson						
Latitude: 31 50 57.63 Longitude: 110 59 59.46		Checked by/Date: Kim Wilson						
Depth (Ft)	Graphic Log	Estimated %			USCS Symbol	Munsell Color	HCI Rxn	Sample Description
		GR	SA	FI				
0		20	60	20	SM	10YR6/4	S	Light yellowish brown silty sand with gravel. Gravel fraction is subangular to well-rounded, light colored granitics, light to dark gray volcanics and some sandstone. Sand fraction is coarse through very fine grained, well-graded through to silt fraction, loose, dry.
10		20	60	20	SM	10YR6/4	S	As above.
20		20	60	20	SM	10YR6/4	M	As above, less reactive to HCl.
30			95	5	SW	7.5YR5/4	W	Brown well-graded sand; coarse through very fine grained sand to minor silt fraction; loose, dry. Sand is mostly quartz and quartz-feldspar, with lesser feldspar grains, granitic and rhyolite lithic grains, trace fine crystalline magnetite grains.
40			95	5	SW	7.5YR5/4	W	As above. Driller began injecting water. Gravel is andesite with epidote alteration, rhyolite, quartz-feldspar porphyry and granite.
50		15	75	10	SW-SM	7.5YR5/4	S	Brown sand with silt and gravel. Gravel is up to one inch diameter, subangular to subrounded quartz, granitics, and volcanics including gray aphanitic, gray feldspar porphyry and trace rhyolite. Sand fraction is very coarse through fine grained, loose.
60		70	20	10	GW-GM	7.5YR5/4	S	Brown gravel with silt and sand. Gravel fraction is angular to subrounded, ground up chips due to drilling, mix of reddish, white, and gray igneous rocks including epidote altered quartz-feldspar porphyry, aphanitic, and granitic clasts. Sand is coarse through fine grained, loose. Strong reaction to HCl is confined to the silt fraction.

Project Name: Phelps Dodge Sierrita Mitigation Order					Boring No.: MO-2007-5C			
Depth (Ft)	Graphic Log	Estimated %			USCS Symbol	Munsell Color	HCI Rxn	Sample Description
		GR	SA	FI				
70		75	20	10	GW	mottled	N	Gravel with sand, mottled coloration with light to dark grays, whites, reds. Gravel is angular to rounded volcanics, mostly andesite porphyry with some rhyolite, with lesser quartz and granitic clasts; clean, loose.
80		85	15		GW	mottled	N	As above, with less sand and no silt. Sand is very coarse to coarse grained. Gravel is rhyolite and andesite clasts.
90		70	25	5	GW	7.5YR5/4	N	Brown gravel with sand. Gravel as above; sand fraction is coarse through fine grained, loose.
100		40	40	20	GM/SM	7.5YR5/4	N	Brown silty gravel and sand. Gravel fraction is angular to rounded, various colors including pink, red, purple, white and grays; mostly andesite, some rhyolite porphyry, and lesser amounts of granitic and arkose clasts. Sand is coarse through fine grained, loose, many lithic grains.
110		40	40	20	GM/SM	7.5YR5/4	N	As above. Gravel is mostly andesite and rhyolite porphyry.
120		40	50	10	SW-SM	7.5YR5/4	N	Brown sand with silt and gravel. Gravel fraction as above but with more dark gray aphanitic volcanic rock. Sand fraction is coarse through fine grained, well graded, loose, contains abundant andesite and rhyolite lithic grains.
130		40	50	10	SW-SM	7.5YR5/4	N	As above.
140		40	50	10	SW-SM	7.5YR5/4	N	As above, abundant andesite clasts.
150		50	40	10	GW-GM	7.5YR5/4	N	Brown gravel with silt and sand. As above, except with increased gravel fraction.
160		50	40	10	GW-GM	7.5YR5/4	N	As above. Dominantly andesite clasts with little granitic and trace sandstone.
170		30	50	20	SM	7.5YR5/4	N	Brown silty sand with gravel. Gravel clasts are mostly angular to rounded andesite and rhyolite. Sand fraction is coarse through fine grained, mostly quartz and granitic grains, some arkose, sandstone and few gray volcanic lithic grains.
180		30	50	20	SM	7.5YR5/4	N	As above, except that the coarse sand material is more granitic with abundant quartz and quartz-feldspar grains and fewer volcanic lithic grains.

Project Name: Phelps Dodge Sierrita Mitigation Order				Boring No.: MO-2007-5C				
Depth (Ft)	Graphic Log	Estimated %			USCS Symbol	Munsell Color	HCI Rxn	Sample Description
		GR	SA	FI				
190		10	70	20	SM	7.5YR5/4	M	Brown silty sand. Gravel fraction is granitic with gray volcanics. Sand is coarse through fine grained, moderately well-graded, loose, primarily quartz and quartz-feldspar grains.
200			10	90	CL/ML	10YR6/3	W/M	Pale brown silty clay with 10% sand. Very soft, sticky, cohesive. Sand is mostly fine grained.
210		10	65	25	SM/SC	7.5YR6/4	M	Light brown silty clayey sand. Minor gravel fraction is angular to rounded granitics and volcanics. Sand is coarse through fine grained, mostly quartz with some fine grained sandstone lithic grains. Clay is as clay balls, soft plastic, cohesive.
220		5	25	70	CL	7.5YR6/4	M	Light brown sandy clay with silt. Clay is very soft, plastic, and cohesive. Sand and gravel as above.
230		10	65	25	SC	7.5YR6/4	M	Light brown clayey sand. Small gravel fraction is primarily dark gray volcanics with light colored granitics. Sand fraction is coarse through fine grained. Clay is cohesive and soft, occurring as clay balls.
240		10	75	15	SC	7.5YR6/4	M	Light brown clayey sand. As above, with less clay and silt. Gravel is rhyolite; sand is quartz and volcanic lithic grains. Clay is as few clay balls.
250		15	75	10	SW-SM	7.5YR6/4	M	Light brown sand with silt and gravel. Gravel is angular to rounded, abundant light colored granitics, with lesser dark to light gray volcanics. Sand fraction is coarse to fine but primarily coarse grained quartz, quartz-feldspar, feldspar, and granitic grains. Silt fraction reacts with HCl.
260		15	75	10	SW-SM	7.5YR6/4		As above; gravel fraction contains abundant andesite porphyry, little rhyolite, trace arkose. Sand is quartz, plus granitic and andesite porphyry lithic grains. First water at 265'.
270		10	70	20	SM	7.5YR6/4	M	Light brown silty sand. 10% gravel fraction is angular to subrounded dark gray volcanics, granitics, and quartz. Sand fraction is coarse through fine grained, mostly coarse through medium grained, composed of abundant quartz with lesser volcanic and some epidote grains; fairly well-graded.
280		10	70	20	SM	7.5YR6/4	M	As above. Gravel is rhyolite with quartz and epidote micro-veinlets.
290		10	65	25	SM	7.5YR6/4	M	Light brown clayey silty sand. Gravel and sand fractions as above. Clay fraction is soft, cohesive, plastic.
300		10	80	10	SW-SM	7.5YR6/4	M	Light brown sand with silt. Gravel fraction as above.

Project Name: Phelps Dodge Sierrita Mitigation Order		Boring No.: MO-2007-5C						
Depth (Ft)	Graphic Log	Estimated %			USCS Symbol	Munsell Color	HCI Rxn	Sample Description
		GR	SA	FI				
							Sand fraction is coarse through fine grained, but primarily coarse grained. Abundant quartz, granitic and arkose lithic grains, some epidote. Trace calcite cement.	
310		15	75	10	SW-SM	7.5YR6/4	M	Light brown sand with silt and gravel. As above, with a larger gravel fraction.
320		15	75	10	SW-SM	7.5YR6/4	M	As above.
330		15	75	10	SW-SM	7.5YR6/4	M	As above. Little return from the cyclone.
340		10	75	15	SM	7.5YR6/4	M	As above, with increase in silt fraction. Rhyolite gravel clasts have epidote-replaced feldspar. Sand is mostly quartz, quartz-biotite, and quartz-feldspar.
350		15	75	10	SW-SM	7.5YR6/4	M	Light brown sand with silt and gravel. Little return from the cyclone. Abundant rounded sand sized lithic grains of andesite, rhyolite, and granite.
360		20	70	10	SW-SM	10YR6/4	M	Light brown sand with silt and gravel. Gravel fraction is angular to subrounded, primarily light to dark gray rhyolite and aphanitic volcanics, granite, and quartz.
370		10	80	10	SW-SM	10YR6/4	M	Light brown sand with silt. Gravel fraction as above. Sand fraction is coarse through fine grained, moderately well-graded, primarily quartz. Trace calcite cement.
380		10	80	10	SW-SM	10YR6/4	M	As above. Gravel fraction is granitic, rhyolite, and arkose with an epidote groundmass.
390		25	55	20	SM	10YR6/4	M/S	Light brown silty sand with gravel. As above but with increased amounts of gravel and silt.
400		25	55	20	SM	10YR6/4	M/S	As above. Gravel is feldspar porphyry and light to dark gray aphanitic volcanics, granitic and arkose with epidote alteration; coarser sand grains are lithics of same composition. Calcite cement coatings on few clasts.
410		25	55	20	SM	10YR6/4	M	As above.
420		25	55	20	SM	10YR6/4	M	As above.
430		80	15	5	GW	mottled	M	Gravel with sand, mottled coloration. Gravel clasts include

Project Name: Phelps Dodge Sierrita Mitigation Order					Boring No.: MO-2007-5C			
Depth (Ft)	Graphic Log	Estimated %			USCS Symbol	Munsell Color	HCI Rxn	Sample Description
		GR	SA	FI				
								gray fine grained volcanics, silicified feldspar porphyry, volcaniclastic, granitic porphyry, and minor arkose.
440		95	5	SW	10YR6/4	W		Light yellowish brown sand. Primarily quartz, fine grained, well-graded through to silt fraction. Coarser sand grains are gray volcanics, porphyritic granite, silicified arkose, and sericitized pink feldspar porphyry.
450		95	5	SW	10YR6/4	W		As above, flowing. Fine grained, well sorted, poorly graded. Clogged down hole hammer; very difficult to pull out of hole. Flowing sand.
460		5	90	5	SW	10YR6/4	W/M	Light yellowish brown sand. Sand fraction is primarily quartz with some dark gray volcanic and few arkose lithic grains, few epidote grains. Moderately well graded, clean.
470		5	90	5	SW	10YR6/4	M	As above. Coarse sand sized particles are angular to subrounded arkose, volcanic and granitic lithic grains; trace fine grained crystalline magnetite grains.
480		95	5	SW	10YR6/4	N		Light yellowish brown sand. Sand is coarse through fine grained, but primarily coarse through medium grained. Composed mostly of quartz with lesser dark to light gray volcanic lithic grains, few arkose, epidote and fine grains. magnetite grains. Well graded, clean.
490		95	5	SW	10YR6/4	N		As above.
500		trace	95	5	SW	10YR6/3	N	Pale brown sand. Trace broken up gravel is primarily angular to subrounded gray aphanitic volcanics with few granitics. Coarse to medium grained sand fraction contains abundant arkose, sandstone and few volcanic lithic grains
510		trace	95	5	SW	10YR6/3	W	As above, sand fraction also contains few lithic grains of limestone.
520		5	95	5	SW	10YR6/3	W	As above, with slight increase in gravel fraction and fewer fines; material coarser grained overall.
530			100	trace	SW	10YR6/3	W	Pale brown sand. Coarse through fine grained, primarily coarse through medium grained. Mostly quartz with some volcanic grains, few arkose, epidote, feldspar and limestone grains; moderately well-graded.
540		5	90	5	SW	10YR6/3	W	Pale brown sand, as above. Gravel and coarse sand fraction is arkose, aphanitic gray volcanic, and granitic porphyry.
550		5	90	5	SW	10YR6/3	W	Pale brown sand, as above. Gravel and coarse sand fraction is dominantly arkose and fine grained sandstone

Depth (Ft)	Graphic Log	Estimated %			USCS Symbol	Munsell Color	HCI Rxn	Sample Description
		GR	SA	FI				
							with epidote-limonite alteration.	
560		5	90	5	SW	10YR6/3	W Pale brown sand. Trace gravel, broken up during drilling is angular to subrounded fine grained volcanics. Sand fraction is coarse through fine grained, but primarily coarse grained; abundant quartz and dark to light gray fine grained to aphanitic volcanics, few epidote and arkose grains.	
570			95	5	SW	10YR6/3	W As above, with no gravel.	
580			95	5	SW	10YR6/3	W As above. Coarse sand fraction composed of arkose with lesser volcanic angular to subangular lithic grains.	
590			95	5	SW	10YR6/3	W As above, very consistent texture and composition.	
600		5	90	5	SW	10YR6/3	W As above, with a small amount of broken gravel, primarily volcanics with lesser granitics and arkose.	
610		trace	95	5	SW	10YR6/3	W As above, few gravel clasts.	
620		trace	95	5	SW	10YR6/3	W As above.	
630			95	5	SW	10YR6/3	W Pale brown sand. Coarse through fine grained, primarily quartz with light to dark gray grains of fine grained volcanic, few epidote, arkose and limestone grains; moderately well-graded.	
640			95	5	SW	10YR6/3	W As above.	
650			95	5	SW	10YR6/3	W As above.	
660			95	5	SW	10YR6/3	W As above.	

Depth (Ft)	Graphic Log	Estimated %			USCS Symbol	Munsell Color	HCI Rxn	Sample Description
		GR	SA	FI				
670			95	5	SW	10YR6/3	W	As above, very consistent texture and composition.
680		5	95	5	SW	10YR6/3	W	Pale brown sand with trace gravel. Gravel broken up from drilling, angular to subrounded quartz, fine grained volcanics, arkose and granitics. Sand fraction is coarse through fine grained, but primarily coarse through medium grained; mostly quartz with fine grained and aphanitic volcanics, few granitic, epidote, feldspar and limestone grains, moderately well-graded, fairly clean.
690		5	95	5	SW	10YR6/3	W	As above.
700		5	95	5	SW	10YR6/3	W	As above,
710		5	95	5	SW	10YR6/3	W	As above
720		5	95	5	SW	10YR6/3	W	Sand with trace gravel. Gray volcanic lithic grains have increased, comprising about 50% of the sand. Material appears to be cemented based on drilling; bit is chattering and binding. May be a cobbly or bouldery zone.
730		5	95	5	SW	10YR6/3	W/M	As above. Gravel is mostly dark gray volcanics, some with silica- and carbonate-filled microfractures. Sand is coarse through fine grained, mostly quartz and dark gray fine grained volcanic lithic grains; fairly well-graded.
740		5	95	5	SW	10YR6/3	W/M	As above.
750		5	95	5	SW	10YR6/3	W	As above.
760		5	95	5	SW	10YR6/3	W/M	As above.
770			95	5	SW	10YR6/3	W	Pale brown sand. Sand is medium through fine grained, mostly quartz with lesser dark gray fine grained volcanic grains; fairly well-graded and clean. Appear to be out of the volcanic-rich cobbly material.
780			95	5	SW	10YR6/3	W	As above.

Depth (Ft)	Graphic Log	Estimated %			USCS Symbol	Munsell Color	HCI Rxn	Sample Description
		GR	SA	FI				
790			95	5	SW	10YR6/3	W	As above, except sand is coarse through fine grained.
800			95	5	SW	10YR6/3	W	As above. Driller said based on drilling characteristics there have been several one-foot thick clay interbeds between 770-800', but no evidence seen in the cuttings.
810			95	5	SW	10YR6/3	W	Pale brown sand. Coarse through fine grained, primarily quartz with lesser dark gray volcanics, few epidote and and feldspar grains; moderately well graded, fairly clean.
820			95	5	SW	10YR6/3	W	As above.
830			95	5	SW	10YR6/3	W	As above.
840			95	5	SW	10YR6/3	W	As above.
850			90	10	SW-SM	10YR6/2	W	Light brownish gray sand with silt. Sand is medium to fine grained, primarily quartz and dark gray volcanic grains with few epidote, feldspar and arkose grains; moderately well-graded.
860			90	10	SW-SM	10YR6/2	W	As above.
870			90	10	SW-SM	10YR6/2	W	As above, but slightly finer grained overall.
880			90	10	SW-SM	10YR6/2	W	As above.
890			90	10	SW-SM	10YR6/2	W	As above.
900			90	10	SW-SM	10YR6/2	W	As above.
910			90	10	SW-SM	10YR6/2	W	As above, continuing light brownish gray sand with silt. Sand fraction is coarse through fine grained, primarily

Depth (Ft)	Graphic Log	Estimated %			USCS Symbol	Munsell Color	HCI Rxn	Sample Description
		GR	SA	FI				
							quartz and aphanitic gray volcanics, few epidote and granitic grains; moderately well-graded. Silt fraction reacts weakly with HCl.	
920		90	10	SW-SM	10YR6/2	W	As above.	
930		90	10	SW-SM	10YR6/2	W	As above.	
940		90	10	SW-SM	10YR6/2	W	As above.	
950		90	10	SW-SM	10YR6/2	W	As above.	
960		90	10	SW-SM	10YR6/2	W	As above.	
970		90	10	SW-SM	10YR6/2	W	As above.	
980		90	10	SW-SM	10YR6/2	W	As above.	
990		85	15	SM	10YR6/2	W	Light brownish gray silty sand. Sand fraction is coarse through fine grained, primarily quartz and gray volcanics, few granitic and epidote grains; moderately well-graded through to silt fraction. Silt fraction reacts weakly to HCl.	
1000		85	15	SM	10YR6/2	W	As above.	
1010		80	20	SM	10YR6/2	M	Light brownish grayish brown silty sand. Silt fraction more reactive to HCl than above. Some clay, possibly occurring as thin interbeds. Coarse sand size particles are angular to subangular, abundant volcanic with lesser arkose and sandstone lithic grains	
1020		80	20	SM	10YR6/2	M	As above.	
1030		80	20	SM	10YR6/2	M	As above.	

Project Name: Phelps Dodge Sierrita Mitigation Order		Boring No.: MO-2007-5C						
Depth (Ft)	Graphic Log	Estimated %			USCS Symbol	Munsell Color	HCI Rxn	Sample Description
		GR	SA	FI				
1040		90	10	SW-SM	10YR6/2	M	Light brownish gray sand with silt. Sand is coarse-through fine-grained, moderately well-graded through to silt; primarily quartz, dark gray volcanics, arkose with variable epidote, specularite, magnetite; yellowish to white sandstone, and granitic grains. Coarse to medium sand sized particles are mostly lithic fragments.	
1050		90	10	SW-SM	10YR6/2	M	As above. Clastic>volcanic>granitic grains among coarse to medium sized grains.	
1060		90	10	SW-SM	10YR6/2	M	As above, very consistent material. Abundant tan to white arkose and sandstone, lesser gray volcanic and red porphyry and well as quartz sand-sized particles.	
1070		80	20	SM/SC	10YR6/2	M	Light yellowish brown silty clayey sand. Sand fraction as described above. Sticky clay in cuttings may indicate presence of thin clay interbeds.	
1080		80	20	SM/SC	10YR6/2	M	As above.	
1090		90	10	SW-SM	10YR6/2	M	Light grayish brown sand with silt. Sand is medium to fine grained, primarily quartz and gray aphanitic volcanics, with lesser white opaque limestone, reddish aphanites, few epidote and granitic grains; moderately well-graded.	
1100		80	20	SM/SC	10YR6/2	M	Light grayish brown silty clayey sand. Sand as described above. Small clay fraction probably as thin interbeds, very soft, plastic, sticky.	
1110		75	25	SM/SC	10YR6/2	M	As above, with increase in fine fraction. Lithic sand grains include reddish feldspar porphyry, andesite with chlorite and epidote, sandstone with epidote matrix, and few quartz-biotite grains.	
1120		70	30	SM/SC	10YR6/2	M	As above, with increase in fine fraction. Coarsest sand-sized particles are angular volcanic and arkose/sandstone chips.	
1130		70	30	SM/SC	10YR6/3	M	As above.	
1140		70	30	SM/SC	10YR6/3	M	As above, but sand fraction has increased lithic grains of reddish brown volcanic grains, abundant gray volcanic grains, variably-colored fine sandstone, quartz, and few epidote grains. Clay probably is as thin interbeds	
1150		90	10	SW-SM	10YR6/3	M	Light grayish brown sand with silt. Sand fraction as	

Project Name: Phelps Dodge Sierrita Mitigation Order		Boring No.: MO-2007-5C						
Depth (Ft)	Graphic Log	Estimated %			USCS Symbol	Munsell Color	HCI Rxn	Sample Description
		GR	SA	FI				
							described above, medium to very fine grained, moderately well-graded through to silt fraction; no clay.	
1160		85	15	SM	10YR6/2	M	Light brownish gray silty clayey sand. Sand fraction as is quartz, quartz-biotite, arkose, red porphyritic and gray aphanitic volcanic grains. Coarser sand size particles are about 40% fine sandstone and arkose, 30% subrounded quartz and few quartz-biotite grains, and 30% volcanic grains. Clay is present as small soft, cohesive, sticky balls.	
1170		40	60	CL/ML	10YR6/2	M	Light grayish brown sandy clay and silt. Sand fraction is medium to very fine grained, but mostly fine to very fine grained. Clay fraction is very soft, plastic and sticky.	
1180		60	40	SM/SC	10YR6/2	M	Light grayish brown silty clayey sand. Sand fraction is medium to very fine grained, but primarily fine to very fine grained; sticky, cohesive.	
1190		60	40	SM/SC	10YR6/2	M	As above, with weaker reaction to HCl. More than 50% of coarse sand-sized particles are lithic grains, dominantly green, white and yellow sandstone and arkose with lesser porphyritic volcanics.	
1200		60	40	SM/SC	10YR6/2	W	As above.	
1210		60	40	SM/SC	10YR6/2	W	As above.	
1220		50	50	SM/ML	10YR6/2	W	Light grayish brown sandy silt. Sand is primarily fine to very fine grained, mostly quartz and volcanics with some epidote, granitic and limestone/calcite grains. Sticky, cohesive	
1230		70	30	SM	10YR6/2	W	Light grayish brown silty sand with trace clay. Sand fraction is coarse through very fine grained, primarily quartz and gray to reddish volcanics, few epidote, granitic, arkose and limestone grains; moderately well-graded through to silt fraction; sticky.	
1240		60	40	SM	10YR6/2	W	As above, with increased silt. Drilling speed has increased; soft zone is present 1240-1280'.	
1250		60	40	SM	10YR6/2	W	As above, but sand is primarily fine grained with about 10-15% medium sized grains. Abundant multi-colored coarse sand size particles of sandstone and arkose.	
1260		60	40	SM	10YR6/2	W	As above. Very weak reaction to HCl.	

Project Name: Phelps Dodge Sierrita Mitigation Order					Boring No.: MO-2007-5C			
Depth (Ft)	Graphic Log	Estimated %			USCS Symbol	Munsell Color	HCI Rxn	Sample Description
		GR	SA	FI				
1270		60	40	SM	10YR6/2	W	As above.	
1280		70	30	SM	10YR6/2	W	As above, with less silt and medium sized sand fraction is about 25%.	
1290		85	15	SM	10YR6/2	W	Light grayish brown silty sand. Sand fraction is coarse through fine grained, well-graded, composed of quartz, fine grained sandstone, arkose, quartz, quartz-biotite, quartz-feldspar, gray to reddish volcanic and trace chert limestone and magnetite grains. Coarse to medium sized grains are mostly angular to subangular lithic particles.	
1300		90	10	SW-SM	10YR5/2	W	Grayish brown sand with silt. Sand is coarse through fine grained, primarily dark gray with some reddish volcanics, some fine grained sandstone, arkose, and quartz grains. Coarse to medium sized grains are primarily angular to subangular lithic grains.	
1310		85	15	SM	10YR5/2	W	Grayish brown silty sand. As above with slightly higher silt content and sand is finer grained overall.	
1315							Very hard drilling beginning at 1315'.	
1320		90	10	SW-SM	10YR5/4	W	Grayish brown sand with silt. Sand is coarse through fine grained, mostly medium through fine grained, well-graded; primarily light to dark gray aphanitic and red to brown fine grained aphanitic-porphyrific volcanics with lesser arkose, sandstone, free quartz, and few epidote grains.	
1330		85	15	SM	10YR5/4	W	Silty sand. As above, slight increase in silt fraction. Most medium to coarse sand-sized particles are lithic grains of gray chlorite-epidote altered fine grained volcanic, reddish fine grained sandstone, magnetite-quartz-sericite grains, and arkose, with lesser free clear quartz.	
1340		80	20	SM	10YR5/4	W	As above. Most coarse sand sized grains appear to be altered arkose and sandstone with chlorite, magnetite, epidote and sericite.	
1350		80	20	SM	10YR5/4	W	As above.	
1360		80	20	SM	10YR5/4	W	As above. Abundant multi-colored arkosic and sandstone sand-sized particles, some with epidote-chlorite-magnetite alteration, gray aphanitic volcanic grains, quartz, quartz-feldspar grains.	

Project Name: Phelps Dodge Sierrita Mitigation Order						Boring No.: MO-2007-5C		
Depth (Ft)	Graphic Log	Estimated %			USCS Symbol	Munsell Color	HCI Rxn	Sample Description
		GR	SA	FI				
1363	BEDROCK				SW-SM	10YR5/4	W	Very hard drilling. Sample is mixed gray volcanic grains and clastic (arkose and sandstone) grains in about equal proportions, with some free quartz grains. Coarse to medium sized particles are angular to subangular.
1370	TD=1370'					10YR5/4	W	Sample is mostly clastic material including fine quartz sand, fine grained gray, tan white, and maroon sandstone and siltstone chips; with some gray aphanitic volcanic grains. Few chips are limonite stained and/or have traces of oxidized pyrite.

HYDRO GEO CHEM, INC.

Geologic Boring Log

						Boring No.: MO-2007-6B		
Project Name: Phelps Dodge Sierrita Mitigation Order						Project No.: 78300		
Drilling Company: WDC Exploration and Wells						Driller: Arnold Lamon		
Site Plan at Boring Location:						ADWR Registration No.: 55-907606		
						Drilling Equipment: GEFCO Speedstar 50K		
						Drilling Method: RC Air and Mud Rotary		
						Bit Type/Size: Tricone, 9 7/8 inch		
						Total Borehole Depth: 1060 feet		
						Casing Depth: 950 feet		
						Screened Interval: 780-940 feet		
						Depth to Water/Date: 319.15 feet 10/04/07		
						Screen slot size: 0.05 inches		
						Filter pack type: No. 8 Tacna		
						Top of Casing Elevation:		
						Ground surface Elevation: 3041.93 feet amsl		
Date/Time Started: 8/14/07 12:45								
Date/Time Completed: 8/29/07 15:36								
Township, Range, Section: T18S, R13E, 28dbd						Logged by: K.Wilson/W.Thompson		
Latitude: 31 49 56.34 Longitude: 111 01 02.10						Checked by: Kim Wilson		
Depth (Ft)	Graphic Log	Estimated %			USCS Symbol	Munsell Color	HCI Rxn	Sample Description
		GR	SA	FI				
10		10	70	20	SC	7.5YR4/4	S	Brown clayey, silty sand. Mix of loose sand and silty to+J87 sandy clay balls. Gravel is angular to subrounded, comprised of gray feldspar-rich porphyry with some epidote replacement of feldspars, gray volcanic with few feldspar phenocrysts with variable epidote alteration, biotite schist, quartzite, rhyolite, and vein quartz. Sand fraction is coarse to fine grained, moderately well-graded, coarse to medium grains are about 50% quartz, 50% lithic grains; fine fraction is mostly quartz with trace fine crystalline magnetite.
20		10	70	15	SC	7.5YR4/4	S	As above, with fewer clay balls. Gravel is primarily volcanic porphyry and phenocryst-rich porphyry with lesser metamorphic and sedimentary clastic clasts.
30		80	5	15	GC	7.5YR4/4	M	Brown clayey gravel. Gravel is angular to subrounded gray feldspar porphyry, brownish gray volcanic with few feldspars, and soft gray ashy aphanitic volcanic clasts.
40		75	20	5	GW	7.5YR4/4	W	Brown gravel with sand. Gravel is angular to subrounded, abundant gray aphanitic to feldspar porphyritic volcanics, with few arkose clasts. Sand fraction is mostly coarse grained, angular to subrounded quartz and lithic grains.
50		85	10	5	GW	10YR5/4	M	Yellowish brown gravel. Few small clay balls and clay coatings on gravel clasts. Clasts are up to 3 cm diameter, angular to subrounded, light gray ashy tuff, medium to dark gray aphanitic to feldspar porphyritic volcanics (possibly andesite from Demetrie Volcanics), feldspar porphyry, with little rhyolite and gray quartz vein material.
60		10	10	80	CL	10YR5/4	M	Yellowish brown clay. Little silt, sand and gravel. Gravel clasts are gray feldspar porphyry with or without epidote, and quartz-feldspar porphyry with quartz-hematite veining. Sand is coarse to fine grained; mostly quartz, but coarse grained sand is 50% quartz/50% lithic grains.

Depth (Ft)	Graphic Log	Estimated %			USCS Symbol	Munsell Color	HCI Rxn	Sample Description
		GR	SA	FI				
70		10	25	65	ML/CL	10YR5/4	S	Yellowish brown sandy silt and clay. Some sufficiently indurated to survive drilling, showing finely banded silt and clay with matrix supported angular to subrounded fine to medium quartz sand grains. Sand throughout entire sample is fine to coarse grained. Gravel and coarse sand fraction is gray andesitic volcanics, feldspar porphyry, and quartz vein material.
80		10	25	65	ML/CL	10YR5/4	S	As above.
90		30	40	30	SC	10YR4/4	M	Dark yellowish brown clayey sand with gravel. Gravel is angular to subrounded clasts of gray aphanitic to porphyritic volcanics with epidote-altered feldspar, epidotized granitic, crystal-rich quartz-feldspar porphyry in reddish groundmass, and fine grained sandstone. Sand is fine through coarse grained, quartz and lithic grains. Clay dries whitish and crusty.
100		25	35	40	SC	10YR5/4	S	As above. Gravel fraction is multi-colored due to varying red and tan iron oxide stain, some bleaching, and green epidote alteration.
110		5	40	55	ML/CL	10YR5/4	M	Dark yellowish brown sandy clay and silt. Rare gravel is fine grained dark gray volcanic (andesite) with epidote alteration and quartz-Kfeldspar vein material.
120		15	20	65	ML/CL	7.5YR5/4	S	Brown sandy silt and clay with gravel. Gravel is angular to subangular gray volcanics and feldspar porphyry with epidote alteration.
130		10	50	40	SM-SC	7.5YR4/3	M	Brown silty and clayey sand. Gravel fraction and coarse sand grains are angular to subrounded gray fine grained volcanics and feldspar porphyry, crystal-rich quartz-feldspar porphyry, rhyolite, fine grained sandstone, and chert. Sand is poorly graded, fine to coarse grained. Fine grained sand is quartz with little magnetite; medium to coarse sand is lithic grains with abundant sandstone and arkose particles.
140		5	5	90	CL	7.5YR5/3	M	Brown clay. Very little sand and gravel. Gravel is fine grained gray andesitic volcanic with epidote alteration and quartz- feldspar rich porphyry clasts.
150		trace	5	95	CL	7.5YR4/3	M	Brown clay. Rare gravel clasts are gray andesitic volcanic porphyry with epidote and fine grained sandstone. Clay is very sticky, plastic and cohesive

Depth (Ft)	Graphic Log	Estimated %			USCS Symbol	Munsell Color	HCI Rxn	Sample Description
		GR	SA	FI				
160			5	95	CL	7.5YR4/3	S	Brown clay. Sticky, cohesive, plastic; little sand.
170		20	50	30	SC	7.5YR5/3	M	Brown clayey sand with gravel. Gravel is angular to rounded clasts of gray andesitic volcanic with epidote, fine grained brecciated gray volcanic (probably eroded Demetrie Volcanics), brownish gray aphanitic volcanic, red rhyolite porphyry, arkose, and reddish siltstone. Sand fraction is quartz, volcanic lithic grains, and few sandstone with epidote grains, little magnetite.
180		10	50	35	SC	7.5YR5/4	W	Brown clayey sand. As above with greater clay content and less gravel. Gravel clasts are primarily assorted volcanics as described above with lesser amount of sandstone. Clay fraction is sticky, cohesive and plastic.
190		trace	20	80	CL	7.5YR6/3	S	Brown clay with sand. Small gravel fraction is aphanitic to fine grained porphyritic andesite with epidote alteration (probably Demetrie Volcanics) and quartz sandstone. Sand is very fine to coarse grained, well-graded, mostly quartz, some lithic grains, and little magnetite. Clay is sticky, cohesive, plastic.
200		trace	15	85	CL	7.5YR6/4	S	Brown clay with sand, as above. Gravel and coarse sand are primarily assorted volcanics with lesser arkose.
210		5	20	75	CL	7.5YR6/4	M	Light brown clay with sand. Gravel is mostly epidotized andesite with lesser aphanitic brownish gray volcanic and quartzite clasts. Sand is mostly fine grained but ranges from fine to coarse grained, poorly graded; fine grained sand is mostly quartz with <1% fine crystalline magnetite; coarse sand size particles are mostly lithic grains. Clay is sticky, cohesive.
220		15	65	20	SC	7.5YR6/3	M	Light brown clayey sand with gravel. Gravel is angular to subrounded clasts of brownish gray aphanitic volcanics, gray fine grained volcanics, arkose with epidote and limonite, chert, and siltstone. Sand is white, gray, red, tan and green quartz and lithic grains.
230		5	15	80	CL	7.5YR6/3	S	Light brown clay with sand. Very sticky, cohesive, plastic. Gravel fraction as above.
240			5	95	CL	7.5YR6/4	M	Light brown clay; sticky, cohesive, plastic. Some silt and and fine-grained sand.

Depth (Ft)	Graphic Log	Estimated %			USCS Symbol	Munsell Color	HCI Rxn	Sample Description
		GR	SA	FI				
250		80	10	10	GW-GC	7.5YR 5/3	S	Brown gravel with clay. Gravel is angular to subrounded clasts of limonitic crystal rich quartz-feldspar porphyry, andesitic volcanics, red to pale gray rhyolite, and very fine grained white siliceous rock. Few clay balls. HCl reaction is in clay fraction.
260		trace	15	85	CL	7.5YR5/4	S	Brown clay with sand; some silt. Very sticky, plastic, cohesive. Rare gravel is andesitic volcanic. Sand is mostly fine grained quartz, with 1-2% very fine grained magnetite.
270		20	15	65	CL	7.5YR5/4	M	Brown gravelly clay with sand. Poorly sorted. Gravel is mostly andesitic with epidote alteration with lesser brownish gray aphanitic volcanic, quartz sandstone, and quartz-feldspar intrusive clasts. Clay is sticky plastic and cohesive.
280		5	15	80	CL	7.5YR6/4	M	Brown clay with sand. Gravel as above.
290		trace	25	75	ML/CL	7.5YR6/3	S	Brown clay and silt with sand. Rare gravel, as above. One 3 cm diameter gravel clast; others = 1 cm diameter.
300		15	55	30	SM	7.5YR6/3	W	Brown silty sand with gravel. Gravel is angular to sub-rounded clasts of andesitic volcanics, brown aphanitic volcanic with few quartz and feldspar phenocrysts, and quartz sandstone. Sand is coarse through fine grained; abundant volcanic lithic grains and few epidotized sandstone lithic grains in coarse sand fraction.
310		80	10	10	GP-GC	7.5YR 5/2	M	Brown gravel with clay. Gravel is angular to subangular clasts up to 2.5 cm diameter. Clasts are primarily andesitic with some epidote alteration of feldspar; volcanic breccia textures visible in few clasts; lesser amounts of rhyolite, brown aphanitic volcanic, gray feldspar porphyry, crystal rich quartz-feldspar intrusive, and trace sandstone with epidote matrix. HCl reaction is in fine fraction.
320		75	10	15	GC	7.5YR5/2	M	Brown clayey gravel. As above, with a slightly greater fine fraction. Color of washed gravel is more gray at 10YR5/2. HCl reaction restricted to fine fraction. First water. Water sample.
330		80	10	10	GP-GC	7.5YR5/2	S	Brown gravel with clay. As above with a little less fines. Majority of gravel clasts are volcanics, with andesitic most abundant, probably derived from Demetrie Volcanics.
340		80	10	10	GP-GC	7.5YR5/2	M	As above. Water sample.

Depth (Ft)	Graphic Log	Estimated %			USCS Symbol	Munsell Color	HCI Rxn	Sample Description
		GR	SA	FI				
350		80	10	10	GP-GC	7.5YR5/2	M	As above. Clast size up to 2.5 cm, dominantly andesite.
360		60	20	20	GM	7.5YR5/2	S	Brown silty gravel with sand. Increased sand, silt, and clay content. Gravel is finer than above 50 feet. Volcanic clasts continue to be predominate, but sandstone, arkose, and crystal rich quartz-feldspar intrusive clasts have increased. Sand is fine to coarse grained, mix of quartz, volcanic and sandstone lithic grains, few feldspars and 1% very fine magnetite.
370		75	15	10	GP-GM	7.5YR5/2	M	Brown gravel with silt and sand. Gravel is angular to sub-rounded clasts up to 4 cm on long axis. Clasts dominantly andesitic with epidote alteration, with sandstone clasts increased to about 10% and crystal rich intrusive to about 15%. Sand is fine to coarse grained, composed of quartz, lithic grains, and little magnetite. Gravel is loose and caving. Rig got stuck one hour and has not been able to get past 370' depth without gravel caving behind the bit.
380		70	20	10	GW-GM	10YR5/3	W	Brown gravel with silt and sand. Gravel is angular to subrounded dark gray volcanics (some chloritic alteration), granitic, and gray sandstone clasts with few feldspar and epidote fragments. Sand fraction is coarse through fine grained, but primarily coarse grained, fairly clean.
390		85	10	5	GW	10YR5/3	W	Brown gravel. Gravel clasts are angular to rounded, primarily dark gray fine grained volcanic, granitic, and sandstone clasts, with some chlorite and epidote alteration. Sand fraction is coarse through medium grained, clean.
400		40	50	10	SW-SM	10YR5/3	W	Brown sand with silt and gravel. Gravel fraction as above but finer grained overall; sand fraction is coarse through fine grained, well-graded through to silt fraction.
410		15	65	20	SM	10YR5/3	M	Brown silty sand with gravel. Gravel fraction as above. Sand fraction is primarily quartz and dark to light gray volcanic and sandstone lithic grains; fairly well-graded.
420		20	65	15	SM	10YR5/3	M	As above, slightly more gravel.
430		25	65	10	SW-SM	10YR5/3	M	Brown sand with silt and gravel. Gravel fraction is fine grained, angular to subrounded fine grained volcanic and granitic with some feldspar and epidote clasts. Sand fraction is coarse through fine grained, but primarily coarse grained; fairly clean.

Depth (Ft)	Graphic Log	Estimated %			USCS Symbol	Munsell Color	HCI Rxn	Sample Description
		GR	SA	FI				
440		10	80	10	SW-SM	10YR5/3	W	Brown sand with silt. Gravel fraction is fine grained with maximum clast diameter of 1/4 inch, angular to subrounded dark to light gray fine grained and aphanitic volcanics. Sand is coarse through fine grained volcanic, quartz, few epidote and limestone grains; some iron oxide staining, fairly well-graded.
450		10	80	10	SW-SM	10YR5/3	W	As above.
460		10	80	10	SW-SM	10YR5/3	W	As above, except sand fraction is coarser, primarily coarse through medium grained.
470		25	65	10	SW-SM	10YR5/3	W	Brown sand with silt and gravel. As above, with greater gravel fraction.
480		25	65	10	SW-SM	10YR5/3	W	As above.
490		30	60	10	SW-SM	10YR5/3	M	Brown sand with silt and gravel. Gravel is fine grained up to 1/2 inch maximum diameter, angular to subrounded; angular clasts may represent larger clasts crushed during drilling. Clasts are primarily fine grained and aphanitic volcanics, with few granitic and quartz clasts. Chlorite and epidote alteration and limonite surface stain present on some clasts.
500		25	65	10	SW-SM	10YR5/3	M	As above.
510		25	65	10	SW-SM	10YR6/2	W	Light grayish brown sand with silt and gravel. Gravel fraction is fine grained chips up to 3/8 inch diameter, angular to subrounded, mostly dark to light gray volcanics with little quartz and granitic clasts. Sand fraction is coarse through medium grained, fairly well-graded.
520		25	65	10	SW-SM	10YR6/3	W	As above.
530		25	65	10	SW-SM	10YR6/3	W	As above.

Depth (Ft)	Graphic Log	Estimated %			USCS Symbol	Munsell Color	HCI Rxn	Sample Description
		GR	SA	FI				
540		25	65	10	SW-SM	10YR6/3	W	As above, with small amount of friable sandstone.
550		25	65	10	SW-SM	10YR6/3	W	As above.
560		10	85	10	SW-SM	10YR6/3	W	Light grayish brown sand with silt. Gravel as above. Sand is coarse through fine grained, but primarily coarse through medium grained quartz, volcanic, some epidote, and small amount of sandstone lithic grains.
570		5	70	25	SM/SC	10YR5/3	W	Brown clayey, silty sand. Gravel as above. Sand fraction is coarse through very fine grained quartz and volcanic lithic grains. Clay fraction is as small balls of soft moderately plastic material.
580		5	70	25	SM/SC	10YR5/3	W	As above. Sandstone gravel fragments are carbonate cemented, reacting strongly to HCl; overall cuttings react weakly to HCl.
590		5	80	15	SM	10YR5/3	W	Brown silty clayey sand. As above with decreased clay and silt fraction.
600			55	45	SM/SC	10YR5/3	W	Brown clayey silty sand. Sand primarily medium through very fine grained with some coarse grains; material is sticky and cohesive.
610			55	45	SM/SC	10YR5/3	W	As above.
620			55	45	SM/SC	10YR5/3	W	As above, except that the sand fraction is well-graded from very coarse through very fine grained, with more coarse grained material than above.
630			10	90	CL	7.5YR6/3	N	Light brown clay, 10% sand. Sand fraction is medium to fine grained. Clay is very soft, plastic and sticky. No reaction to HCl.
640			25	75	CL	7.5YR6/3	N	Light brown clay with sand. Sand fraction is coarse through fine grained, primarily quartz and dark gray volcanic and small amount of reddish sandstone lithic grains; some iron oxide stain on grain surfaces; very soft, sticky, cohesive.

Depth (Ft)	Graphic Log	Estimated %			USCS Symbol	Munsell Color	HCI Rxn	Sample Description
		GR	SA	FI				
650			10	90	CL	7.5YR6/3	N	Brown clay. As above with less sand.
660			20	80	CL	7.5YR6/3	N	Brown clay with sand. As above, with increased sand.
670			20	80	CL	7.5YR6/3	N	As above.
680			20	80	CL	7.5YR6/3	N	As above.
690			20	80	CL	7.5YR6/3	N	As above.
700			25	75	CL	7.5YR6/3	N	As above, with slightly increased sand fraction. Very soft, drilling rate has increased between 690' and 700'.
710			25	75	CL	7.5YR6/3	N	As above.
720			40	60	ML/CL	10YR6/2	W	Light brownish gray sandy silt and clay. Sand fraction is coarse through fine grained, primarily quartz and aphanitic volcanic lithic grains. Very soft material.
730			40	60	ML/CL	10YR6/2	W	As above.
740			40	60	ML/CL	10YR6/2	W	As above.
750			40	60	ML/CL	10YR6/2	W	As above.
760			40	60	ML/CL	10YR6/2	W	As above.

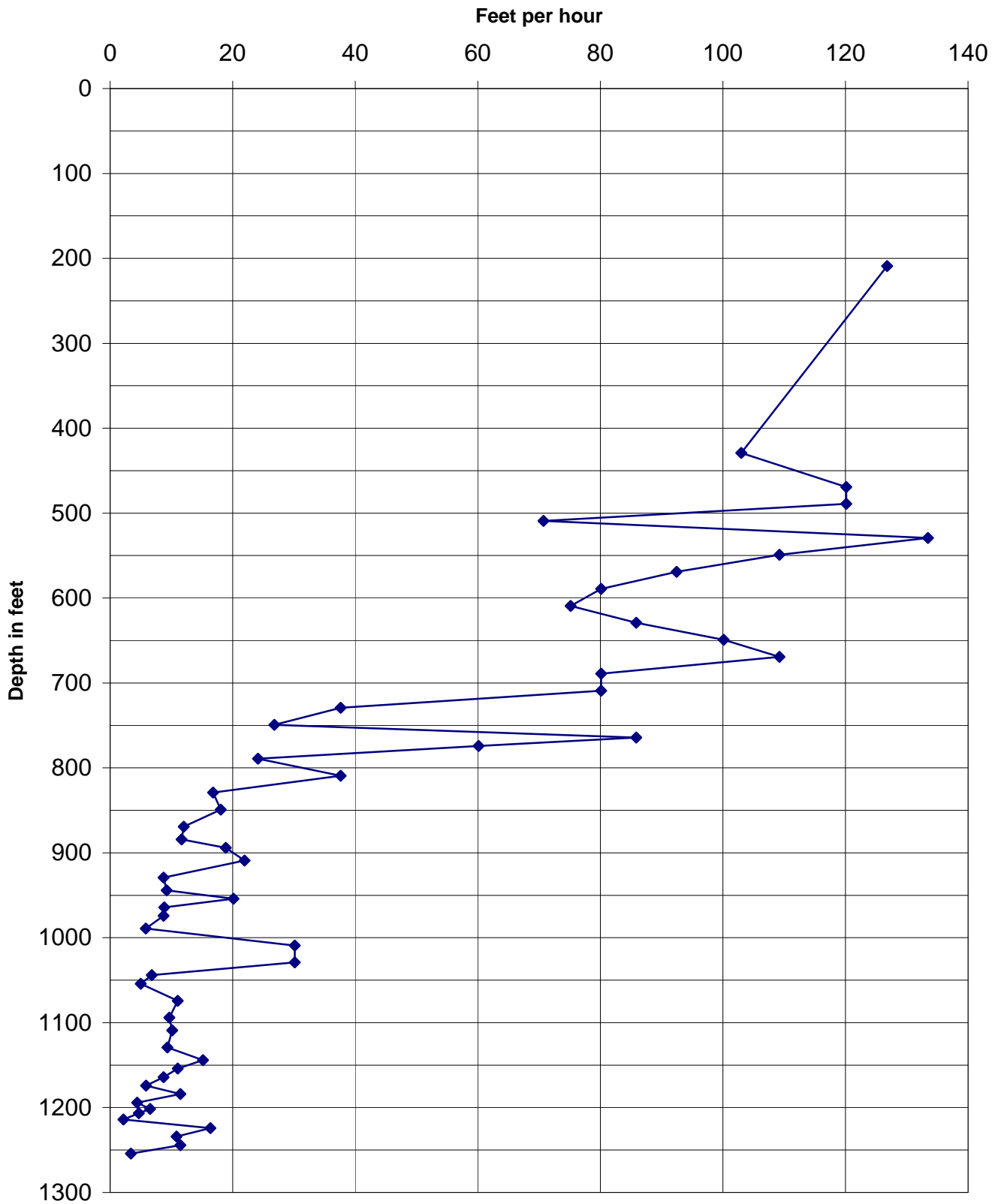
Depth (Ft)	Graphic Log	Estimated %			USCS Symbol	Munsell Color	HCI Rxn	Sample Description
		GR	SA	FI				
770			70	30	SM/SC	10YR6/2	W	Light brownish gray silty, clayey sand. Sand is coarse through fine grained, primarily composed of dark to light gray aphanitic volcanic and quartz grains, with small amounts of granitic and sandstone lithic grains; well-graded through to silt. Washed sample is very dark gray due to high percentage of volcanic grains.
780			70	30	SM/SC	10YR6/2	W	As above.
790			70	30	SM/SC	10YR6/2	W	As above.
800			80	20	SM	10YR6/2	N	Light brownish gray silty sand. Sand fraction is coarse to fine grained, well -graded through to silt. Sand is primarily volcanic grains with abundant quartz, some granitic, feldspar, and epidote grains.
810			55	45	SM/SC	10YR6/2	N	Light brownish gray silty, clayey sand. Sand as above, very soft, sticky, cohesive material.
820			55	45	SM/SC	10YR6/2	N	As above.
830			75	25	SM	10YR6/2	N	Light brownish gray silty sand. Sand fraction is coarse to very fine grained, well-graded through to silt fraction; primarily dark to light gray and reddish brown volcanic grains with abundant quartz and few feldspar grains.
840			70	30	SM/SC	10YR6/2	N	As above except for small amounts of clay as small soft, plastic, cohesive balls.
850			70	30	SM/SC	10YR6/2	W	As above, except weakly reactive to HCl.
860			70	30	SM/SC	10YR6/2	W	As above.
870			40	60	CL/ML	10YR6/3	W	Pale brown sandy clay and silt. Sand fraction is coarse to fine grained, primarily dark gray volcanic and quartz grains with some reddish brown aphanitic volcanic grains. Soft, sticky.

Depth (Ft)	Graphic Log	Estimated %			USCS Symbol	Munsell Color	HCI Rxn	Sample Description
		GR	SA	FI				
880			40	60	CL/ML	10YR6/3	W	As above.
890			40	60	CL/ML	10YR6/3	W	As above, except that sand is finer, ranging from medium to very fine grained.
900		5	75	20	SM	10YR6/3	W	Pale brown silty sand. Gravel is up to 1/2 " diameter. Sand is coarse through fine grained, well-graded to silt. Sand grains are primarily fine grained to aphanitic dark volcanics and quartz, with some sandstone grains.
910		5	75	20	SM	10YR6/2	W	As above.
920		5	80	15	SM	10YR6/3	W	Pale brown silty sand; trace gravel. As above, except with less silt and the sand and gravel fraction contain numerous lithic grains and clasts of reddish sandstone.
930			70	30	SM	10YR6/3	W	Pale brown silty, clayey sand. Sand fraction is coarse through fine grained, but mostly fine grained quartz, aphanitic volcanic and reddish sandstone grains.
940			70	30	SM	10YR6/3	W	As above.
950		10	70	20	SM	10YR6/2	W	Light brownish gray silty sand. Gravel fraction is fine grained to 1/2 inch maximum diameter, angular to sub-rounded, primarily dark colored volcanic, granitic, quartz, sandstone and trace shaley clasts. Volcanic clasts include gray andesite with epidote-replaced feldspars, gray aphanitic siliceous chips with few diffuse feldspars, brown rhyolite, reddish brown aphanitic with feldspar and biotite phenocrysts, gray tuff, and small amount of finely brecciated volcanic with silica matrix. Some sandstone grains have pre-erosional epidote, sericite, oxidized pyrite alteration.
960	bedrock		70	30	SM	10YR6/2	N	Light brownish gray silty sand. Sand is coarse through fine grained, fairly well-graded, mostly dark gray volcanic and quartz grains. Sample lacks variety of lithologies described above, consisting of only the biotite-feldspar, diffuse feldspar, brownish gray aphanitic volcanics and few silica-breccia volcanics. Interpreted to be top of volcanic bedrock.

Depth (Ft)	Graphic Log	Estimated %			USCS Symbol	Munsell Color	HCI Rxn	Sample Description
		GR	SA	FI				
970			80	20	SM	10YR6/2	N	Light brownish gray silty sand. Grains are very angular, primarily dark to light gray and reddish brown volcanics with biotite and feldspar phenocrysts, and few fine volcanic breccia chips.
980			70	30	SM	10YR6/2	N	Light brownish gray clayey, silty sand. As above, with clay. Clay is soft, cohesive, sticky. Sand sized particles are about 90% brown volcanic with feldspar, biotite and rare quartz phenocrysts, 5% free quartz, and 5% fine volcanic breccia.
990			40	60	CL/ML	10YR6/2	N	Light brownish gray sandy clay and silt. Sand as above; clay is very soft, sticky, cohesive.
1000			40	60	CL/ML	10YR6/2	W	As above. Drilling has slowed down to 10 feet per hour. From 950 to present depth, seem to be passing through interbeds of volcanics and clay-silt. Volcanic layers slow drilling penetration rate; clayey layers drill more quickly.
1010			60	40	SM	10YR6/2	W	Light brownish gray clayey, silty sand. Sand fraction is primarily medium to fine grained, fairly well-graded through to silt fraction.
1020			60	40	SM	10YR6/2	W	As above, except that sand fraction is coarse through fine grained.
1030			20	80	CL	10YR5/2	W	Grayish brown clay with sand. Sand fraction is coarse through fine grained volcanic, quartz and feldspar grains. Clay is cohesive, sticky, very soft.
1040			85	15	SM	10YR6/2	N	Light brownish gray silty sand, ground up volcanics. Mix of gray to brown aphanitic and fine fragmental textured volcanics.
1050			85	15	SM	10YR5/2	W	Grayish brown silty sand, interpreted as ground up volcanic bedrock. Drilling very slow. Sand sized particles mostly angular with little subrounded material. Sample is about 50% gray to brown aphanitic volcanic with feldspar and few biotite phenocrysts and 50% small angular volcanic fragments and individual biotite, feldspar and grains, densely packed, and cemented with light pinkish tan siliceous material. Some epidote replacement of feldspars in both the volcanic porphyritic and fragmental material.
1060			95	5	SW	10YR5/2	N	As above, 75% fine fragmental volcanoclastic textures.

APPENDIX D.2

DRILLING PENETRATION RATES



HYDRO
GEO
CHEM, INC.

**DRILLING PENETRATION RATE
MO-2007-1C**

APPROVED

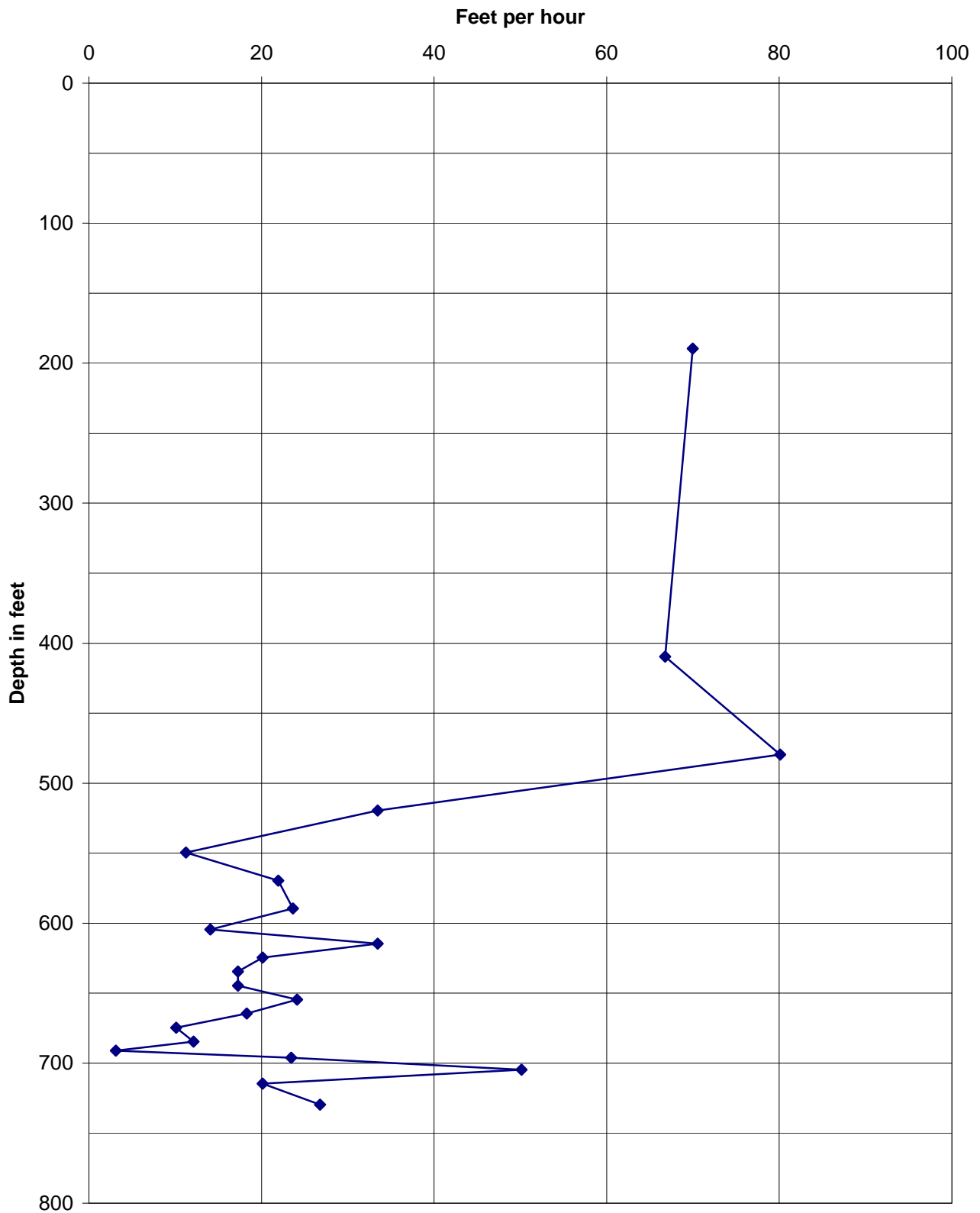
RKZ

DATE

10/30/07

FIGURE

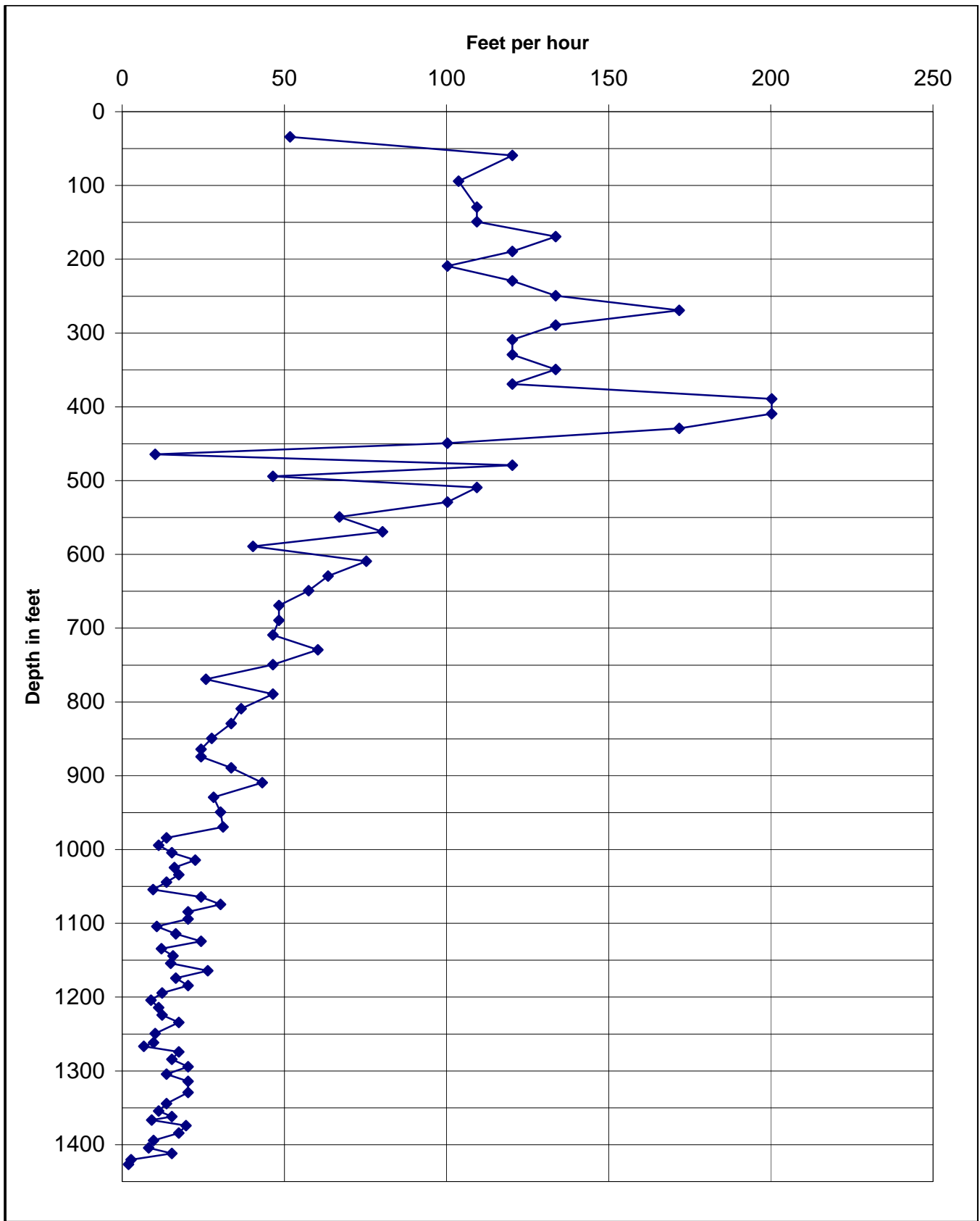
D.2.1



HYDRO
GEO
CHEM, INC.

**DRILLING PENETRATION RATE
MO-2007-2**

APPROVED	RKZ	DATE	10/30/07	FIGURE	D.2.2
----------	-----	------	----------	--------	--------------



HYDRO
GEO
CHEM, INC.

**DRILLING PENETRATION RATE
MO-2007-3C**

APPROVED

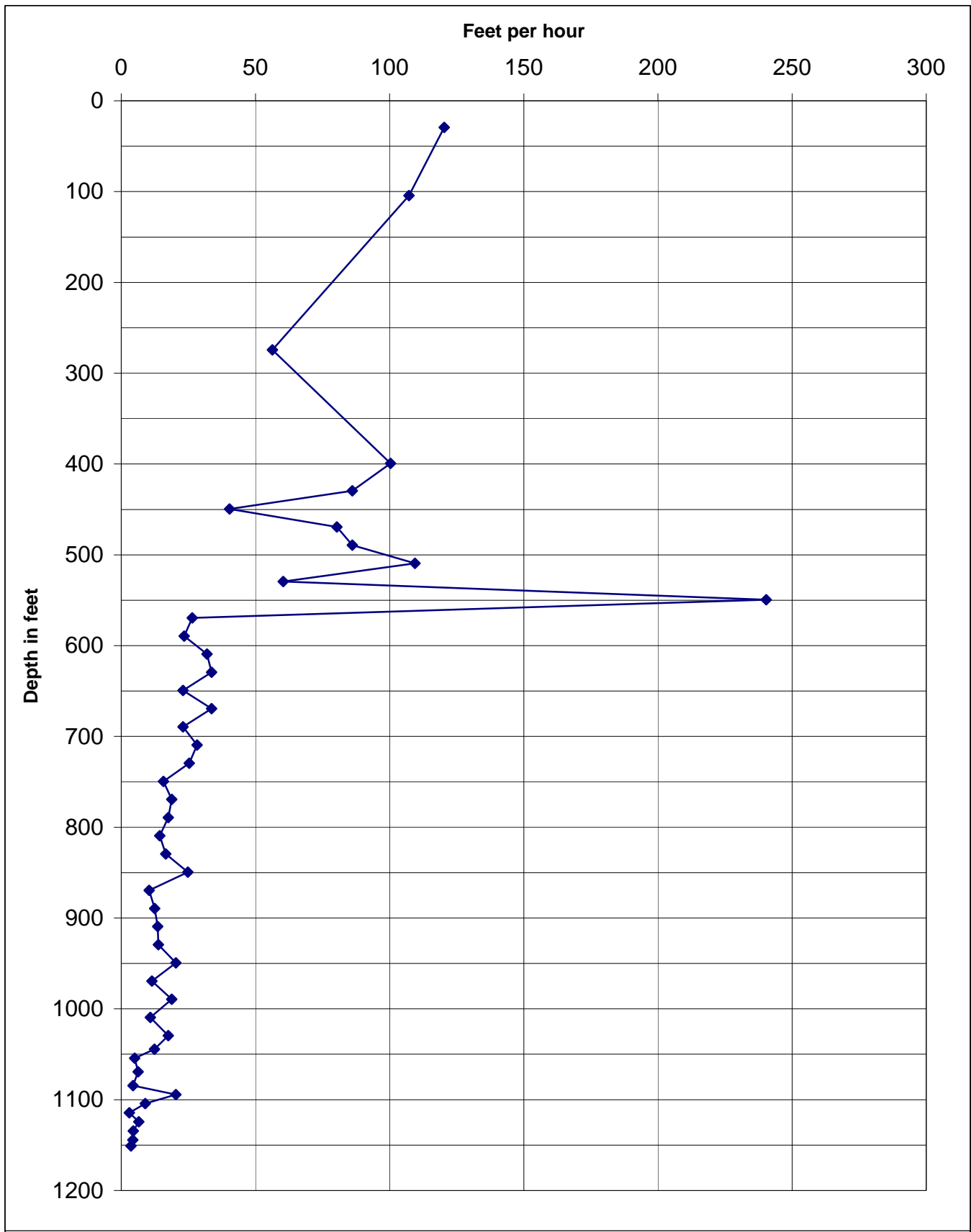
RKZ

DATE

10/30/07

FIGURE

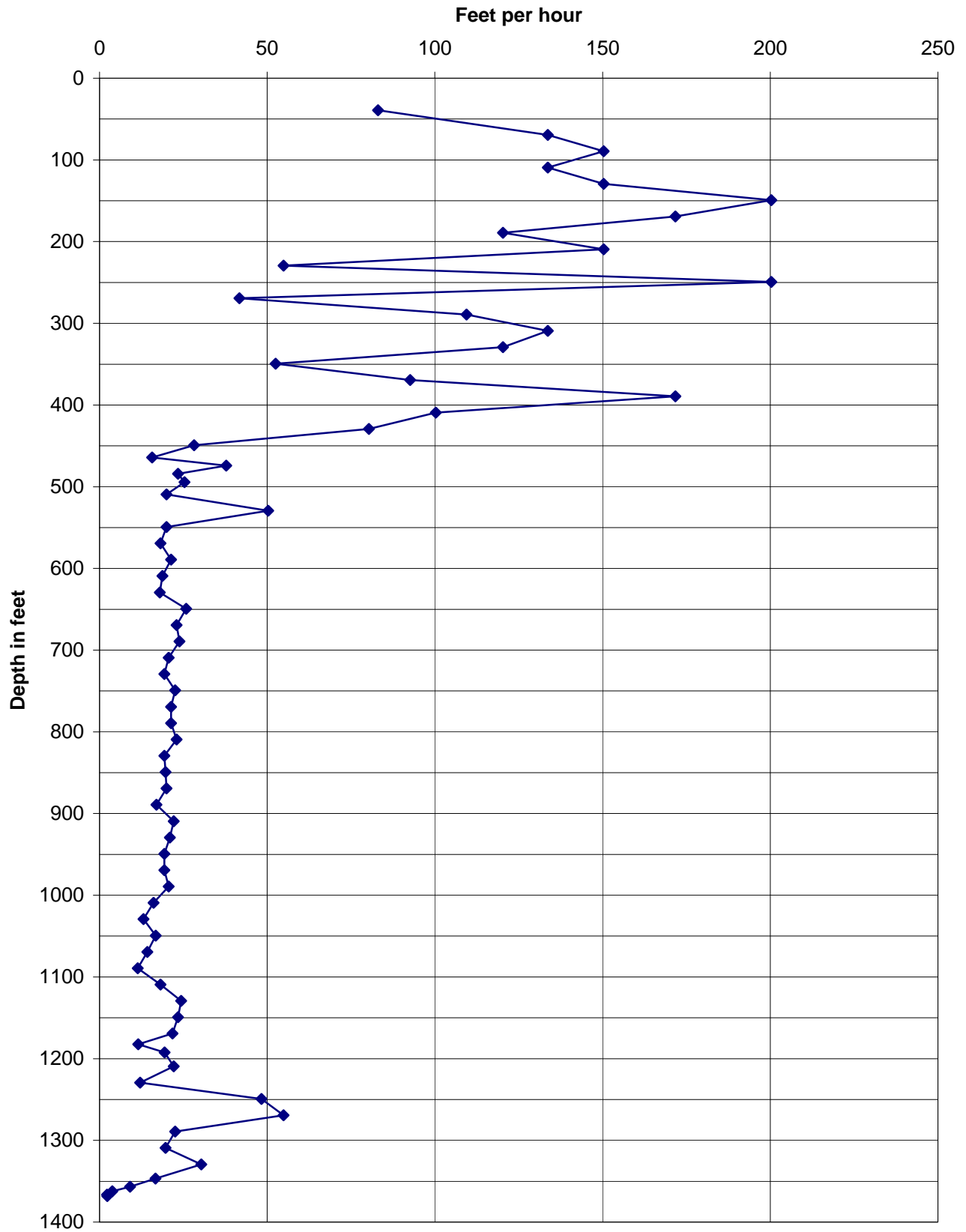
D.2.3



HYDRO
GEO
CHEM, INC.

**DRILLING PENETRATION RATE
MO-2007-4C**

APPROVED	RKZ	DATE	10/30/07	FIGURE	D.2.4
----------	-----	------	----------	--------	--------------



HYDRO
GEO
CHEM, INC.

**DRILLING PENETRATION RATE
MO-2007-5C**

APPROVED

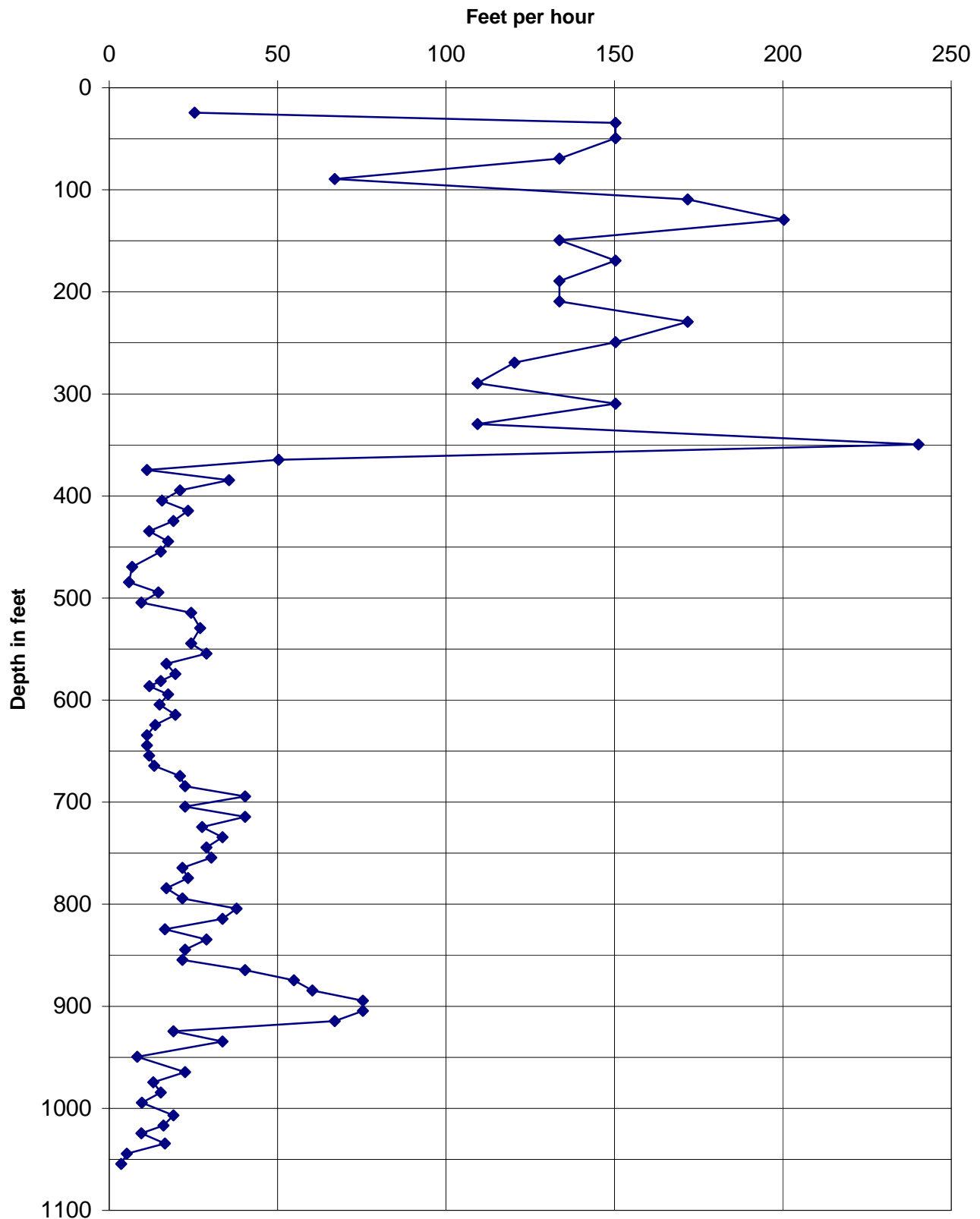
RKZ

DATE

10/30/07

FIGURE

D.2.5



HYDRO
GEO
CHEM, INC.

**DRILLING PENETRATION RATE
MO-2007-6B**

APPROVED

RKZ

DATE

10/30/07

FIGURE

D.2.6

APPENDIX D.3

WELL CONSTRUCTION SUMMARY FORMS

HYDRO GEO CHEM, INC.

Well Construction Summary

Project Name: Phelps Dodge Sierrita Inc. Sulfate Investigation	Boring No.: MO-2007-1A
Drilling Company: WDC	Driller: Steve Huston
ADWR Well Registration No.: 55-907342	Project No.: 78300
Location: American Legion Hall	Geologist: M. Arneson
Township, Range, Section: 17S 13E 34dcd	

AS-BUILT DIAGRAM		DRILLING SUMMARY			
	Total Depth: 620 feet	Hole Diameter: 9 7/8"	Method: mud rotary		
	Drill Rig: Gefco Speedstar 50K	Bit Type: tricone			
	WELL DATA				
		Depth Interval (Ft)		Diameter, Material, Slot Size	
		Casing	Screen		
	0 - 13'			10" steel	
	0-20'			5" steel, sch 40	
	+1-20'			5" sch 80 PVC	
			460'-600'	5" sch 80 PVC 0.04" Slots	
	600-610'			5" sch 80 PVC w/ bottom cap	
		Filter Pack Material: #8 Tacna gravel		Interval: 440' - 620'	
		Filter Pack Material: #8-12 sand		Interval: 435' - 440'	
		Filter Pack Material: #60 sand		Interval: 431' - 435'	
		Bentonite chips: time release pellets		Interval: 419' - 431'	
		Grout: bentonite grout slurry		Interval: 10' - 419'	
	Cement:		Interval: 0' - 10'		
	Surface Completion: above-ground steel box				
	Measuring Point: to be established				
	Centralizer Locations: every 50 ft along screened interval				
CONSTRUCTION TIME LOG					
Task	Date and Start Time		Date and Finish Time		
Drilling	6/28/07 13:00		7/2/07 10:30		
Casing	7/2/07 14:30		7/2/07 16:46		
Filter Pack	7/2/07 16:46		7/2/07 19:30		
Bentonite Chips	7/2/07 19:40		7/2/07 19:59		
Bentonite Grout	7/2/07 20:15		7/2/07 22:00		
Bentonite Grout	7/3/07 12:00		7/3/07 15:00		
Cement	8/21/07		8/21/07		
Surface Completion	8/21/07		8/21/07		
WELL DEVELOPMENT					
Task	Time (hrs)	Gallons	Start	End	
Bailing	3.5	240	07/14/07 8:15	07/14/07 11:45	
Airlifting					
Swabbing					
Development					
Pumping	13.25		07/18/07 11:18	07/19/07 16:30	
Pump Testing	10.75		08/08/07 8:40	08/08/07 19:27	
Total	27.5				
Remarks:					

HYDRO GEO CHEM, INC.

Well Construction Summary

Project Name: Phelps Dodge Sierrita Inc. Sulfate Investigation	Boring No.: MO-2007-1B
Drilling Company: WDC	Driller: Ryan Reynolds
ADWR Well Registration No.: 55-907210	Project No.: 78300
Location: American Legion Hall	Geologist: M. Arneson
Township, Range, Section: 17S 13E 34dcd	

AS-BUILT DIAGRAM		DRILLING SUMMARY		
	Depth (Ft)	Total Depth: 920 feet	Hole Diameter: 9 7/8"	Method: mud rotary
		Drill Rig: Gefco Speedstar 50K	Bit Type: tricone	
	WELL DATA			
		Casing	Depth Interval (Ft)	Diameter, Material, Slot Size
			Screen	
		0 - 20'		10" steel
		+1-740'		5" steel, sch 40
			740' - 900'	5" steel, .05" vertical slot
		900' - 910' (sump)		5" steel w/bottom cap
		Filter Pack Material: #8 Tacna gravel		Interval: 705' - 920'
	Filter Pack Material: #8-12 sand		Interval: 700' - 705'	
	Filter Pack Material: #60 sand		Interval: 695' - 700'	
	Bentonite chips: time release pellets		Interval: 685' - 695'	
	Grout: bentonite grout slurry		Interval: 20' - 685'	
	Cement:		Interval: 0' - 20'	
	Surface Completion: above-ground steel box			
	Measuring Point: to be established			
	Centralizer Locations: every 50' along screened interval			
CONSTRUCTION TIME LOG				
Task	Date and Start Time	Date and Finish Time		
Drilling	6/20/07 8:30	6/26/07 9:30		
Casing	6/26/07 15:00	6/27/07 10:30		
Filter Pack	6/27/07 14:15	6/27/07 15:25		
Bentonite Chips	6/27/07 15:30	6/27/07 15:35		
Bentonite Grout	6/27/07 16:00	6/28/07 9:15		
Cement	6/28/07 9:30	6/28/07 10:30		
Surface Completion	8/21/07	8/21/07		
WELL DEVELOPMENT				
Task	Time (hrs)	Gallons	Start	End
Bailing	9.2	240	7/27/07 9:20	7/28/07 14:15
Airlifting	3.0		7/30/07 9:55	7/30/07 15:50
Swabbing	1.5		7/28/07 10:30	7/28/07 12:00
Development				
Pumping				
Pump Testing	5.9		8/2/07 8:03	8/2/07 15:55
Total	19.6			
Remarks:				

HYDRO GEO CHEM, INC.

Well Construction Summary

Project Name: Phelps Dodge Sierrita Inc. Sulfate Investigation	Boring No.: MO-2007-1C
Drilling Company: WDC	Driller: Arnold Lamon
ADWR Well Registration No.: 55-907209	Project No.: 78300
Location: American Legion Hall	Geologist: W. Thompson
Township, Range, Section: D-17-13-34dcd	

AS-BUILT DIAGRAM		DRILLING SUMMARY			
	Depth (Ft)	Total Depth: 1260 feet	Hole Diameter: 9 7/8"	Method: mud rotary	
		Drill Rig: Gefco Speedstar 50K	Bit Type: tricone		
	WELL DATA				
		Depth Interval (Ft)		Diameter, Material, Slot Size	
		Casing	Screen		
		0 - 20'		10" steel	
		+1 -1020'		5" steel, sch 40	
			1020' - 1180'	5" steel, .05" vertical slot	
		1180' - 1190' (sump)		5" steel w/bottom cap	
		Filter Pack Material: #8 Tacna gravel		Interval: 995' -1260'	
		Filter Pack Material: #8-12 sand		Interval: 990' - 995'	
		Filter Pack Material: #60 sand		Interval: 985' - 990'	
		Bentonite chips: time release pellets		Interval: 975' - 985'	
		Grout: bentonite grout slurry		Interval: 20' - 975'	
		Cement:		Interval: 0' - 20'	
	Surface Completion: above-ground steel box				
	Measuring Point: to be established				
	Centralizer Locations: every 50' along screened interval				
CONSTRUCTION TIME LOG					
	Task	Date and Start Time	Date and Finish Time		
	Drilling	5/24/07 8:30	6/13/07 11:32		
	Casing	6/15/07 9:05	6/15/07 17:36		
	Filter Pack	6/16/07 7:30	6/16/07 13:30		
	Bentonite Chips	6/16/07 14:00	6/16/07 14:25		
	Bentonite Grout	6/16/07 15:20	6/17/07 9:20		
	Cement	6/17/07 11:30	6/17/07 12:30		
	Surface Completion	9/11/07	9/11/07		
WELL DEVELOPMENT					
	Task	Time (hrs)	Gallons	Start	End
	Bailing	6.67	450	7/11/07 14:00	7/12/07 15:26
	Airlift pumping	6.83	2643	7/13/07 13:45	7/14/07 11:45
	Zonal airlifting and swabbing	9.08	4598	7/15/07 11:10	7/16/07 15:20
	Development pumping	18.13		7/26/07 9:07	7/27/07 17:05
	Pump testing	11.7		7/31/07 8:20	7/31/07 20:02
	Total	52.41			
Remarks:					

HYDRO GEO CHEM, INC.

Well Construction Summary

Project Name: Phelps Dodge Sierrita Inc. Sulfate Investigation	Boring No.: MO-2007-2
Drilling Company: WDC	Driller: Jeff Burris
ADWR Well Registration No.: 55-906765	Geologist: W. Thompson
Location: Duval Mine Road (north side) and View Point Road (east side)	
Township, Range, Section: D-18-13-9baa	

AS-BUILT DIAGRAM		DRILLING SUMMARY			
	Total Depth: 740 feet	Hole Diameter: 9 7/8"	Method: mud rotary		
	Drill Rig: Gefco Speedstar 50K	Bit Type: tricone			
	WELL DATA				
	Casing	Depth Interval (Ft)	Screen	Diameter, Material, Slot Size	
		0-10'		10" steel	
		1'-520'		5" steel, sch 40	
		520' to 680'		5" steel, .05" vertical slot	
		680' - 685' (sump)		5" steel w/ bottom cap	
		Filter Pack Material: #8 Tacna gravel		Interval: 695' - 508'	
		Filter Pack Material: #3 sand		Interval: 508' - 502'	
	Filter Pack Material: #60 choke sand		Interval: 502' - 497'		
	Grout: time release bentonite		Interval: 740' - 695'		
	Bentonite chips: medium		Interval: 497' - 468'		
	Grout: bentonite grout/slurry		Interval: 468' - 20'		
	Cement:		Interval: 20 - 0'		
	Surface Completion: above-ground steel box				
	Measuring Point: to be established				
	Centralizer Locations: every 50' along screened interval				
CONSTRUCTION TIME LOG					
Task	Date and Start Time	Date and Finish Time			
Drilling	3/14/07 8:40	4/11/07 12:00			
Casing	4/13/07 9:06	4/13/07 16:00			
Filter Pack	4/13/07 17:30	4/13/07 19:30			
Bentonite Slurry	4/13/07 17:30	4/13/07 20:00			
Cement	4/15/07 11:00	4/15/07 12:00			
Surface Completion	4/19/07	4/19/07			
WELL DEVELOPMENT					
Task	Time (hrs)	Gallons	Start	End	
Bailing			06/02/07 10:30	06/04/07 17:00	
Airlifting					
Swabbing					
Development					
Pumping			06/05/07 8:20	06/06/07	
Pump Testing			06/14/07 7:30	06/14/2007	
Total					
Remarks:					

HYDRO GEO CHEM, INC.

Well Construction Summary

Project Name: Phelps Dodge Sierrita Inc. Sulfate Investigation	Boring No.: MO-2007-3B
Drilling Company: WDC	Driller: Art Cortez
ADWR Well Registration No.: 55-906816	Project No.: 78300
Location: NE corner of La Canada and San Ignacio on north side of wash	
Township, Range, Section: D-18-13-2bcc	

AS-BUILT DIAGRAM		DRILLING SUMMARY			
	Total Depth: 960 feet	Hole Diameter: 9 7/8"	Method: mud rotary		
	Drill Rig: Gefco Speedstar 50K			Bit Type: tricone	
	WELL DATA				
		Depth Interval (Ft)		Diameter, Material, Slot Size	
		Casing	Screen		
		0 - 20'		10" steel	
		+1 - 740'		5" steel, sch 40	
			740' - 940'	5" steel, .05" slot, sch 40	
		940' - 950' (sump)		5" steel, sch 40 w/bottom cap	
		Filter Pack Material: #8 Tacna gravel		Interval: 705' - 960'	
		Filter Pack Material: #8-12 choke sand		Interval: 700' - 705'	
		Filter Pack Material: #60 choke sand		Interval: 695' - 700'	
		Bentonite chips: time release pellets		Interval: 673' - 695'	
		Grout: bentonite grout/slurry		Interval: 20' - 673'	
		Cement:		Interval: 0' - 20'	
	Surface Completion: above-ground steel box				
	Measuring Point: to be established				
	Centralizer Locations: 940', 890', 840', 790', 740'				
CONSTRUCTION TIME LOG					
Task	Date and Start Time	Date and Finish Time			
Drilling	8/11/07 10:30	8/25/07 16:30			
Casing	8/28/07 11:00	8/28/07 17:39			
Filter Pack	8/29/07 9:50	8/29/07 15:40			
Bentonite Chips	8/29/07 15:50	8/29/07 16:07			
Bentonite Grout	8/30/07 8:13	8/30/07 14:25			
Cement	9/18/07	9/18/07			
Surface Completion	9/18/07	9/18/07			
WELL DEVELOPMENT					
Task	Time (hrs)	Gallons	Start	End	
Bailing	3.5	500	8/12/07 7:45	8/12/07 17:00	
Airlifting	2.45		9/6/07 12:35	9/6/07 15:10	
Swabbing					
Development					
Pumping					
Pump Testing	9.0		9/10/07 8:00	9/10/07 17:00	
Total	14.95				
Remarks:					

HYDRO GEO CHEM, INC.

Well Construction Summary

Project Name: Phelps Dodge Sierrita Inc. Sulfate Investigation	Boring No.: MO-2007-3C
Drilling Company: WDC	Driller: Arnold Lamon
ADWR Well Registration No.: 55-906817	Project No.: 78300
Geologist: W. Thompson	
Location: NE corner of La Canada and San Ignacio on north side of wash	
Township, Range, Section: D-18-13-2bcc	

AS-BUILT DIAGRAM		DRILLING SUMMARY			
	Total Depth: 1430 feet	Hole Diameter: 9 7/8"	Method: mud rotary		
	Drill Rig: Gefco Speedstar 50K	Bit Type: tricone			
	WELL DATA				
	Casing	Depth Interval (Ft)		Diameter, Material, Slot Size	
		0 - 20'		10" steel	
		+1 - 1160'		5" mild steel, sch 40	
		1160' - 1320'		5" mild steel, .05" slot, sch 40	
		1320' - 1330'		5" mild steel, sch 40	
		Filter Pack Material: #8 Tacna gravel		Interval: 1130' - 1430'	
		Filter Pack Material: # 8-12 choke sand		Interval: 1125' - 1130'	
	Filter Pack Material:		formation fill 1081' - 1125'		
	Filter Pack Material: #60 sand		Interval: 1076' - 1081'		
	Bentonite chips: time release pellets		Interval: 1066' - 1076'		
	Grout: bentonite grout/slurry		Interval: 20' - 1066'		
	Cement:		Interval: 0' - 20'		
	Surface Completion: above-ground steel box				
	Measuring Point: to be established				
	Centralizer Locations: every 50' along screened interval				
CONSTRUCTION TIME LOG					
Task	Date and Start Time		Date and Finish Time		
Drilling	4/25/07 10:52		5/13/07 15:36		
Casing	5/15/07 8:30		5/16/07 12:00		
Filter Pack	5/17/07 7:40		5/17/07 17:16		
Bentonite Chips	5/22/07 9:55		4/13/07 20:00		
Bentonite Grout	5/22/07 10:45		5/22/07 15:20		
Cement	5/23/07 7:00		5/23/07 9:45		
Surface Completion	9/18/07		9/18/07		
WELL DEVELOPMENT					
Task	Time (hrs)	Gallons	Start	End	
Bailing	5.0		6/4/07 12:30	6/6/2007 13:00	
Airlift Pumping	10.0		6/14/07 10:00	6/15/2007 13:30	
Zonal airlifting and swabbing	10.25		6/16/07 15:45	6/17/2007 18:30	
Development					
Pumping	11.0		6/21/07 8:00	6/27/2007 17:30	
Pump Testing	10.5		6/28/07 7:00	6/28/2007 17:30	
Total	46.75			24 24 days	
Remarks:					

HYDRO GEO CHEM, INC.

Well Construction Summary

Project Name: Phelps Dodge Sierrita Inc. Sulfate Investigation	Boring No.: MO-2007-4A
Drilling Company: WDC	Driller: Art Cortez
ADWR Well Registration No.: 55-907213	Project No.: 78300
Location: La Canada median approximately 100' south of Penasco, Green Valley, Arizona	Geologist: W. Thompson
Township, Range, Section: D-18-13-15aad	

AS-BUILT DIAGRAM		DRILLING SUMMARY			
	Depth (Ft)	Total Depth: 580 feet	Hole Diameter: 9 7/8"	Method: mud rotary	
		Drill Rig: Gefco Speedstar 50K	Bit Type: tricone		
	WELL DATA				
		Depth Interval (Ft)	Diameter, Material, Slot Size		
		Casing	Screen		
		0 - 20'		10" steel	
		+1 - 360'		5" sch 80 PVC	
			360' - 560'	5" sch 80 PVC, .04" slot	
		560' - 570'		5" sch 80 PVC	
		Filter Pack Material: #8 Tacna gravel		Interval: 343' - 580'	
	Filter Pack Material: #8-12 choke sand		Interval: 339' - 343'		
	Filter Pack Material: #60 choke sand		Interval: 334' - 339'		
	Bentonite chips: time release pellets		Interval: 325' - 334'		
	Grout: bentonite grout/slurry		Interval: 20' - 325'		
	Cement:		Interval: 0' - 20'		
	Surface Completion: above-ground steel box				
	Measuring Point: to be established				
	Centralizer Locations: 560', 510', 460', 410', 360'				
CONSTRUCTION TIME LOG					
	Task	Date and Start Time	Date and Start Time		
	Drilling	9/19/07 14:05	9/23/07 12:25		
	Casing	9/24/07 10:30	9/24/07 13:03		
	Filter Pack	9/24/07 14:00	9/25/07 8:40		
	Bentonite Chips	9/25/07 8:50	9/25/07 9:00		
	Bentonite Grout	9/25/07 9:25	9/25/07 11:36		
	Cement	9/26/07 10:00	9/26/07 10:30		
	Surface Completion	10/24/07	10/24/07		
WELL DEVELOPMENT					
	Task	Time (hrs)	Gallons	Start	
	Bailing			End	
	Airlifting				
	Swabbing				
	Development				
	Pumping	11.75		10/05/07 15:00	
				10/06/07 17:45	
	Pump Testing	9.0		10/08/07 10:00	
				10/08/07 19:00	
	Total	20.75			
Remarks:					

HYDRO GEO CHEM, INC.

Well Construction Summary

Project Name: Phelps Dodge Sierrita Inc. Sulfate Investigation	Boring No.: MO-2007-4B
Drilling Company: WDC	Driller: Art Cortez
ADWR Well Registration No.: 55-907212	Project No.: 78300
Location: La Canada median approximately 100' south of Penasco, Green Valley, Arizona	
Township, Range, Section: D-18-13-15aad	
Geologist: W. Thompson	

AS-BUILT DIAGRAM		DRILLING SUMMARY			
	Depth (Ft)	Total Depth: 960 feet	Hole Diameter: 9 7/8"	Method: mud rotary	
		Drill Rig: Gefco Speedstar 50K	Bit Type: tricone		
	WELL DATA				
		Depth Interval (Ft)	Diameter, Material, Slot Size		
		Casing	Screen		
		0 to 20'		10" steel	
		+1' - 700'		5" steel	
			700' to 940'	5" steel, .05" slot	
		940' to 950'		5" steel with bottom cap	
		Filter Pack Material: #8 Tacna gravel	Interval: 687.6' - 960'		
	Filter Pack Material: #8-12 choke sand	Interval: 681' - 687.6'			
	Filter Pack Material: #60 choke sand	Interval: 675' - 681'			
	Bentonite chips: time release pellets	Interval: 653' - 675'			
	Grout: bentonite grout/slurry	Interval: 20' - 653'			
	Cement:	Interval: 0' - 20'			
	Surface Completion: above-ground steel box				
	Measuring Point: to be established				
	Centralizer Locations: 940', 890', 840', 790', 740'				
CONSTRUCTION TIME LOG					
Task	Date and Start Time	Date and Finish Time			
Drilling	9/4/07 8:00	9/11/07 10:25			
Casing	9/12/07 7:30	9/12/07 13:45			
Filter Pack	9/13/07 7:30	9/13/07 14:00			
Bentonite Chips	9/13/07 14:15	9/13/07 14:30			
Bentonite Grout	9/18/07 11:30	9/18/07 13:20			
Cement	9/26/07 10:30	9/26/07 11:00			
Surface Completion	10/24/2007	10/24/07			
WELL DEVELOPMENT					
Task	Time (hrs)	Gallons	Start	End	
Bailing					
Airlifting	5.0		09/25/07 10:00	09/25/07 14:30	
Swabbing					
Development					
Pumping					
Pump Testing	9.75		10/10/07 8:00	10/10/07 17:45	
Total	14.75				
Remarks:					

HYDRO GEO CHEM, INC.

Well Construction Summary

Project Name: Phelps Dodge Sierrita Inc. Sulfate Investigation	Boring No.: MO-2007-4C
Drilling Company: WDC	Driller: Arnold Lamon
ADWR Well Registration No.: 55-907211	Project No.: 78300
Location: La Canada median approximately 100' south of West Camino de Penasco, Green Valley, Arizona	Geologist: W. Thompson
Township, Range, Section: D-18-13-15aad	

AS-BUILT DIAGRAM		DRILLING SUMMARY		
	Total Depth: 1153 feet		Hole Diameter: 9 7/8"	Method: mud rotary
	Drill Rig: Gefco Speedstar 50K		Bit Type: tricone	
	WELL DATA			
	Depth Interval (Ft)		Diameter, Material, Slot Size	
	Casing	Screen		
	0 - 20'		10" steel	
	+1 -1090'		5" steel	
		1090' - 1130'	5" steel, .05" slot	
	1130' - 1140'		5" mild steel	
	Filter Pack Material: #8 Tacna gravel		Interval: 1078' -1152'	
	Filter Pack Material: #8-12 choke sand		Interval: 1076' - 1078'	
	Filter Pack Material: #60 choke sand		Interval: 1074' - 1076'	
	Bentonite chips: time release pellets		Interval: 1063' - 1074'	
	Grout: bentonite grout/slurry		Interval: 20' - 1063'	
	Cement:		Interval: 0' - 20'	
Surface Completion: above-ground steel box				
Measuring Point: to be established				
Centralizer Locations: 1090', 1120', 1135'				
CONSTRUCTION TIME LOG				
Task	Date and Start Time	Date and Start Time		
Drilling	6/19/07 11:48	7/11/07 11:17		
Casing	7/13/07 9:07	7/13/07 16:11		
Filter Pack	7/14/07 10:45	7/14/07 11:55		
Bentonite Chips	7/14/07 13:11	7/14/07 13:38		
Bentonite Grout	7/14/07 13:45	7/14/07 16:46		
Cement	7/15/07 16:30	7/15/07 17:05		
Surface Completion	10/24/2007	10/24/07		
WELL DEVELOPMENT				
Task	Time (hrs)	Gallons	Start	End
Bailing	3.5	500	8/12/07 7:45	8/12/07 17:00
Airlifting	4.67		8/14/07 9:45	8/14/07 14:25
Swabbing	2.5		8/12/07 13:00	8/12/07 15:30
Development				
Pumping	5.08		8/15//07 9:45	8/15/07 14:50
Pump Testing	11.28		8/16/07 7:48	8/16/07 19:05
Total	27.03			
Remarks:				

HYDRO GEO CHEM, INC.

Well Construction Summary

Project Name: Phelps Dodge Sierrita Inc. Sulfate Investigation	Boring No.: MO-2007-5B
Drilling Company: WDC	Driller: Arnold Lamon
ADWR Well Registration No.: 55-907456	Project No.: 78300
Location: LaCanada Drive median strip, approximately 400' south of West Paseo de Canto	
Township, Range, Section: 18S -13E - 22acd	

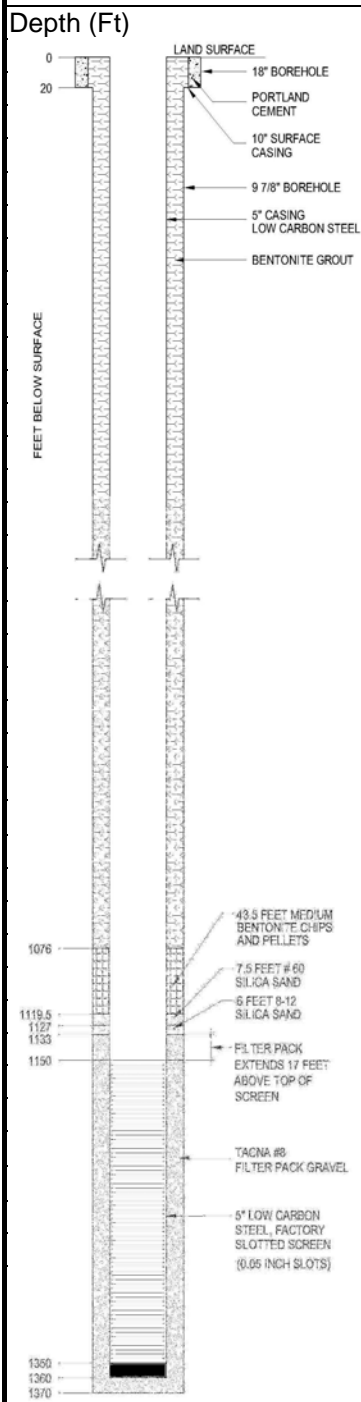
AS-BUILT DIAGRAM		DRILLING SUMMARY			
	Total Depth: 980'	Hole Diameter: 9 7/8"	Method: mud rotary		
	Drill Rig: Gefco Speedstar 50K	Bit Type: tricone			
	WELL DATA				
	Casing	Depth Interval (Ft)	Screen	Diameter, Material, Slot Size	
		0 - 20'		10" steel	
		+1 - 660'		5" steel	
			660' - 960'	5" steel, .05" slot	
		960' - 970' (sump)		5" steel, with bottom cap	
		Filter Pack Material: #8 Tacna gravel		Interval: 638' -980'	
		Filter Pack Material: #8-12 choke sand		Interval: 633' - 638'	
	Filter Pack Material: #60 choke sand		Interval: 628' - 633'		
	Bentonite chips: time release pellets		Interval: 618' - 628'		
	Grout: bentonite grout/slurry		Interval: 20' - 618'		
	Cement:		Interval: 0' - 20'		
	Surface Completion: above-ground steel box				
	Measuring Point: to be established				
	Centralizer Locations: 660', 710', 760', 810', 860', 910', 960'				
CONSTRUCTION TIME LOG					
Task	Date and Start Time		Date and Finish Time		
Drilling	9/21/07 10:54		9/27/07 17:35		
Casing	10/3/07 11:05		10/3/07 16:38		
Filter Pack	10/4/07 7:30		10/4/07 10:06		
Bentonite Chips	10/4/07 10:55		10/4/07 11:15		
Bentonite Grout	10/4/07 13:40		10/4/07 15:15		
Cement	10/5/07 15:50		10/5/07 16:22		
Surface Completion	10/23/07		10/23/07		
WELL DEVELOPMENT					
Task	Time (hrs)	Gallons	Start	End	
Bailing	2 *	55	10/10/07 15:30*	10/10/07 17:30	
Airlifting	1.9		10/5/07 12:04	10/05/07 13:58	
Swabbing					
Development					
Pumping	1.5		10/11/07 15:00	10/11/07 16:30	
Pump Testing	9.0		10/11/07 16:40	10/12/07 15:15	
Total	14.4				
Remarks:	* estimated				

HYDRO GEO CHEM, INC.

Well Construction Summary

Project Name: Phelps Dodge Sierrita Inc. Sulfate Investigation	Boring No.: MO-2007-5C
Drilling Company: WDC	Driller: Arnold Lamon
ADWR Well Registration No.: 55-907457	Project No.: 78300
Location: La Canada Drive median strip, approximately 400' south of West Paseo de Canto	
Township, Range, Section: D-18-13-22acd, San Ignacio de La Canoa Land Grant	
Geologist: Wilson/Thompson	

AS-BUILT DIAGRAM



DRILLING SUMMARY

Total Depth: 1370 feet	Hole Diameter: 9 7/8"	Method: mud rotary
Drill Rig: Gefco Speedstar 50K	Bit Type: tricone	

WELL DATA

Casing	Depth Interval (Ft)		Diameter, Material, Slot Size
	Screen		
	0 - 20'		10" steel
	+1 - 1150'		5" steel, sch 40
		1150' - 1350'	5" steel, .05" slot, sch 40
	1350' - 1360'		5" steel, sch 40
	Filter Pack Material: #8 Tacna gravel		Interval: 1133' - 1370'
	Filter Pack Material: #8-12 choke sand		Interval: 1127' - 1133'
	#60 choke sand		Interval: 1119.5' - 1127'
	Bentonite chips: time release pellets and chips		Interval: 1076' - 1119.5'
	Grout: bentonite grout/slurry		Interval: 20' - 1076'
	Cement:		Interval: 0' - 20'
	Surface Completion: above-ground steel box		
	Measuring Point: to be established		
	Centralizer Locations: 1150', 1200', 1250', 1300', 1350'		

CONSTRUCTION TIME LOG

Task	Date and Start Time	Date and Finish Time
Drilling	7/16/07 16:21	8/1/07 15:17
Casing	8/8/07 9:45	8/8/07 18:45
Filter Pack	8/9/07 10:08	8/10/07 12:30
Bentonite Chips	8/10/07 12:32	8/10/07/ 13:35
Bentonite Grout	8/11/07 9:15	8/11/07 12:45
Cement		
Surface Completion	10/23/07	10/23/07

WELL DEVELOPMENT

Task	Time (hrs)	Gallons	Start	End
Bailing	0.5	55	8/22/07 11:15	8/22/07 11:42
Airlifting	7.82		8/12/07 9:13	8/12/07 17:02
Swabbing				
Development				
Pumping				
Pump Testing	5.0		8/23/07 13:00	8/23/07 18:00
Total	13.32			

Remarks:

HYDRO GEO CHEM, INC.

Well Construction Summary

Project Name: Phelps Dodge Sierrita Inc. Sulfate Investigation	Boring No.: MO-2007-6A
Drilling Company: WDC	Driller: Arnold Lamon
ADWR Well Registration No.: 55-907607	Geologist: W. Thompson
Location: Camino del Sol, west side, approximately 300' south of Placita Beldad Road, Green Valley, Arizona	
Township, Range, Section: 18S - 13E 28dbd	

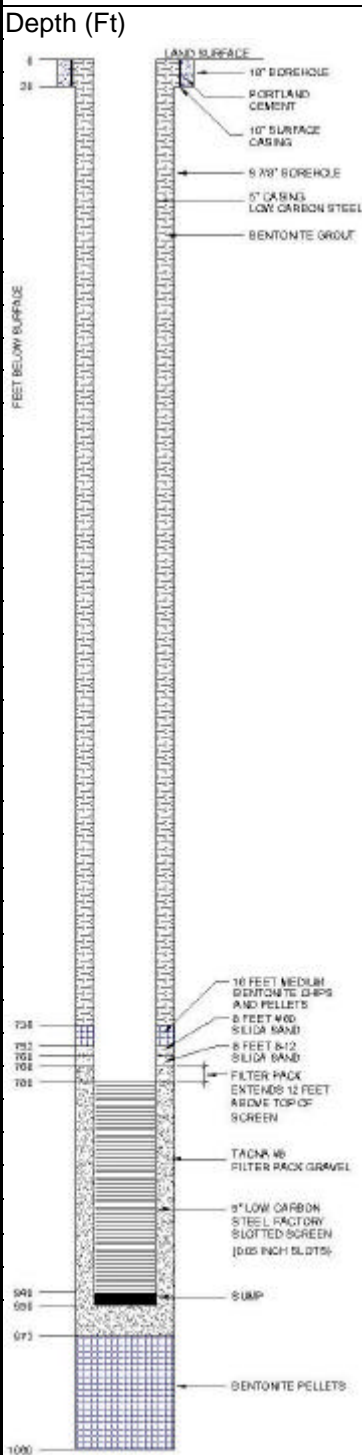
AS-BUILT DIAGRAM		DRILLING SUMMARY			
	Depth (Ft)	Total Depth: 630'	Hole Diameter: 9 7/8"	Method: mud rotary	
		Drill Rig: Gefco Speedstar 50K		Bit Type: tricone	
	WELL DATA				
		Depth Interval (Ft)		Diameter, Material, Slot Size	
		Casing	Screen		
		0 - 20'		10" steel	
		+1 - 310'		5" steel	
			310' - 390'	5" steel, .05" slot	
		390 - 430		5" steel	
			430' - 610'	5" steel, .05" slot	
	610' - 620' (sump)		5" steel, bottom cap		
	Filter Pack Material: #8 Tacna gravel		Intervals: 299' - 400', 423' - 630'		
	Filter Pack Material: #8-12 choke sand		Interval: 294' - 299'		
	Filter Pack Material: #60 choke sand		Interval: 285' - 294'		
	Bentonite chips: time release pellets		Intervals: 272' - 285', 400' - 423'		
	Grout: bentonite grout/slurry		Interval: 20' - 272'		
	Cement:		Interval: 0' - 20'		
	Surface Completion: above-ground steel box				
	Measuring Point: to be established				
	Centralizer Locations: 610', 560', 510', 460', 360'				
CONSTRUCTION TIME LOG					
	Task	Date and Start Time	Date and Finish Time		
	Drilling	9/10/07 9:10	9/18/07 13:10		
	Casing	9/19/07 11:55	9/19/07 15:58		
	Filter Pack	9/20/07 9:58	9/20/07 15:58		
	Bentonite Chips	9/20/07 16:15	9/20/07 16:53		
	Bentonite Grout	9/21/07 7:00	9/21/07 8:25		
	Cement				
	Surface Completion	10/24/07	10/24/07 0:00		
WELL DEVELOPMENT					
	Task	Time (hrs)	Gallons	Start	End
	Bailing	5.0		9/26/07 11:15	9/26/07 16:15
	Airlifting				
	Swabbing				
	Development				
	Pumping	3.8	18,562	9/28/07 12:32	9/27/07 17:00
	Pump Testing	9.92		10/02/07 9:00	10/02/07 19:55
	Total	18.72			
Remarks:					

HYDRO GEO CHEM, INC.

Well Construction Summary

Project Name: Phelps Dodge Sierrita Inc. Sulfate Investigation	Boring No.: MO-2007-6B
Drilling Company: WDC	Driller: Arnold Lamon
ADWR Well Registration No.: 55-907606	Project No.: 78300
Location: Camino del Sol, west side, approximately 300' south of Placita Beldad Road, Green Valley, Arizona	
Township, Range Section: 18S - 13E - 28dbd	

AS-BUILT DIAGRAM



DRILLING SUMMARY

Total Depth: 1060'	Hole Diameter: 9 7/8"	Method: mud rotary
Drill Rig: Gefco Speedstar 50K	Bit Type: tricone	

WELL DATA

Casing	Depth Interval (Ft)		Diameter, Material, Slot Size
	Screen		
	0 - 20'		10" steel
	+1 - 780'		5" steel
		780' - 940'	5" steel, .05" slot
	940' - 950' (sump)		5" steel, with bottom cap
Grout: bentonite chips (bottom seal)			Interval: 973' - 1060'
Filter Pack Material: #8 Tacna gravel			Interval: 768' - 973'
Filter Pack Material: #8-12 choke sand			Interval: 760' - 768'
Filter Pack Material: #60 choke sand			Interval: 752' - 760'
Bentonite chips: time release pellets			Interval: 736' - 752'
Grout: bentonite grout/slurry			Interval: 20' - 736'
Cement: Portland			Interval: 0' - 20'
Surface Completion: above-ground steel box			
Measuring Point: to be established			
Centralizer Locations: 780', 830', 880', 930'			

CONSTRUCTION TIME LOG

Task	Date and Start Time	Date and Start Time
Drilling	8/15/07 10:55	8/29/07 15:36
Casing	9/6/07 14:26	9/7/07 15:09
Filter Pack	9/8/07 9:56	9/8/07 16:10
Bentonite Chips	9/8/07 16:25	9/8/07 17:05
Bentonite Grout	9/9/07 9:00	9/9/07 11:29
Cement	9/10/07 12:30	9/10/07 13:00
Surface Completion	10/24/07	10/24/07 0:00


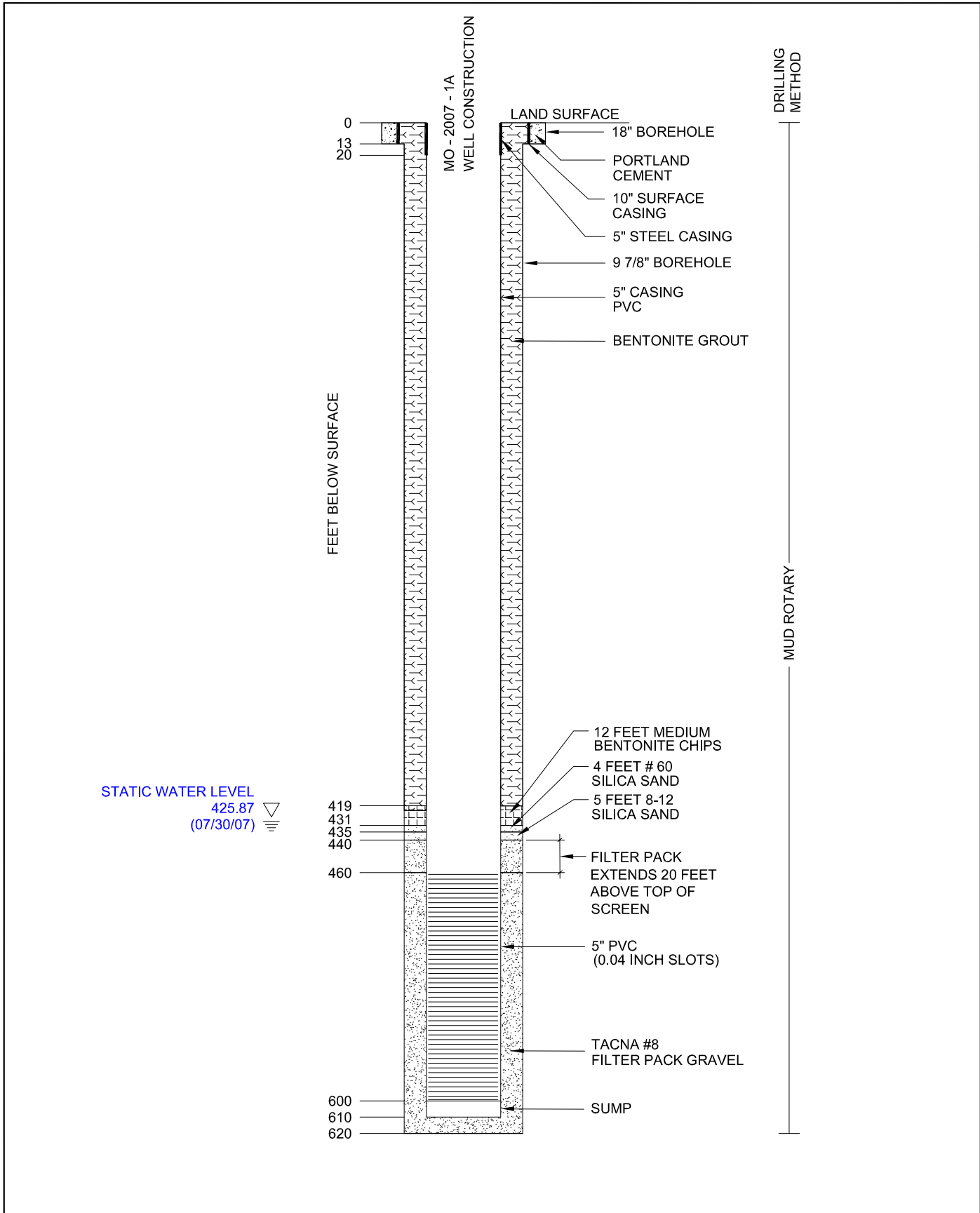
WELL DEVELOPMENT

Task	Time (hrs)	Gallons	Start	End
Bailing				
Airlifting	5.5	4000	10/01/07 10:30	10/01/07 16:00
Swabbing				
Development				
Pumping				
Pump Testing	4.0		10/03/07 16:15	10/03/07 20:15
Total	9.5			

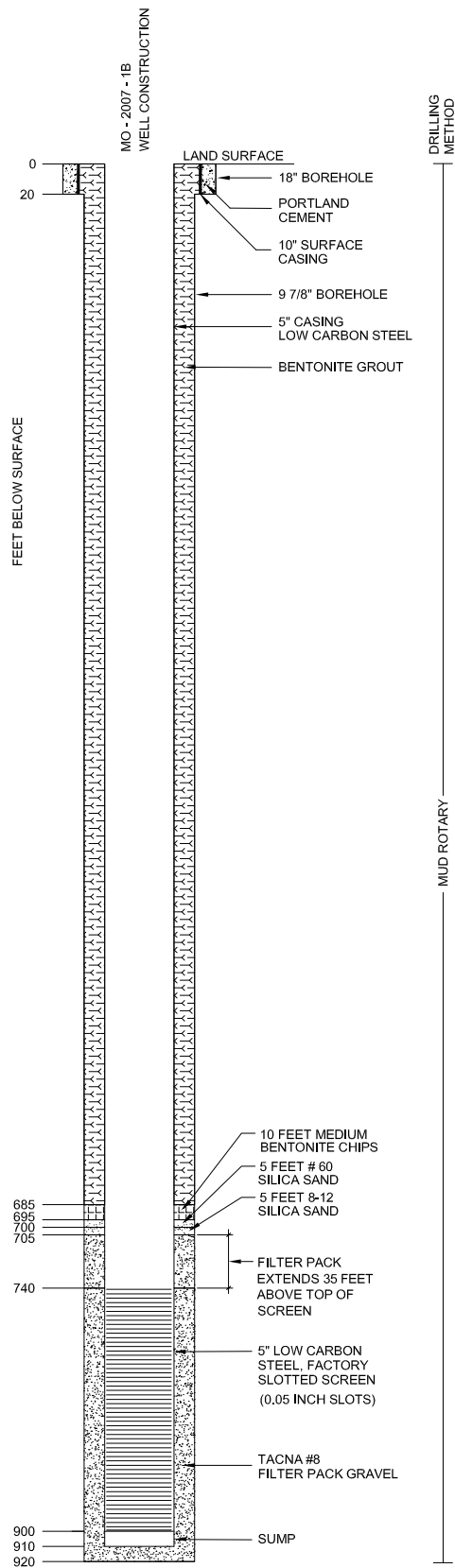
Remarks:

APPENDIX D.4

**WELL CONSTRUCTION DIAGRAMS OF INDIVIDUAL
MITIGATION ORDER WELLS**



WELL CONSTRUCTION DIAGRAM FOR WELL MO-2007-1A (55-907342)					
Approved	Date	Drawn By	Date	File Name	Figure
KSW	07/05/07	DKW	07/05/07	7830138A	D.4.1





STATIC WATER LEVEL
425.67
(07/30/07)

**WELL CONSTRUCTION DIAGRAM
FOR WELL MO-2007-1B
(55-907210)**



**HYDRO
GEO
CHEM, INC.**

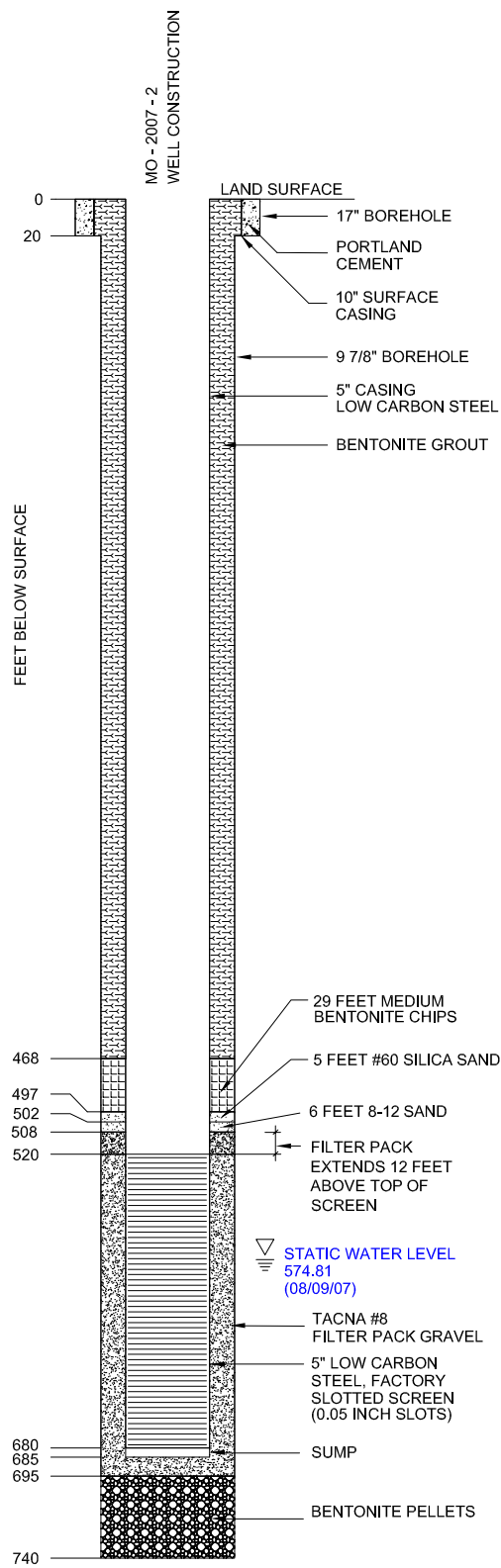
Approved	Date	Drawn By	Date	File Name	Figure
KSW	07/03/07	DKW	07/03/07	7830137A	D.4.2




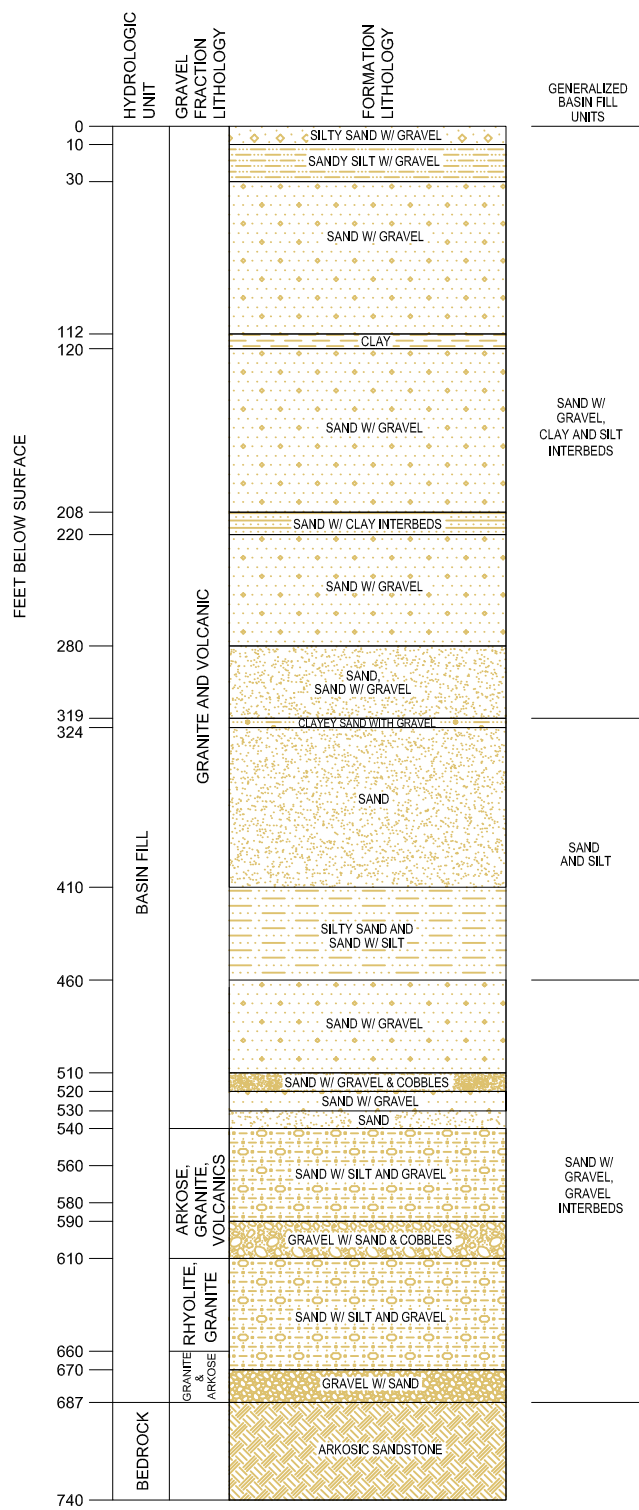
**HYDRO
GEO
CHEM, INC.**

**WELL CONSTRUCTION DIAGRAM AND
STRATIGRAPHY FOR WELL MO-2007-1C
(55-907209)**

Approved KSW	Date 06/19/07	DKW	Date 06/19/07	File Name 7830134A	Figure D.4.3
------------------------	-------------------------	-----	-------------------------	------------------------------	------------------------



DRILLING METHOD: REVERSE CIRCULATION AIR ROTARY (0 to 687 feet), MUD ROTARY (687 to 740 feet)

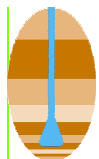
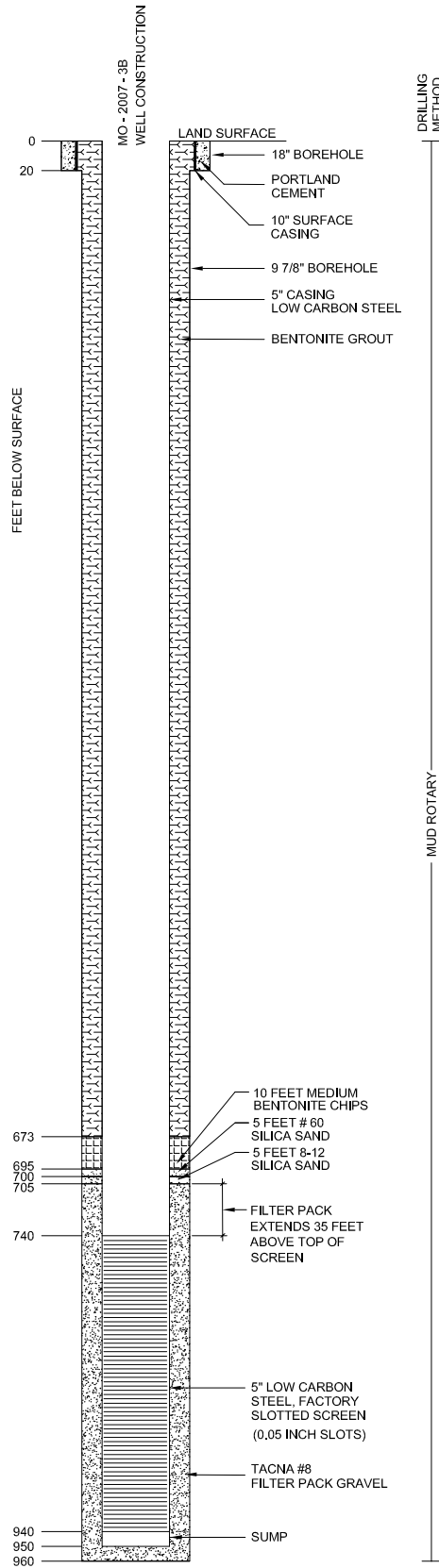


**HYDRO
GEO
CHEM, INC.**

**WELL CONSTRUCTION DIAGRAM AND
STRATIGRAPHY FOR WELL MO-2007-2
(55-906765)**

Approved KSW	Date 05/29/07	Drawn By JEK	Date 05/07/07	File Name 7830131A	Figure D.4.4
------------------------	-------------------------	------------------------	-------------------------	------------------------------	------------------------


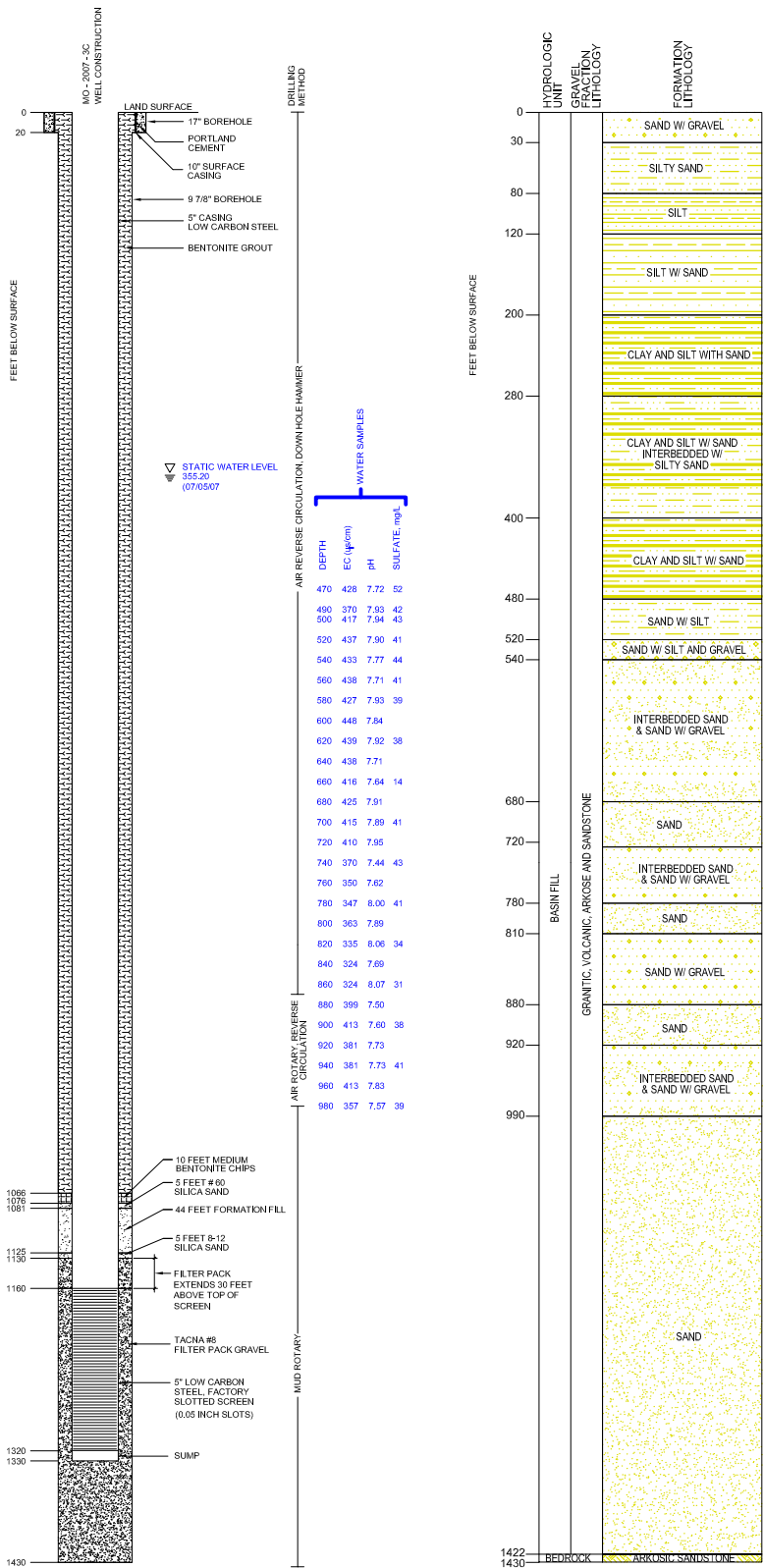
STATIC WATER LEVEL
355.24
(09/10/07)



**HYDRO
GEO
CHEM, INC.**

**WELL CONSTRUCTION DIAGRAM
FOR WELL MO-2007-3B
(55-906816)**


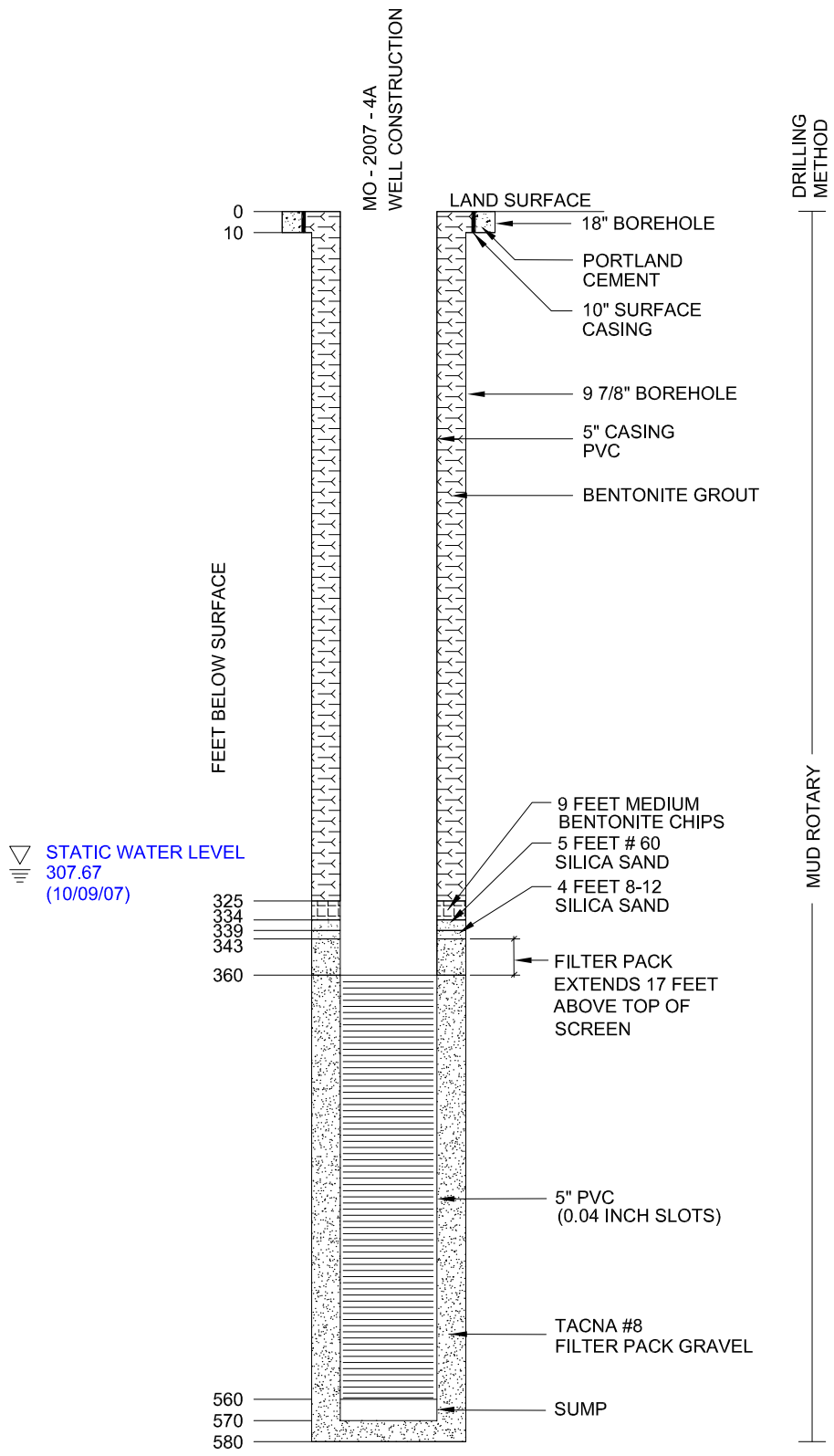
Approved	Date	Drawn By	Date	File Name	Figure
KSW	9/6/07	DKW	9/6/07	7830149A	D.4.5



**HYDRO
GEO
CHEM, INC.**

**WELL CONSTRUCTION DIAGRAM AND
STRATIGRAPHY FOR WELL MO-2007-3C
(55-906817)**

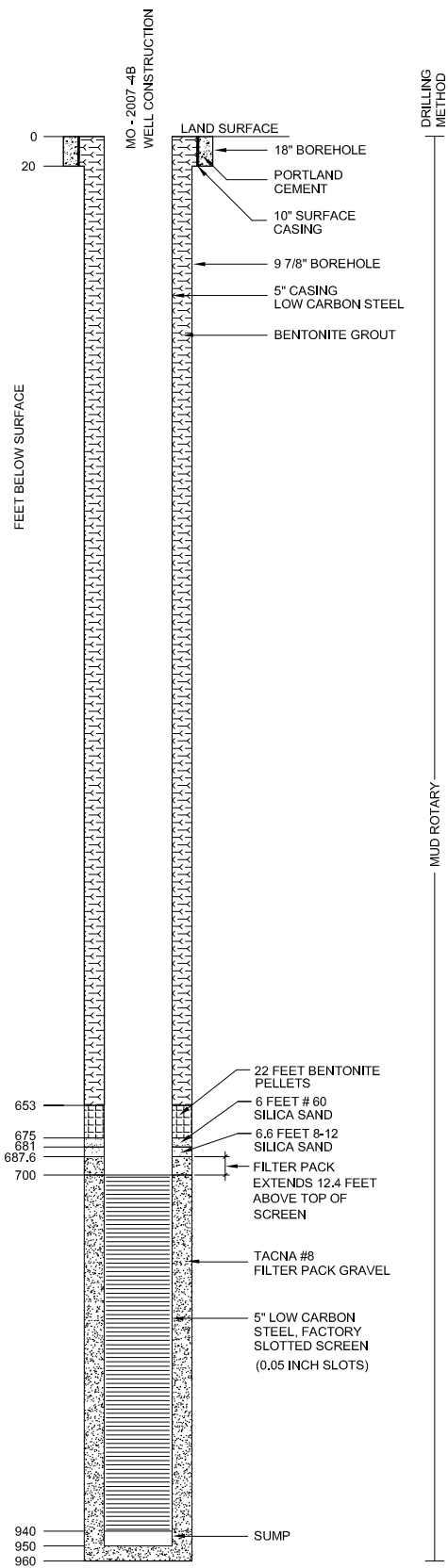
Approved KSW	Date 06/18/07	Drawn By DKW	Date 06/18/07	File Name 7830133A	Figure D.4.6
------------------------	-------------------------	------------------------	-------------------------	------------------------------	------------------------



**HYDRO
GEO
CHEM, INC.**

**WELL CONSTRUCTION DIAGRAM
FOR WELL MO-2007-4A
(55-907213)**

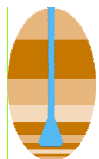
Approved	Date	Drawn By	Date	File Name	Figure
KSW	10/11/07	RAM	10/11/07	7830158A	D.4.7




▽ STATIC WATER LEVEL
 308.72
 (10/11/07)

**WELL CONSTRUCTION DIAGRAM
 FOR WELL MO-2007-4B
 (55-907212)**

Approved	Date	Drawn By	Date	File Name	Figure
KSW	9/24/07	DKW	9/24/07	7830152A	D.4.8



**HYDRO
 GEO
 CHEM, INC.**

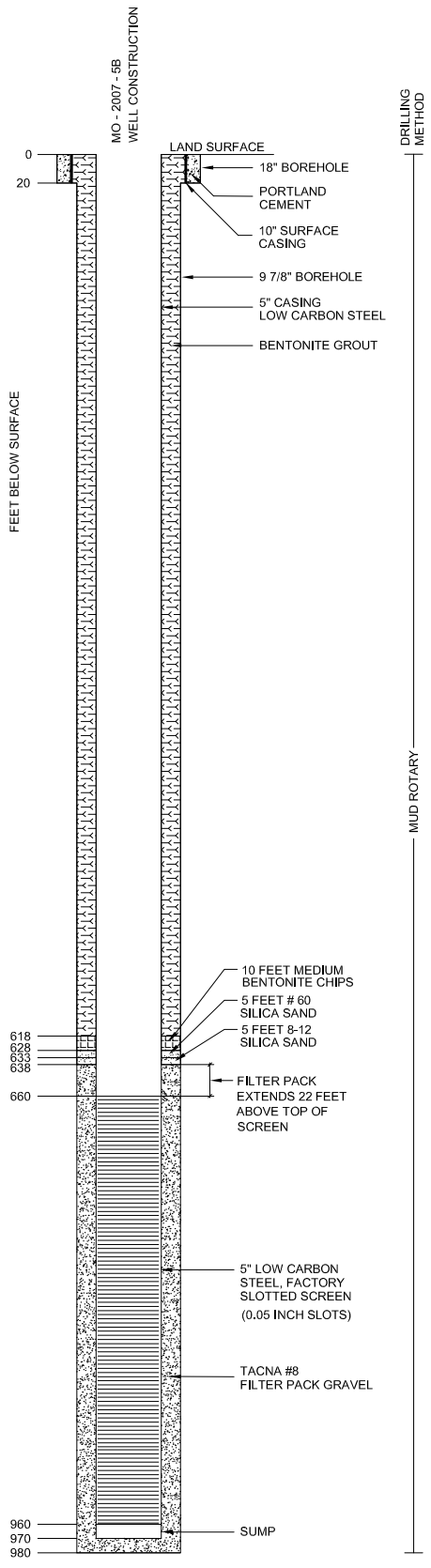


**HYDRO
GEO
CHEM, INC.**


**WELL CONSTRUCTION DIAGRAM AND
STRATIGRAPHY FOR WELL MO-2007-4C
(55-907211)**

Approved	Date	Drawn By	Date	File Name	Figure
KSW	07/26/07	RAM	07/26/07	7830140A	D.4.9

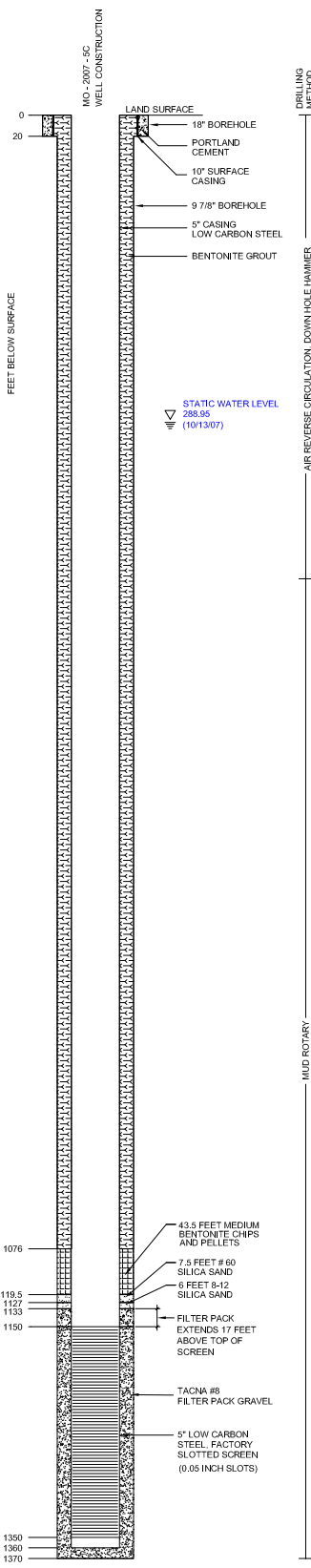
▽ STATIC WATER LEVEL
268.27
(10/12/07)



**WELL CONSTRUCTION DIAGRAM
FOR WELL MO-2007-5B
(55-907456)**



Approved	Date	Drawn By	Date	File Name	Figure
KSW	10/11/07	RAM	10/11/07	7830157A	D.4.10





DRILLING METHOD

AIR REVERSE CIRCULATION DOWNHOLE HAMMER

MUD ROTARY


DEPTH	PH	SULFATE, mg/L
320	7.71	96
340	7.77	80
360	7.74	86
380	7.82	82
400	7.81	68
420	7.77	58
440	7.88	99

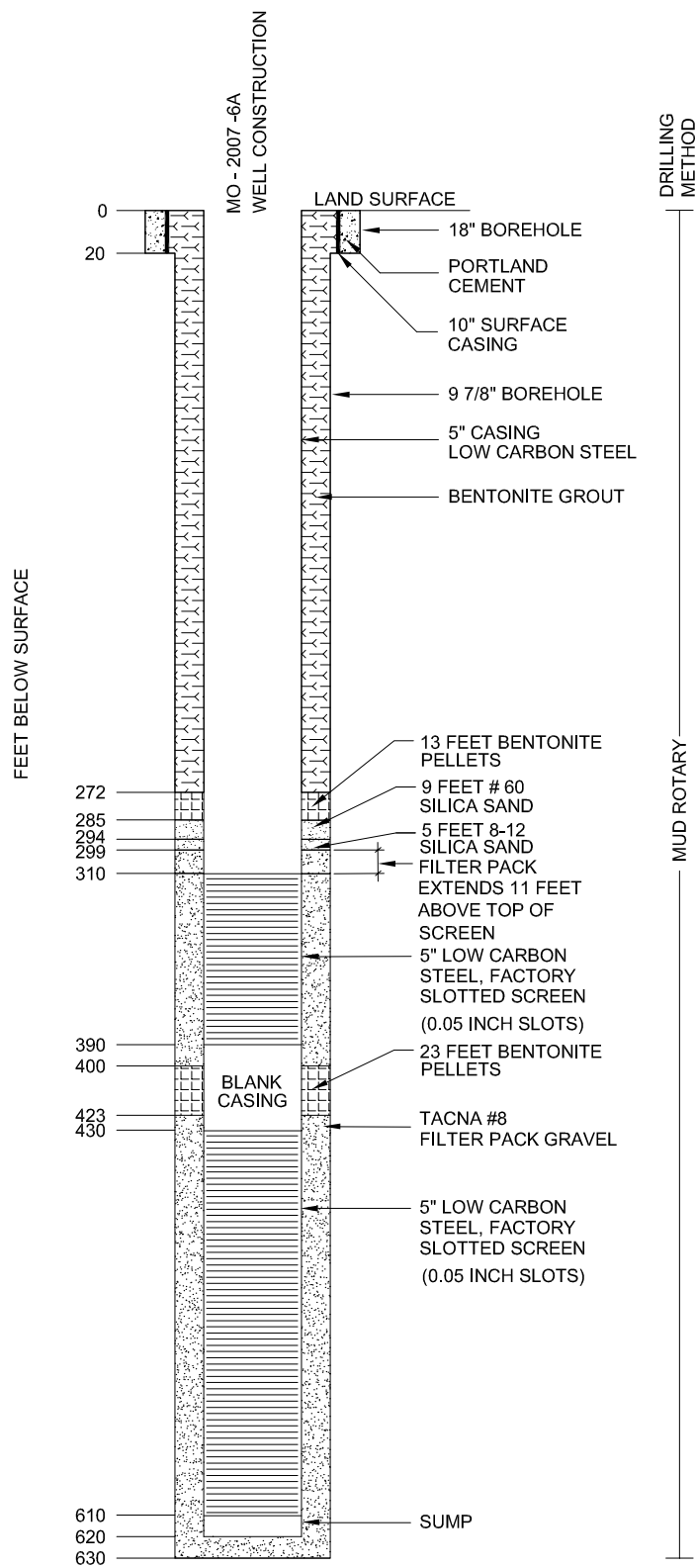
WATER SAMPLES




**WELL CONSTRUCTION DIAGRAM AND
STRATIGRAPHY FOR WELL MO-2007-5C
(55-907457)**

Approved KSW	Date 09/06/07	Drawn By DKW	Date 09/06/07	File Name 7830148A	Figure D.4.11
------------------------	-------------------------	------------------------	-------------------------	------------------------------	-------------------------

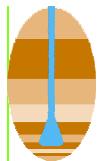
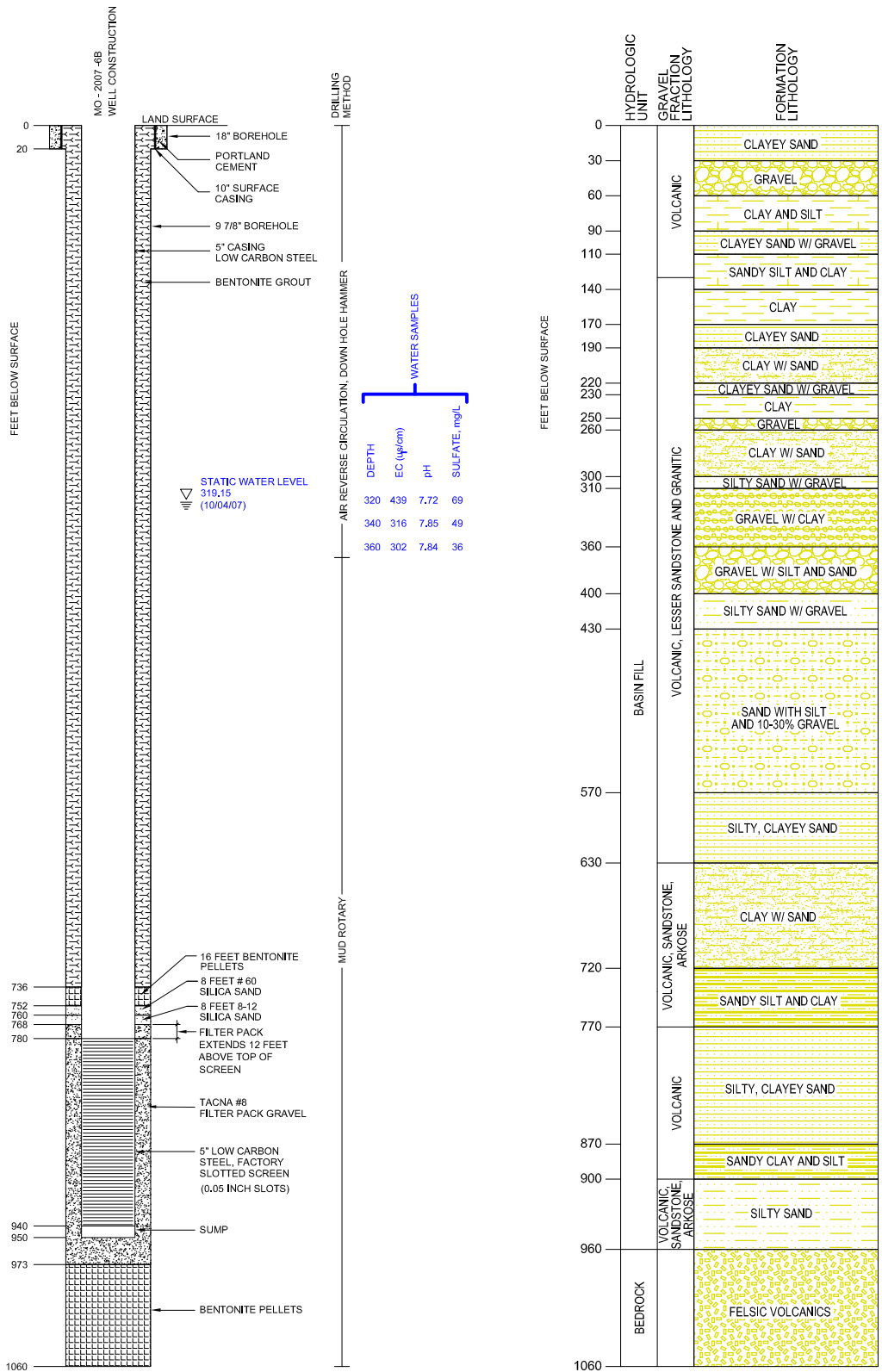

STATIC WATER LEVEL
 303.04
 (10/02/07)



WELL CONSTRUCTION DIAGRAM
FOR WELL MO-2007-6A
(55-907607)



Approved	Date	Drawn By	Date	File Name	Figure
KSW	9/25/07	DKW	9/25/07	7830153A	D.4.12



**HYDRO
GEO
CHEM, INC.**

**WELL CONSTRUCTION DIAGRAM AND
STRATIGRAPHY FOR WELL MO-2007-6B
(55-907606)**

Approved	Date	Drawn By	Date	File Name	Figure
KSW	9/11/07	DKW	9/11/07	7830151A	D.4.13

APPENDIX D.5

WELL CONSTRUCTION DATA FOR NP-2 AND CW-3

DEPARTMENT OF WATER RESOURCES
99 EAST VIRGINIA AVENUE
PHOENIX, ARIZONA 85004



REGISTRATION OF EXISTING WELLS

READ INSTRUCTIONS ON BACK OF THIS FORM BEFORE COMPLETING
PRINT OR TYPE - FILE IN DUPLICATE

REGISTRATION FEE (CHECK ONE)

EXEMPT WELL (NO CHARGE)

NON-EXEMPT WELL - \$10.00

FOR OFFICE USE ONLY

REGISTRATION NO. 55- 605898

FILE NO. D(18-13)2 bcc

FILED 4/15/82 AT 2
(DATE) (TIME)

INA _____

AMA TUCSON

1. Name of Registrant: New Pueblo Constructors, Inc.

P.O. Box 27566 Tucson AZ 85726
(Address) (City) (State) (Zip)

2. File and/or Control Number under previous groundwater law:

D(18-13)2 bcc 35-
(File Number) (Control Number)

3. a. The well is located within the SW $\frac{1}{4}$ SW $\frac{1}{4}$ NW $\frac{1}{4}$, Section 2,
of Township 18 N/S, Range 13 E/W, G & SRB & M, in the
County of Pima.

b. If in a subdivision: Name of subdivision Green Valley Pueblo Estates,
Lot No. _____, Address 341 West Rosa Drive, Green Valley, AZ

4. The principal use(s) of water (Examples: irrigation - stockwater - domestic - municipal - industrial)
Franchised water system serving domestic customers and some commercial customers

5. If for irrigation use, number of acres irrigated from well _____.

6. Owner of land on which well is located. If same as Item 1, check this box

(Address) (City) (State) (Zip)

7. Well data (If data not available, write N/A)

a. Depth of Well 515 feet

b. Diameter of casing 12 inches

c. Depth of casing 515 feet

d. Type of casing 1/2" steel

e. Maximum pump capacity 189 gallons per minute.

f. Depth to water 314.4 feet below land surface.

g. Date well completed November 12, 1974
(Month) (Day) (Year)

8. The place(s) of use of water. If same as Item 3, check this box .

1/4 1/4 1/4, Section _____ Township _____ Range _____
1/4 1/4 1/4, Section _____ Township _____ Range _____
Green Valley Pueblo Estates Subdivision

9. DATE 4/13/82 SIGNATURE OF REGISTRANT Karl & Paula



12030 E. Riggs Road
Chandler, AZ 85249
Telephone: 480/895-9404

T.V. CAMERA SURVEY

Date 5-31-2007

Customer Hydra Geo Chem

Job Number B-9725 Well Number # NP-2 S.W.L. 351'

LOCATION: County _____ City Green Valley State Arizona

Sec _____ Twp _____ Rge _____

Tape Made: Yes No Tape File Number _____

Brief Well Description 12 1/4" ID casing

DEPTH	DESCRIPTION
0	AT Top of Casing 12" casing
18'	Rust Buildup on Casing
330'	Buildup on Casing
331'	Perforations (SAW CUT)
351'	Static Water level (cloudy)
362'	Piece of Plastic
375'	Heavy Buildup on Casing
410'	Second Piece of Plastic
450'	Heavy Buildup on Casing & Perforations
486'	Top of Fill

Technician

cw-3

Acres 21

LAND DEPARTMENT
WATER DIVISION
STATE OF ARIZONA

REPORT OF WELL DRILLER

IMPORTANT

PLEASE COMPLETE AND RETURN

This report should be prepared by the driller in all detail and filed with the State Land Commissioner following completion of the well.

- 1. OWNER..... TUCSON GREEN VALLEY
Name
c/o A. A. McDaniel Well & Machine Co., 2838 Ruthrauff Rd., Tucson, Arizona
Address
- 2. Lessee or Operator.....
Name
Address
- 3. DRILLER..... A.A. McDANIEL WELL & MACHINE CO.
Name
Tucson, Arizona
Address
- 4. Location of well: Twp..... 18S Rge..... 13E Section 22
NE 1/4 SW 1/4 NE 1/4
10-acre subdivision
- 5. Intention to Drill File No. D(18-13)22 aca Permit No.....

DESCRIPTION OF WELL

- 6. Total depth of hole..... 501' 5" ft.
- 7. Type of casing..... Linepipe
- 8. Diameter and length of casing... 16 in. from 0 to 500 in. from to in. from to
- 9. Method of sealing at reduction points.....
- 10. Perforated from 182 to 500, from to, from to, from to
- 11. Size of cuts..... 3/8" x 1/4" Number of cuts per foot..... 8
- 12. If screen was installed: Length..... ft. Diam..... in. Type.....
- 13. Method of construction..... Drilled cable tools
drilled, dug, driven, bored, jetted, etc.
- 14. Date started.....
Month Day Year
- 15. Date completed..... March 16, 1964
Month Day Year
- 16. Depth of water..... 193 ft.
If flowing well, so state.
- 17. Describe point from which depth measurements were made, and give sea-level elevation if available.....
- 18. If flowing well, state method of flow regulation.....

19. REMARKS:.....
.....
.....
.....
.....

DO NOT WRITE IN THIS SPACE	
OFFICE RECORD	
Received..... 3-29-65	by..... R
Filed..... 3-22-65	by..... K
File No..... D(18-13)22 aca	



12030 E. Riggs Road
Chandler, AZ 85249
Telephone: 480/895-9404

T.V. CAMERA SURVEY

Date 5-31-2007

Customer Hydro Geo Chem

Job Number 81-4725 Well Number # CW-3 S.W.L. 265'

LOCATION: County _____ City Green Valley State ARIZONA

Sec _____ Twp _____ Rge _____

Tape Made: Yes No Tape File Number _____

Brief Well Description 15 1/4" ID casing

DEPTH	DESCRIPTION	ADWR
0	AT Top of Casing	
178'	Perforations (Mills Knife)	182-900'
265'	Static Water level	260 (964)
270'	Buildup on Casing	
300'	Heavy Buildup	
378' to 399'	Split in Casing	
419'	Heavy Buildup on Casing	
462'	Top of Soft Fill	TD 501.5 964

Technician

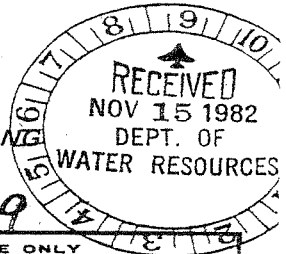
CW-3

DEPARTMENT OF WATER RESOURCES
99 EAST VIRGINIA AVENUE
PHOENIX, ARIZONA 85004

#3

REGISTRATION OF EXISTING WELLS

READ INSTRUCTIONS ON BACK OF THIS FORM BEFORE COMPLETING
PRINT OR TYPE - FILE IN DUPLICATE



Water 2/29/82

REGISTRATION FEE (CHECK ONE)

EXEMPT WELL (NO CHARGE)

NON-EXEMPT WELL - \$10.00

FOR OFFICE USE ONLY

REGISTRATION NO. 55- 627483

FILE NO. DC18-13) 22-1A

FILED 3-23-82 AT 9:00AM

(DATE) (TIME)

INA _____

AMA ZUCAR

1. Name of Registrant:
COMMUNITY WATER COMPANY OF GREEN VALLEY
P.O. Box 1078, Green Valley, Arizona 85614
 (Address) (City) (State) (Zip)

2. File and/or Control Number under previous groundwater law:
(D-18-13) - 22-1
 (File Number) (Control Number)

3. a. The well is located within the SE 18 N/S 13 E/W, Section 22
 of Township 18 N/S, Range 13 E/W, G & SRB & M, in the
 County of Pima

b. If in a subdivision: Name of subdivision Green Valley Acres
 Lot No. 23 Blk. 1 Address 1501 S. LA Canada, Green Valley, AZ 85614

4. The principal use(s) of water (Examples: irrigation - stockwater - domestic - municipal - industrial)
Domestic

5. If for irrigation use, number of acres irrigated from well ---

6. Owner of land on which well is located. If same as Item 1, check this box

 (Address) (City) (State) (Zip)

7. Well data (If data not available, write N/A)

a. Depth of Well 501.5 feet

b. Diameter of casing 16-250 inches

c. Depth of casing 501.5 feet

d. Type of casing domestic steel line pipe

e. Maximum pump capacity 500 gallons per minute.

f. Depth to water 260 feet below land surface.

g. Date well completed March 16, 1964
 (Month) (Day) (Year)

8. The place(s) of use of water. If same as Item 3, check this box . See attached CC & N Map.
1/4 1/4 1/4, Section _____ Township _____ Range _____
1/4 1/4 1/4, Section _____ Township _____ Range _____

Attach additional sheet if necessary.

MICROFILMED

9. DATE 3-22-82 SIGNATURE OF REGISTRANT [Signature]


APPENDIX D.6

WATER QUALITY ANALYSES

78306.4

MO-2007-1C

JUN 14 2007



June 12, 2007

Rick Zimmerman
Hydro Geo Chem, Inc.
51 W. Wetmore Rd.
Suite 101
Tucson, AZ 857051678
TEL: (520) 293-1500
FAX (520) 293-1550

RE: PDSI 78306.4

Order No.: 0705848

Dear Rick Zimmerman,

Turner Laboratories, Inc. received 3 samples on 5/31/2007 for the analyses presented in the following report.

All results are intended to be considered in their entirety, and Turner Laboratories, Inc. is not responsible for use of less than the complete report. Results apply only to the samples analyzed. Samples will be disposed of 30 days after issue of our report unless special arrangements are made.

The pages that follow may contain sensitive, privileged or confidential information intended solely for the addressee named above. If you receive this message and are not the agent or employee of the addressee, this communication has been sent in error. Please do not disseminate or copy any of the attached and notify the sender immediately by telephone. Please also return the attached sheet(s) to the sender by mail.

Please call if you have any questions.


Respectfully submitted,

Turner Laboratories, Inc.
ADHS License AZ0066

Shari Bauman
Laboratory Director

Turner Laboratories, Inc.

Date: 12-Jun-07



CLIENT: Hydro Geo Chem, Inc.
Lab Order: 0705848
Project: PDSI 78306.4
Lab ID: 0705848-01A

Client Sample ID: MO-2007-1B-780
Collection Date: 5/29/2007 12:45:00 PM
Matrix: GROUNDWATER


Analyses	Result	PQL	Qual	Units	DF	Date Analyzed
ANIONS BY ION CHROMATOGRAPHY		E300				Analyst: JM
Sulfate	15	5.0		mg/L	1	5/31/2007 4:34:00 PM

Qualifiers:
ND - Not Detected at or above the PQL
J - Analyte detected below quantitation limits
B - Analyte detected in the associated Method Blank
* - Value exceeds Maximum Contaminant Level

PQL - Practical Quantitation Limit
S - Spike Recovery outside accepted recovery limits
R - RPD outside accepted recovery limits
E - Value above quantitation range

Turner Laboratories, Inc.

Date: 12-Jun-07



CLIENT: Hydro Geo Chem, Inc.
Lab Order: 0705848
Project: PDSI 78306.4
Lab ID: 0705848-02A

Client Sample ID: MO-2007-1B-800
Collection Date: 5/29/2007 1:35:00 PM
Matrix: GROUNDWATER


Analyses	Result	PQL	Qual	Units	DF	Date Analyzed
ANIONS BY ION CHROMATOGRAPHY		E300				Analyst: JM
Sulfate	16	5.0		mg/L	1	5/31/2007 4:52:00 PM

Qualifiers: ND - Not Detected at or above the PQL
J - Analyte detected below quantitation limits
B - Analyte detected in the associated Method Blank
* - Value exceeds Maximum Contaminant Level

PQL - Practical Quantitation Limit
S - Spike Recovery outside accepted recovery limits
R - RPD outside accepted recovery limits
E - Value above quantitation range

Turner Laboratories, Inc.

Date: 12-Jun-07



CLIENT: Hydro Geo Chem, Inc.
Lab Order: 0705848
Project: PDSI 78306.4
Lab ID: 0705848-03A

Client Sample ID: MO-2007-1B-820
Collection Date: 5/29/2007 2:07:00 PM
Matrix: GROUNDWATER


Analyses	Result	PQL	Qual	Units	DF	Date Analyzed
ANIONS BY ION CHROMATOGRAPHY		E300				Analyst: JM
Sulfate	14	5.0		mg/L	1	5/31/2007 5:11:00 PM

Qualifiers: ND - Not Detected at or above the PQL
J - Analyte detected below quantitation limits
B - Analyte detected in the associated Method Blank
* - Value exceeds Maximum Contaminant Level

PQL - Practical Quantitation Limit
S - Spike Recovery outside accepted recovery limits
R - RPD outside accepted recovery limits
E - Value above quantitation range

TURNER LABORATORIES, INC.

SAMPLE CONTROL RECEIPT CHECKLIST



Turner Laboratories W.O. #: 0765848

Received By: RD

Received Date/Time: 5/31/07 15:00

Delivered by: Client

1. Shipping container/cooler in good condition? Yes No Not Present
2. Custody seals intact on sample bottles? Yes No Not Present
3. Chain of custody present? Yes No
4. COC signed when relinquished and received? Yes No
5. COC agrees with sample labels? Yes No
6. Samples in proper container/bottle? Yes No
7. Sample container intact? Yes No
8. Sufficient sample volume for requested tests? Yes No
9. Samples received within holding times? Yes No
10. VOA vials received with no headspace? Yes No No Vials
11. Bacti bottles received with appropriate headspace? Yes Above 100ml
 Not Applicable Below 100ml
12. Temperature upon receipt? -3°C
13. Number of sample containers received? 3

Additional Comments:


CHAIN OF CUSTODY/LABORATORY ANALYSIS REQUEST FORM

TURNER WORK ORDER # 0705848 DATE _____ PAGE _____ OF _____

<p>PROJECT NAME <u>PDSI</u> # <u>78306.4</u></p> <p>CONTACT NAME <u>Rick Zimmerman</u></p> <p>COMPANY NAME <u>HGC Inc.</u></p> <p>ADDRESS <u>51 W. Yermore Rd Tucson, AZ</u></p> <p><u>293-1500</u> PHONE _____ FAX _____</p> <p>SAMPLER'S SIGNATURE <u>[Signature]</u></p>	<p>NUMBER OF CONTAINERS</p> <p>Acids <input type="checkbox"/> Volatile Organics <input type="checkbox"/> 625/8270</p> <p>Base Neutrals <input type="checkbox"/> 624/5242/8260</p> <p>THMS <input type="checkbox"/> HAA5 <input type="checkbox"/></p> <p>Pesticides <input type="checkbox"/> 8081</p> <p>Total Petroleum Hydrocarbons <input type="checkbox"/> 8082</p> <p>PCBs <input type="checkbox"/> IR(8015A2) <input type="checkbox"/> 1664A</p> <p>Oil and Grease <input type="checkbox"/> 1664A</p> <p>VOA Analysis <input type="checkbox"/> TCP Analysis <input type="checkbox"/> VOA <input type="checkbox"/> Semi-VOA <input type="checkbox"/> Pest./Herb. <input type="checkbox"/></p> <p>Metals <input type="checkbox"/> Total <input type="checkbox"/> Priority Pollutants <input type="checkbox"/></p> <p>Cyanide <input type="checkbox"/> Amon. <input type="checkbox"/> WAD <input type="checkbox"/></p> <p>SDWA-INORGANICS <input type="checkbox"/> PRIMARY <input type="checkbox"/> SECONDARY <input type="checkbox"/></p> <p>MPN <input type="checkbox"/> Coliform <input type="checkbox"/></p> <p>pH <input type="checkbox"/> Chloride <input type="checkbox"/></p> <p>TSS <input type="checkbox"/> COD <input type="checkbox"/></p> <p>BOD <input type="checkbox"/></p>	<p>1. RELINQUISHED BY:</p> <p><u>[Signature]</u> Signature <u>Mark Arneson</u> Printed Name <u>HGC Inc.</u> Firm <u>5/31/07 1735</u> Date/Time</p>	<p>2. RECEIVED BY:</p> <p><u>[Signature]</u> Signature <u>R. Daly</u> Printed Name <u>TURNER LABORATORIES, INC.</u> Firm <u>5/31/07 1503</u> Date/Time</p>
<p>3. RELINQUISHED BY:</p> <p><u>[Signature]</u> Signature <u>Mark Arneson</u> Printed Name <u>HGC Inc.</u> Firm <u>5/31/07 1735</u> Date/Time</p>		<p>4. RECEIVED BY:</p> <p><u>[Signature]</u> Signature <u>R. Daly</u> Printed Name <u>TURNER LABORATORIES, INC.</u> Firm <u>5/31/07 1503</u> Date/Time</p>	
<p>TURNAROUND REQUIREMENTS:</p> <p>Standard (approx. 10 days)*</p> <p>Next Day _____ 2 Day _____ 5 Day* _____</p> <p>Fax Preliminary Results _____</p> <p>Requested Report Date _____</p> <p>* Working Days</p>		<p>REPORT REQUIREMENTS:</p> <p>I. Routine Report _____</p> <p>II. Report (includes DUP, MS, MSD, as required, may be charged as samples) _____</p> <p>III. Date Validation Report (Includes All Raw Data) Add 10% to invoice _____</p>	
<p>INVOICE INFORMATION:</p> <p>Account _____ Y _____ N</p> <p>P.O.# _____</p> <p>Bill to: _____</p>		<p>SAMPLE RECEIPT:</p> <p>Total Containers <u>3</u></p> <p>Temperature <u>-300</u></p> <p><input type="checkbox"/> Wet Ice <input type="checkbox"/> Blue Ice</p>	
<p>SPECIAL INSTRUCTIONS/COMMENTS:</p> <p>* LEGEND</p> <p>ST = STORMWATER SL = SOIL SD = SOLID SC = SLUDGE WW = WASTEWATER GW = GROUNDWATER DW = DRINKING WATER</p> <p>Compliance Analysis: <input type="checkbox"/> Yes <input type="checkbox"/> No</p> <p>ADEQ Forms: <input type="checkbox"/> Yes <input type="checkbox"/> No</p> <p>Mail ADEQ Forms: <input type="checkbox"/> Yes <input type="checkbox"/> No</p>			

783064

MO-2007-1C



T U R N E R
LABORATORIES INC.

JUN 14 2007

June 12, 2007

Rick Zimmerman
Hydro Geo Chem, Inc.
51 W. Wetmore Rd.
Suite 101
Tucson, AZ 857051678
TEL: (520) 293-1500
FAX (520) 293-1550

RE: PDSI 78306.4

Order No.: 0705728

Dear Rick Zimmerman,

Turner Laboratories, Inc. received 10 samples on 5/25/2007 for the analyses presented in the following report.

All results are intended to be considered in their entirety, and Turner Laboratories, Inc. is not responsible for use of less than the complete report. Results apply only to the samples analyzed. Samples will be disposed of 30 days after issue of our report unless special arrangements are made.


The pages that follow may contain sensitive, privileged or confidential information intended solely for the addressee named above. If you receive this message and are not the agent or employee of the addressee, this communication has been sent in error. Please do not disseminate or copy any of the attached and notify the sender immediately by telephone. Please also return the attached sheet(s) to the sender by mail.

Please call if you have any questions.

Respectfully submitted,

Turner Laboratories, Inc.
ADHS License AZ0066

Shari Bauman
Laboratory Director



Turner Laboratories, Inc.

Date: 12-Jun-07

CLIENT: Hydro Geo Chem, Inc.
Lab Order: 0705728
Project: PDSI 78306.4
Lab ID: 0705728-01A

Client Sample ID: MO-2007-1B-700
Collection Date: 5/24/2007 3:18:00 PM
Matrix: GROUNDWATER


Analyses	Result	PQL	Qual	Units	DF	Date Analyzed
ANIONS BY ION CHROMATOGRAPHY		E300				Analyst: JM
Sulfate	6.6	5.0		mg/L	1	5/30/2007 2:14:00 PM

Qualifiers:
 ND - Not Detected at or above the PQL
 J - Analyte detected below quantitation limits
 B - Analyte detected in the associated Method Blank
 * - Value exceeds Maximum Contaminant Level

PQL - Practical Quantitation Limit
 S - Spike Recovery outside accepted recovery limits
 R - RPD outside accepted recovery limits
 E - Value above quantitation range

Turner Laboratories, Inc.

Date: 12-Jun-07



CLIENT: Hydro Geo Chem, Inc.
Lab Order: 0705728
Project: PDSI 78306.4
Lab ID: 0705728-02A

Client Sample ID: MO-2007-1B-500
Collection Date: 5/24/2007 12:25:00 PM
Matrix: GROUNDWATER

Analyses	Result	PQL	Qual	Units	DF	Date Analyzed
ANIONS BY ION CHROMATOGRAPHY		E300				Analyst: JM
Sulfate	90	50		mg/L	10	5/29/2007

Qualifiers:
ND - Not Detected at or above the PQL
J - Analyte detected below quantitation limits
B - Analyte detected in the associated Method Blank
* - Value exceeds Maximum Contaminant Level

PQL - Practical Quantitation Limit
S - Spike Recovery outside accepted recovery limits
R - RPD outside accepted recovery limits
E - Value above quantitation range



Turner Laboratories, Inc.

Date: 12-Jun-07

CLIENT: Hydro Geo Chem, Inc.
Lab Order: 0705728
Project: PDSI 78306.4
Lab ID: 0705728-03A

Client Sample ID: MO-2007-1B-580
Collection Date: 5/24/2007 1:58:00 PM

Matrix: GROUNDWATER


Analyses	Result	PQL	Qual	Units	DF	Date Analyzed
ANIONS BY ION CHROMATOGRAPHY		E300				Analyst: JM
Sulfate	52	50		mg/L	10	5/29/2007

Qualifiers:
ND - Not Detected at or above the PQL
J - Analyte detected below quantitation limits
B - Analyte detected in the associated Method Blank
* - Value exceeds Maximum Contaminant Level

PQL - Practical Quantitation Limit
S - Spike Recovery outside accepted recovery limits
R - RPD outside accepted recovery limits
E - Value above quantitation range

Turner Laboratories, Inc.

Date: 12-Jun-07



CLIENT: Hydro Geo Chem, Inc.
Lab Order: 0705728
Project: PDSI 78306.4
Lab ID: 0705728-04A

Client Sample ID: MO-2007-1B-620
Collection Date: 5/24/2007 2:26:00 PM
Matrix: GROUNDWATER

Analyses	Result	PQL	Qual	Units	DF	Date Analyzed
ANIONS BY ION CHROMATOGRAPHY	E300					Analyst: JM
Sulfate	17	5.0		mg/L	1	5/30/2007 3:09:00 PM

Qualifiers:

ND - Not Detected at or above the PQL

J - Analyte detected below quantitation limits

B - Analyte detected in the associated Method Blank

* - Value exceeds Maximum Contaminant Level

PQL - Practical Quantitation Limit


S - Spike Recovery outside accepted recovery limits

R - RPD outside accepted recovery limits

E - Value above quantitation range

Turner Laboratories, Inc.

Date: 12-Jun-07



CLIENT: Hydro Geo Chem, Inc.
Lab Order: 0705728
Project: PDSI 78306.4
Lab ID: 0705728-05A

Client Sample ID: MO-2007-1B-660
Collection Date: 5/24/2007 2:52:00 PM
Matrix: GROUNDWATER

Analyses	Result	PQL	Qual	Units	DF	Date Analyzed
ANIONS BY ION CHROMATOGRAPHY		E300				Analyst: JM
Sulfate	8.3	5.0		mg/L	1	5/30/2007 3:27:00 PM

Qualifiers:
ND - Not Detected at or above the PQL
J - Analyte detected below quantitation limits
B - Analyte detected in the associated Method Blank
* - Value exceeds Maximum Contaminant Level

PQL - Practical Quantitation Limit
S - Spike Recovery outside accepted recovery limits
R - RPD outside accepted recovery limits
E - Value above quantitation range

Turner Laboratories, Inc.

Date: 12-Jun-07



CLIENT: Hydro Geo Chem, Inc.
Lab Order: 0705728
Project: PDSI 78306.4
Lab ID: 0705728-06A

Client Sample ID: MO-2007-1B-460
Collection Date: 5/24/2007 12:05:00 PM

Matrix: GROUNDWATER

Analyses	Result	PQL	Qual	Units	DF	Date Analyzed
ANIONS BY ION CHROMATOGRAPHY		E300				Analyst: JM
Sulfate	72	50		mg/L	10	5/29/2007

Qualifiers:

ND - Not Detected at or above the PQL
J - Analyte detected below quantitation limits
B - Analyte detected in the associated Method Blank
* - Value exceeds Maximum Contaminant Level

PQL - Practical Quantitation Limit
S - Spike Recovery outside accepted recovery limits
R - RPD outside accepted recovery limits
E - Value above quantitation range

Turner Laboratories, Inc.

Date: 12-Jun-07



CLIENT: Hydro Geo Chem, Inc.
Lab Order: 0705728
Project: PDSI 78306.4
Lab ID: 0705728-07A

Client Sample ID: MO-2007-1B-760
Collection Date: 5/25/2007 11:15:00 AM

Matrix: GROUNDWATER


Analyses	Result	PQL	Qual	Units	DF	Date Analyzed
ANIONS BY ION CHROMATOGRAPHY		E300				Analyst: JM
Sulfate	14	5.0		mg/L	1	5/30/2007 3:45:00 PM

Qualifiers:
ND - Not Detected at or above the PQL
J - Analyte detected below quantitation limits
B - Analyte detected in the associated Method Blank
* - Value exceeds Maximum Contaminant Level

PQL - Practical Quantitation Limit
S - Spike Recovery outside accepted recovery limits
R - RPD outside accepted recovery limits
E - Value above quantitation range

Turner Laboratories, Inc.

Date: 12-Jun-07



CLIENT: Hydro Geo Chem, Inc.
Lab Order: 0705728
Project: PDSI 78306.4
Lab ID: 0705728-08A

Client Sample ID: MO-2007-1B-740
Collection Date: 5/25/2007 4:40:00 PM
Matrix: GROUNDWATER

Analyses	Result	PQL	Qual	Units	DF	Date Analyzed
ANIONS BY ION CHROMATOGRAPHY		E300				Analyst: JM
Sulfate	14	5.0		mg/L	1	5/30/2007 4:04:00 PM


Qualifiers:

ND - Not Detected at or above the PQL
J - Analyte detected below quantitation limits
B - Analyte detected in the associated Method Blank
* - Value exceeds Maximum Contaminant Level

PQL - Practical Quantitation Limit
S - Spike Recovery outside accepted recovery limits
R - RPD outside accepted recovery limits
E - Value above quantitation range

Turner Laboratories, Inc.

Date: 12-Jun-07



CLIENT: Hydro Geo Chem, Inc.
Lab Order: 0705728
Project: PDSI 78306.4
Lab ID: 0705728-09A

Client Sample ID: MO-2007-1B-540
Collection Date: 5/24/2007 1:31:00 PM
Matrix: GROUNDWATER


Analyses	Result	PQL	Qual	Units	DF	Date Analyzed
ANIONS BY ION CHROMATOGRAPHY	E300					Analyst: JM
Sulfate	73	25		mg/L	5	5/30/2007 4:22:00 PM

Qualifiers:
ND - Not Detected at or above the PQL
J - Analyte detected below quantitation limits
B - Analyte detected in the associated Method Blank
* - Value exceeds Maximum Contaminant Level

PQL - Practical Quantitation Limit
S - Spike Recovery outside accepted recovery limits
R - RPD outside accepted recovery limits
E - Value above quantitation range

Turner Laboratories, Inc.

Date: 12-Jun-07



CLIENT: Hydro Geo Chem, Inc.
Lab Order: 0705728
Project: PDSI 78306.4
Lab ID: 0705728-10A

Client Sample ID: MO-2007-1B-760-OG
Collection Date: 5/25/2007 11:15:00 AM
Matrix: GROUNDWATER


Analyses	Result	PQL	Qual	Units	DF	Date Analyzed
EPA 1664A-OIL & GREASE		E1664A				Analyst: PSL
Oil & Grease	ND	5.0		mg/L	1	6/4/2007 5:35:00 PM

Qualifiers:
ND - Not Detected at or above the PQL
J - Analyte detected below quantitation limits
B - Analyte detected in the associated Method Blank
* - Value exceeds Maximum Contaminant Level

PQL - Practical Quantitation Limit
S - Spike Recovery outside accepted recovery limits
R - RPD outside accepted recovery limits
E - Value above quantitation range

TURNER LABORATORIES, INC.

SAMPLE CONTROL RECEIPT CHECKLIST



Turner Laboratories W.O. #: 0705728

Received By: RD


Received Date/Time: 5/25/07

Delivered by: Client

1. Shipping container/cooler in good condition? Yes No Not Present
2. Custody seals intact on sample bottles? Yes No Not Present
3. Chain of custody present? Yes No
4. COC signed when relinquished and received? Yes No
5. COC agrees with sample labels? Yes No
6. Samples in proper container/bottle? Yes No
7. Sample container intact? Yes No
8. Sufficient sample volume for requested tests? Yes No
9. Samples received within holding times? Yes No
10. VOA vials received with no headspace? Yes No No Vials
11. Bacti bottles received with appropriate headspace? Yes Above 100ml
 Not Applicable Below 100ml
12. Temperature upon receipt? -3°C
13. Number of sample containers received? 10

Additional Comments:

783064 110-30



May 10, 2007

Rick Zimmerman
Hydro Geo Chem, Inc.
51 W. Wetmore Rd.
Suite 101
Tucson, AZ 857051678
TEL: (520) 293-1500
FAX (520) 293-1550

RE: Groundwater PDSI 78300

Order No.: 0704810

Dear Rick Zimmerman,

Turner Laboratories, Inc. received 9 samples on 4/30/2007 for the analyses presented in the following report.

All results are intended to be considered in their entirety, and Turner Laboratories, Inc. is not responsible for use of less than the complete report. Results apply only to the samples analyzed. Samples will be disposed of 30 days after issue of our report unless special arrangements are made.


The pages that follow may contain sensitive, privileged or confidential information intended solely for the addressee named above. If you receive this message and are not the agent or employee of the addressee, this communication has been sent in error. Please do not disseminate or copy any of the attached and notify the sender immediately by telephone. Please also return the attached sheet(s) to the sender by mail.

Please call if you have any questions.

Respectfully submitted,

Turner Laboratories, Inc.
ADHS License AZ0066

Shari Bauman
Laboratory Director



Turner Laboratories, Inc.

Date: 10-May-07

CLIENT: Hydro Geo Chem, Inc.
Lab Order: 0704810
Project: Groundwater PDSI 78300
Lab ID: 0704810-01A

Client Sample ID: MO-2007-SC-3C-940
Collection Date: 4/28/2007 2:21:00 PM
Matrix: DRINKING WATER

Analyses	Result	PQL	Qual	Units	DF	Date Analyzed
ANIONS BY ION CHROMATOGRAPHY		E300				Analyst: JM
Sulfate	41	10		mg/L	2	4/30/2007 5:32:00 PM
TOTAL DISSOLVED SOLIDS		M2540 C				Analyst: PSL
Total Dissolved Solids (Residue, Filterable)	170	20		mg/L	1	5/2/2007 3:00:00 PM

Qualifiers:

- ND - Not Detected at or above the PQL
- J - Analyte detected below quantitation limits
- B - Analyte detected in the associated Method Blank
- * - Value exceeds Maximum Contaminant Level

- PQL - Practical Quantitation Limit
- S - Spike Recovery outside accepted recovery limits
- R - RPD outside accepted recovery limits
- E - Value above quantitation range



Turner Laboratories, Inc.

Date: 10-May-07

CLIENT: Hydro Geo Chem, Inc.

Client Sample ID: MO-2007-SC-3C-980

Lab Order: 0704810

Collection Date: 4/28/2007 5:29:00 PM

Project: Groundwater PDSI 78300

Lab ID: 0704810-02A

Matrix: DRINKING WATER

Analyses	Result	PQL	Qual	Units	DF	Date Analyzed
ANIONS BY ION CHROMATOGRAPHY		E300				Analyst: JM
Sulfate	39	10		mg/L	2	4/30/2007 5:50:00 PM
TOTAL DISSOLVED SOLIDS		M2540 C				Analyst: PSL
Total Dissolved Solids (Residue, Filterable)	200	20		mg/L	1	5/4/2007 10:45:00 AM


Qualifiers:

- ND - Not Detected at or above the PQL
- J - Analyte detected below quantitation limits
- B - Analyte detected in the associated Method Blank
- * - Value exceeds Maximum Contaminant Level

- PQL - Practical Quantitation Limit
- S - Spike Recovery outside accepted recovery limits
- R - RPD outside accepted recovery limits
- E - Value above quantitation range

Turner Laboratories, Inc.

Date: 10-May-07



CLIENT: Hydro Geo Chem, Inc.
Lab Order: 0704810
Project: Groundwater PDSI 78300
Lab ID: 0704810-03A


Client Sample ID: MO-2007-SC-3C-DUP-1
Collection Date: 4/28/2007 12:01:00 PM

Matrix: DRINKING WATER

Analyses	Result	PQL	Qual	Units	DF	Date Analyzed
ANIONS BY ION CHROMATOGRAPHY		E300				Analyst: JM
Sulfate	40	10		mg/L	2	4/30/2007 6:08:00 PM
TOTAL DISSOLVED SOLIDS		M2540 C				Analyst: PSL
Total Dissolved Solids (Residue, Filterable)	210	20		mg/L	1	5/3/2007 2:20:00 PM

Qualifiers: ND - Not Detected at or above the PQL
J - Analyte detected below quantitation limits
B - Analyte detected in the associated Method Blank
* - Value exceeds Maximum Contaminant Level

PQL - Practical Quantitation Limit
S - Spike Recovery outside accepted recovery limits
R - RPD outside accepted recovery limits
E - Value above quantitation range



Turner Laboratories, Inc.

Date: 10-May-07

CLIENT: Hydro Geo Chem, Inc.

Client Sample ID: MO-2007-SC-3C-900

Lab Order: 0704810

Collection Date: 4/28/2007 11:16:00 AM

Project: Groundwater PDSI 78300

Lab ID: 0704810-04A


Matrix: DRINKING WATER

Analyses	Result	PQL	Qual	Units	DF	Date Analyzed
ANIONS BY ION CHROMATOGRAPHY		E300				Analyst: JM
Sulfate	38	10		mg/L	2	4/30/2007 6:26:00 PM
TOTAL DISSOLVED SOLIDS		M2540 C				Analyst: PSL
Total Dissolved Solids (Residue, Filterable)	200	20		mg/L	1	5/4/2007 10:45:00 AM

Qualifiers:

- ND - Not Detected at or above the PQL
- J - Analyte detected below quantitation limits
- B - Analyte detected in the associated Method Blank
- * - Value exceeds Maximum Contaminant Level

- PQL - Practical Quantitation Limit
- S - Spike Recovery outside accepted recovery limits
- R - RPD outside accepted recovery limits
- E - Value above quantitation range



Turner Laboratories, Inc.

Date: 10-May-07

CLIENT: Hydro Geo Chem, Inc.
Lab Order: 0704810
Project: Groundwater PDSI 78300
Lab ID: 0704810-05A

Client Sample ID: MO-2007-SC-3C-740
Collection Date: 4/26/2007 4:36:00 PM

Matrix: DRINKING WATER


Analyses	Result	PQL	Qual	Units	DF	Date Analyzed
ANIONS BY ION CHROMATOGRAPHY		E300				Analyst: JM
Sulfate	43	10		mg/L	2	4/30/2007 6:45:00 PM
TOTAL DISSOLVED SOLIDS		M2540 C				Analyst: PSL
Total Dissolved Solids (Residue, Filterable)	210	20		mg/L	1	5/2/2007 3:00:00 PM

Qualifiers: ND - Not Detected at or above the PQL
 J - Analyte detected below quantitation limits
 B - Analyte detected in the associated Method Blank
 * - Value exceeds Maximum Contaminant Level

PQL - Practical Quantitation Limit
 S - Spike Recovery outside accepted recovery limits
 R - RPD outside accepted recovery limits
 E - Value above quantitation range

Turner Laboratories, Inc.


Date: 10-May-07



CLIENT: Hydro Geo Chem, Inc. **Client Sample ID:** MO-2007-SC-3C-820
Lab Order: 0704810 **Collection Date:** 4/27/2007 2:55:00 PM
Project: Groundwater PDSI 78300
Lab ID: 0704810-06A **Matrix:** DRINKING WATER

Analyses	Result	PQL	Qual	Units	DF	Date Analyzed
ANIONS BY ION CHROMATOGRAPHY		E300				Analyst: JM
Sulfate	34	10		mg/L	2	4/30/2007 7:03:00 PM
TOTAL DISSOLVED SOLIDS		M2540 C				Analyst: PSL
Total Dissolved Solids (Residue, Filterable)	190	20		mg/L	1	5/2/2007 3:00:00 PM

Qualifiers: ND - Not Detected at or above the PQL
 J - Analyte detected below quantitation limits
 B - Analyte detected in the associated Method Blank
 * - Value exceeds Maximum Contaminant Level
 PQL - Practical Quantitation Limit
 S - Spike Recovery outside accepted recovery limits
 R - RPD outside accepted recovery limits
 E - Value above quantitation range



Turner Laboratories, Inc.

Date: 10-May-07

CLIENT: Hydro Geo Chem, Inc.

Client Sample ID: MO-2007-SC-3C-780

Lab Order: 0704810

Collection Date: 4/27/2007 1:56:00 PM

Project: Groundwater PDSI 78300

Lab ID: 0704810-07A

Matrix: DRINKING WATER

Analyses	Result	PQL	Qual	Units	DF	Date Analyzed
ANIONS BY ION CHROMATOGRAPHY		E300				Analyst: JM
Sulfate	41	10		mg/L	2	4/30/2007 7:21:00 PM
TOTAL DISSOLVED SOLIDS		M2540 C				Analyst: PSL
Total Dissolved Solids (Residue, Filterable)	210	20		mg/L	1	5/3/2007 2:20:00 PM

Qualifiers:

ND - Not Detected at or above the PQL

PQL - Practical Quantitation Limit

J - Analyte detected below quantitation limits

S - Spike Recovery outside accepted recovery limits

B - Analyte detected in the associated Method Blank

R - RPD outside accepted recovery limits

* - Value exceeds Maximum Contaminant Level

E - Value above quantitation range



Turner Laboratories, Inc.

Date: 10-May-07

CLIENT: Hydro Geo Chem, Inc.
Lab Order: 0704810
Project: Groundwater PDSI 78300
Lab ID: 0704810-08A

Client Sample ID: MO-2007-SC-3C-540
Collection Date: 4/26/2007 9:25:00 AM
Matrix: DRINKING WATER

Analyses	Result	PQL	Qual	Units	DF	Date Analyzed
ANIONS BY ION CHROMATOGRAPHY		E300				Analyst: JM
Sulfate	44	10		mg/L	2	4/30/2007 7:39:00 PM
TOTAL DISSOLVED SOLIDS		M2540 C				Analyst: PSL
Total Dissolved Solids (Residue, Filterable)	200	20		mg/L	1	5/3/2007 10:40:00 AM

Qualifiers:
 ND - Not Detected at or above the PQL
 J - Analyte detected below quantitation limits
 B - Analyte detected in the associated Method Blank
 * - Value exceeds Maximum Contaminant Level

PQL - Practical Quantitation Limit
 S - Spike Recovery outside accepted recovery limits
 R - RPD outside accepted recovery limits
 E - Value above quantitation range



Turner Laboratories, Inc.

Date: 10-May-07

CLIENT: Hydro Geo Chem, Inc.
Lab Order: 0704810
Project: Groundwater PDSI 78300
Lab ID: 0704810-09A

Client Sample ID: MO-2007-SC-3C-860
Collection Date: 4/27/2007 4:15:00 PM
Matrix: DRINKING WATER


Analyses	Result	PQL	Qual	Units	DF	Date Analyzed
ANIONS BY ION CHROMATOGRAPHY		E300				Analyst: JM
Sulfate	31	25		mg/L	5	4/30/2007 7:58:00 PM
TOTAL DISSOLVED SOLIDS		M2540 C				Analyst: PSL
Total Dissolved Solids (Residue, Filterable)	170	20		mg/L	1	5/2/2007 3:00:00 PM

Qualifiers:
ND - Not Detected at or above the PQL
J - Analyte detected below quantitation limits
B - Analyte detected in the associated Method Blank
* - Value exceeds Maximum Contaminant Level

PQL - Practical Quantitation Limit
S - Spike Recovery outside accepted recovery limits
R - RPD outside accepted recovery limits
E - Value above quantitation range

TURNER LABORATORIES, INC.

SAMPLE CONTROL RECEIPT CHECKLIST



Turner Laboratories W.O. #: 0704810

Received By: JH

Received Date/Time: 4/30/07 11:00A

Delivered by: Mark

1. Shipping container/cooler in good condition? Yes No Not Present
2. Custody seals intact on sample bottles? Yes No Not Present
3. Chain of custody present? Yes No
4. COC signed when relinquished and received? Yes No
5. COC agrees with sample labels? Yes No
6. Samples in proper container/bottle? Yes No
7. Sample container intact? Yes No
8. Sufficient sample volume for requested tests? Yes No
9. Samples received within holding times? Yes No
10. VOA vials received with no headspace? Yes No No Vials
11. Bacti bottles received with appropriate headspace? Yes Above 100ml
 Not Applicable Below 100ml
12. Temperature upon receipt? -1
13. Number of sample containers received? 9

Additional Comments:




2445 N. Coyote Drive, Suite 104
 Tucson, Arizona 85745
 (520) 882-5880
 Fax: (520) 882-9788
 www.turnerlabs.com

CHAIN OF CUSTODY/LABORATORY ANALYSIS REQUEST FORM

TURNER WORK ORDER # 070810 DATE 4/30/07 PAGE 1 OF 1

PROJECT INFORMATION				NUMBER OF CONTAINERS	CIRCLE ANALYSIS REQUESTED AND/OR CHECK THE APPROPRIATE BOX
PROJECT NAME <u>PDSI</u>	CONTACT NAME <u>Rick Zimmerman</u>	COMPANY NAME <u>Hydro Geo Chem Inc.</u>	ADDRESS <u>SI W. Wetmore Rd</u>		
			<u>Tucson, AZ</u>		
			PHONE <u>293-1500</u> FAX <u>293-1550</u>		
			SAMPLER'S SIGNATURE <u>[Signature]</u>		
SAMPLE I.D.	DATE	TIME	LAB I.D.	SAMPLE MATRIX*	
<u>MO-2007-SL-36-940</u>	<u>4/24/07</u>	<u>1421</u>		<u>GW</u>	<input checked="" type="checkbox"/> BOD <input type="checkbox"/> TSS <u>504 TDS</u>
<u>MO-2007-SL-36-948</u>	<u>4/24/07</u>	<u>1729</u>		<u>GW</u>	<input type="checkbox"/> COD <input type="checkbox"/> pH <input type="checkbox"/> Coliform
<u>MO-2007-SL-36-DUP-1</u>	<u>4/24/07</u>	<u>1201</u>		<u>GW</u>	<input type="checkbox"/> MPN <input type="checkbox"/> SDWA-ORGANICS <input type="checkbox"/> WAO
<u>MO-2007-SL-36-900</u>	<u>4/24/07</u>	<u>1116</u>		<u>GW</u>	<input type="checkbox"/> Total Cyanide <input type="checkbox"/> Priority Pollutants <input type="checkbox"/> Total Metals
<u>MO-2007-SL-36-740</u>	<u>4/26/07</u>	<u>1636</u>		<u>GW</u>	<input type="checkbox"/> VOA <input type="checkbox"/> Semivolatile <input type="checkbox"/> Pestic./Herb.
<u>MO-2007-SL-36-820</u>	<u>4/27/07</u>	<u>1455</u>		<u>GW</u>	<input type="checkbox"/> TCLP Analysis <input type="checkbox"/> Cray 164A <input type="checkbox"/> Oil and Grease 164A
<u>MO-2007-SL-36-780</u>	<u>4/27/07</u>	<u>1356</u>		<u>GW</u>	<input type="checkbox"/> Total Petroleum Hydrocarbons 8082 <input type="checkbox"/> PCBs 8081 <input type="checkbox"/> Pesticides 8081
<u>MO-2007-SL-36-540</u>	<u>4/26/07</u>	<u>0925</u>		<u>GW</u>	<input type="checkbox"/> HAAs <input type="checkbox"/> TTHMS <input type="checkbox"/> Volatile Organics 624/524.2/8260 <input type="checkbox"/> Acids 625/8270
<u>MO-2007-SL-36-860</u>	<u>4/27/07</u>	<u>1615</u>		<u>GW</u>	<input type="checkbox"/> Total Disolved <input type="checkbox"/> TCP <input type="checkbox"/> VOA
1. RELINQUISHED BY: <u>[Signature]</u> Signature <u>Mark Arneson</u> Printed Name <u>Hydro Geo Chem</u> Firm <u>Hydro Geo Chem</u> Date/Time <u>4/30/07 1101</u>					REPORT REQUIREMENTS: I. Routine Report II. Report (includes DUP, MS, MSD, as required, may be changed as samples) III. Date Validation Report (includes All Raw Data) Add 10% to invoice
2. RECEIVED BY: <u>[Signature]</u> Signature Printed Name Firm Date/Time					INVOICE INFORMATION: Account Y N P.O. # Bill to:
3. RELINQUISHED BY: <u>[Signature]</u> Signature Printed Name Firm Date/Time					SPECIAL INSTRUCTIONS/COMMENTS: Compliance Analysis: <input type="checkbox"/> Yes <input type="checkbox"/> No ADEQ Forms: <input type="checkbox"/> Yes <input type="checkbox"/> No Mail ADEQ Forms: <input type="checkbox"/> Yes <input type="checkbox"/> No
4. RECEIVED BY: <u>[Signature]</u> Signature Printed Name Firm Date/Time					TURNAROUND REQUIREMENTS: Standard (approx. 10 days)* Next Day 2 Day 5 Day* Fax Preliminary Results Requested Report Date * Working Days
					SAMPLE RECEIPT: Total Containers <u>7</u> Temperature <u>-1</u> <input type="checkbox"/> Wet Ice <input type="checkbox"/> Blue Ice

78306-A MO-3C



May 10, 2007

Rick Zimmerman
Hydro Geo Chem, Inc.
51 W. Wetmore Rd.
Suite 101
Tucson, AZ 857051678
TEL: (520) 293-1500
FAX (520) 293-1550

RE: PDSI-MO # 783000

Order No.: 0704800

Dear Rick Zimmerman,

Turner Laboratories, Inc. received 9 samples on 4/27/2007 for the analyses presented in the following report.

All results are intended to be considered in their entirety, and Turner Laboratories, Inc. is not responsible for use of less than the complete report. Results apply only to the samples analyzed. Samples will be disposed of 30 days after issue of our report unless special arrangements are made.


The pages that follow may contain sensitive, privileged or confidential information intended solely for the addressee named above. If you receive this message and are not the agent or employee of the addressee, this communication has been sent in error. Please do not disseminate or copy any of the attached and notify the sender immediately by telephone. Please also return the attached sheet(s) to the sender by mail.

Please call if you have any questions.

Respectfully submitted,

Turner Laboratories, Inc.
ADHS License AZ0066

Shari Bauman
Laboratory Director



CLIENT: Hydro Geo Chem, Inc.


Project: PDSI-MO # 783000

Lab Order: 0704800

Date Received: 4/27/2007

Work Order Sample Summary

Lab Sample ID	Client Sample ID	Tag Number	Collection Date
0704800-01A	MO-2007-SC-3C-700		4/26/2007 3:50:00 PM
0704800-02A	MO-2007-SC-3C-520		4/25/2007 5:13:00 PM
0704800-03A	MO-2007-SC-3C-560		4/26/2007 9:43:00 AM
0704800-04A	MO-2007-SC-3C-490		4/25/2007 4:46:00 PM
0704800-05A	MO-2007-SC-3C-500		4/25/2007 4:59:00 PM
0704800-06A	MO-2007-SC-3C-470		4/25/2007 4:36:00 PM
0704800-07A	MO-2007-SC-3C-580		4/26/2007 10:00:00 AM
0704800-08A	MO-2007-SC-3C-620		4/26/2007 1:34:00 PM
0704800-09A	MO-2007-SC-3C-660		4/26/2007 2:12:00 PM



Turner Laboratories, Inc.

Date: 10-May-07

CLIENT: Hydro Geo Chem, Inc.
Lab Order: 0704800
Project: PDSI-MO # 783000
Lab ID: 0704800-01A

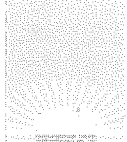
Client Sample ID: MO-2007-SC-3C-700
Collection Date: 4/26/2007 3:50:00 PM

Matrix: GROUNDWATER

Analyses	Result	PQL	Qual	Units	DF	Date Analyzed
ANIONS BY ION CHROMATOGRAPHY		E300				Analyst: JM
Sulfate	41	10		mg/L	2	4/30/2007 1:34:00 PM

Qualifiers:
ND - Not Detected at or above the PQL
J - Analyte detected below quantitation limits
B - Analyte detected in the associated Method Blank
* - Value exceeds Maximum Contaminant Level

PQL - Practical Quantitation Limit
S - Spike Recovery outside accepted recovery limits
R - RPD outside accepted recovery limits
E - Value above quantitation range



Turner Laboratories, Inc.

Date: 10-May-07

CLIENT: Hydro Geo Chem, Inc.
Lab Order: 0704800
Project: PDSI-MO # 783000
Lab ID: 0704800-02A

Client Sample ID: MO-2007-SC-3C-520
Collection Date: 4/25/2007 5:13:00 PM
Matrix: GROUNDWATER

Analyses	Result	PQL	Qual	Units	DF	Date Analyzed
ANIONS BY ION CHROMATOGRAPHY		E300				Analyst: JM
Sulfate	41	10		mg/L	2	4/30/2007 1:53:00 PM

Qualifiers:

- ND - Not Detected at or above the PQL
- J - Analyte detected below quantitation limits
- B - Analyte detected in the associated Method Blank
- * - Value exceeds Maximum Contaminant Level

- PQL - Practical Quantitation Limit
- S - Spike Recovery outside accepted recovery limits
- R - RPD outside accepted recovery limits
- E - Value above quantitation range

Turner Laboratories, Inc.

Date: 10-May-07

CLIENT: Hydro Geo Chem, Inc.
Lab Order: 0704800
Project: PDSI-MO # 783000
Lab ID: 0704800-03A

Client Sample ID: MO-2007-SC-3C-560
Collection Date: 4/26/2007 9:43:00 AM
Matrix: GROUNDWATER


Analyses	Result	PQL	Qual	Units	DF	Date Analyzed
ANIONS BY ION CHROMATOGRAPHY		E300				Analyst: JM
Sulfate	41	10		mg/L	2	4/30/2007 2:11:00 PM

Qualifiers: ND - Not Detected at or above the PQL
J - Analyte detected below quantitation limits
B - Analyte detected in the associated Method Blank
* - Value exceeds Maximum Contaminant Level

PQL - Practical Quantitation Limit
S - Spike Recovery outside accepted recovery limits
R - RPD outside accepted recovery limits
E - Value above quantitation range

Turner Laboratories, Inc.

Date: 10-May-07



CLIENT: Hydro Geo Chem, Inc.
Lab Order: 0704800
Project: PDSI-MO # 783000
Lab ID: 0704800-04A

Client Sample ID: MO-2007-SC-3C-490
Collection Date: 4/25/2007 4:46:00 PM

Matrix: GROUNDWATER


Analyses	Result	PQL	Qual	Units	DF	Date Analyzed
ANIONS BY ION CHROMATOGRAPHY		E300				Analyst: JM
Sulfate	42	10		mg/L	2	4/30/2007 2:29:00 PM

Qualifiers:
ND - Not Detected at or above the PQL
J - Analyte detected below quantitation limits
B - Analyte detected in the associated Method Blank
* - Value exceeds Maximum Contaminant Level

PQL - Practical Quantitation Limit
S - Spike Recovery outside accepted recovery limits
R - RPD outside accepted recovery limits
E - Value above quantitation range

Turner Laboratories, Inc.

Date: 10-May-07



CLIENT: Hydro Geo Chem, Inc.
Lab Order: 0704800
Project: PDSI-MO # 783000
Lab ID: 0704800-05A

Client Sample ID: MO-2007-SC-3C-500
Collection Date: 4/25/2007 4:59:00 PM
Matrix: GROUNDWATER

Analyses	Result	PQL	Qual	Units	DF	Date Analyzed
ANIONS BY ION CHROMATOGRAPHY		E300				Analyst: JM
Sulfate	43	10		mg/L	2	4/30/2007 2:47:00 PM

Qualifiers:
ND - Not Detected at or above the PQL
J - Analyte detected below quantitation limits
B - Analyte detected in the associated Method Blank
* - Value exceeds Maximum Contaminant Level

PQL - Practical Quantitation Limit
S - Spike Recovery outside accepted recovery limits
R - RPD outside accepted recovery limits
E - Value above quantitation range

Turner Laboratories, Inc.

Date: 10-May-07

CLIENT: Hydro Geo Chem, Inc.
Lab Order: 0704800
Project: PDSI-MO # 783000
Lab ID: 0704800-06A

Client Sample ID: MO-2007-SC-3C-470
Collection Date: 4/25/2007 4:36:00 PM

Matrix: GROUNDWATER

Analyses	Result	PQL	Qual	Units	DF	Date Analyzed
ANIONS BY ION CHROMATOGRAPHY		E300				Analyst: JM
Sulfate	52	25		mg/L	5	5/1/2007 11:12:00 AM

Qualifiers:
ND - Not Detected at or above the PQL
J - Analyte detected below quantitation limits
B - Analyte detected in the associated Method Blank
* - Value exceeds Maximum Contaminant Level

PQL - Practical Quantitation Limit
S - Spike Recovery outside accepted recovery limits
R - RPD outside accepted recovery limits
E - Value above quantitation range

Turner Laboratories, Inc.

Date: 10-May-07


CLIENT: Hydro Geo Chem, Inc.
Lab Order: 0704800
Project: PDSI-MO # 783000
Lab ID: 0704800-07A

Client Sample ID: MO-2007-SC-3C-580
Collection Date: 4/26/2007 10:00:00 AM
Matrix: GROUNDWATER

Analyses	Result	PQL	Qual	Units	DF	Date Analyzed
ANIONS BY ION CHROMATOGRAPHY		E300				Analyst: JM
Sulfate	39	10		mg/L	2	4/30/2007 3:24:00 PM

Qualifiers: ND - Not Detected at or above the PQL
J - Analyte detected below quantitation limits
B - Analyte detected in the associated Method Blank
* - Value exceeds Maximum Contaminant Level

PQL - Practical Quantitation Limit
S - Spike Recovery outside accepted recovery limits
R - RPD outside accepted recovery limits
E - Value above quantitation range



Turner Laboratories, Inc.

Date: 10-May-07

CLIENT: Hydro Geo Chem, Inc.
Lab Order: 0704800
Project: PDSI-MO # 783000
Lab ID: 0704800-08A


Client Sample ID: MO-2007-SC-3C-620
Collection Date: 4/26/2007 1:34:00 PM

Matrix: GROUNDWATER

Analyses	Result	PQL	Qual	Units	DF	Date Analyzed
ANIONS BY ION CHROMATOGRAPHY		E300				Analyst: JM
Sulfate	38	10		mg/L	2	4/30/2007 3:42:00 PM

Qualifiers: ND - Not Detected at or above the PQL
 J - Analyte detected below quantitation limits
 B - Analyte detected in the associated Method Blank
 * - Value exceeds Maximum Contaminant Level

PQL - Practical Quantitation Limit
 S - Spike Recovery outside accepted recovery limits
 R - RPD outside accepted recovery limits
 E - Value above quantitation range



Turner Laboratories, Inc.

Date: 10-May-07

CLIENT: Hydro Geo Chem, Inc.
Lab Order: 0704800
Project: PDSI-MO # 783000
Lab ID: 0704800-09A

Client Sample ID: MO-2007-SC-3C-660
Collection Date: 4/26/2007 2:12:00 PM
Matrix: GROUNDWATER


Analyses	Result	PQL	Qual	Units	DF	Date Analyzed
ANIONS BY ION CHROMATOGRAPHY		E300				Analyst: JM
Sulfate	14	10		mg/L	2	4/30/2007 4:00:00 PM

Qualifiers:
 ND - Not Detected at or above the PQL
 J - Analyte detected below quantitation limits
 B - Analyte detected in the associated Method Blank
 * - Value exceeds Maximum Contaminant Level

PQL - Practical Quantitation Limit
 S - Spike Recovery outside accepted recovery limits
 R - RPD outside accepted recovery limits
 E - Value above quantitation range

TURNER LABORATORIES, INC.

SAMPLE CONTROL RECEIPT CHECKLIST



Turner Laboratories W.O. #: 07048000

Received By: RD


Received Date/Time: 4/27/07 11:44

Delivered by: Client

1. Shipping container/cooler in good condition? Yes No Not Present
2. Custody seals intact on sample bottles? Yes No Not Present
3. Chain of custody present? Yes No
4. COC signed when relinquished and received? Yes No
5. COC agrees with sample labels? Yes No
6. Samples in proper container/bottle? Yes No
7. Sample container intact? Yes No
8. Sufficient sample volume for requested tests? Yes No
9. Samples received within holding times? Yes No
10. VOA vials received with no headspace? Yes No No Vials
11. Bacti bottles received with appropriate headspace? Yes Above 100ml
 Not Applicable Below 100ml
12. Temperature upon receipt? -3°C
13. Number of sample containers received? 9

Additional Comments:

11/10-2007 783064



July 11, 2007

Rick Zimmerman
Hydro Geo Chem, Inc.
51 W. Wetmore Rd.
Suite 101
Tucson, AZ 857051678
TEL: (520) 293-1500
FAX (520) 293-1550

RE: PDSI 78306.4

Order No.: 0706671

Dear Rick Zimmerman,

Turner Laboratories, Inc. received 5 samples on 6/22/2007 for the analyses presented in the following report.

All results are intended to be considered in their entirety, and Turner Laboratories, Inc. is not responsible for use of less than the complete report. Results apply only to the samples analyzed. Samples will be disposed of 30 days after issue of our report unless special arrangements are made.

The pages that follow may contain sensitive, privileged or confidential information intended solely for the addressee named above. If you receive this message and are not the agent or employee of the addressee, this communication has been sent in error. Please do not disseminate or copy any of the attached and notify the sender immediately by telephone. Please also return the attached sheet(s) to the sender by mail.

Please call if you have any questions.

Respectfully submitted,

Turner Laboratories, Inc.
ADHS License AZ0066

Shari Bauman
Laboratory Director


CC:



CLIENT: Hydro Geo Chem, Inc.
Project: PDSI 78306.4
Lab Order: 0706671
Date Received: 6/22/2007

Work Order Sample Summary

Lab Sample ID	Client Sample ID	Tag Number	Collection Date
0706671-01A	MO-2007-4C-380		6/19/2007 4:56:00 PM
0706671-02A	MO-2007-4C-420		6/20/2007 8:55:00 AM
0706671-03A	MO-2007-4C-460		6/19/2007 10:00:00 AM
0706671-04A	MO-2007-4C-500		6/20/2007 10:29:00 AM
0706671-05A	MO-2007-46-540		6/20/2007 11:00:00 AM



Turner Laboratories, Inc.

Date: 11-Jul-07

CLIENT: Hydro Geo Chem, Inc.
Lab Order: 0706671
Project: PDSI 78306.4
Lab ID: 0706671-01A

Client Sample ID: MO-2007-4C-380
Collection Date: 6/19/2007 4:56:00 PM
Matrix: GROUNDWATER

Analyses	Result	PQL	Qual	Units	DF	Date Analyzed
ANIONS BY ION CHROMATOGRAPHY		E300				Analyst: JM
Sulfate	110	50		mg/L	10	6/25/2007 3:16:00 PM


Qualifiers:

- ND - Not Detected at or above the PQL
- J - Analyte detected below quantitation limits
- B - Analyte detected in the associated Method Blank
- * - Value exceeds Maximum Contaminant Level

- PQL - Practical Quantitation Limit
- S - Spike Recovery outside accepted recovery limits
- R - RPD outside accepted recovery limits
- E - Value above quantitation range

Turner Laboratories, Inc.

Date: 11-Jul-07



CLIENT: Hydro Geo Chem, Inc.
Lab Order: 0706671
Project: PDSI 78306.4
Lab ID: 0706671-02A

Client Sample ID: MO-2007-4C-420
Collection Date: 6/20/2007 8:55:00 AM

Matrix: GROUNDWATER

Analyses	Result	PQL	Qual	Units	DF	Date Analyzed
ANIONS BY ION CHROMATOGRAPHY		E300				Analyst: JM
Sulfate	670	250		mg/L	50	6/25/2007 3:34:00 PM

Qualifiers:

ND - Not Detected at or above the PQL

J - Analyte detected below quantitation limits

B - Analyte detected in the associated Method Blank

* - Value exceeds Maximum Contaminant Level

PQL - Practical Quantitation Limit

S - Spike Recovery outside accepted recovery limits

R - RPD outside accepted recovery limits

E - Value above quantitation range

Turner Laboratories, Inc.

Date: 11-Jul-07

CLIENT: Hydro Geo Chem, Inc.
Lab Order: 0706671
Project: PDSI 78306.4
Lab ID: 0706671-03A

Client Sample ID: MO-2007-4C-460
Collection Date: 6/19/2007 10:00:00 AM
Matrix: GROUNDWATER

Analyses	Result	PQL	Qual	Units	DF	Date Analyzed
ANIONS BY ION CHROMATOGRAPHY		E300				Analyst: JM
Sulfate	240	100		mg/L	20	6/25/2007 3:53:00 PM

Qualifiers:
ND - Not Detected at or above the PQL
J - Analyte detected below quantitation limits
B - Analyte detected in the associated Method Blank
* - Value exceeds Maximum Contaminant Level

PQL - Practical Quantitation Limit
S - Spike Recovery outside accepted recovery limits
R - RPD outside accepted recovery limits
E - Value above quantitation range



Turner Laboratories, Inc.

Date: 11-Jul-07


CLIENT: Hydro Geo Chem, Inc.
Lab Order: 0706671
Project: PDSI 78306.4
Lab ID: 0706671-04A

Client Sample ID: MO-2007-4C-500
Collection Date: 6/20/2007 10:29:00 AM
Matrix: GROUNDWATER

Analyses	Result	PQL	Qual	Units	DF	Date Analyzed
ANIONS BY ION CHROMATOGRAPHY		E300				Analyst: PSL
Sulfate	39	10		mg/L	2	6/23/2007 6:43:00 AM

Qualifiers: ND - Not Detected at or above the PQL
J - Analyte detected below quantitation limits
B - Analyte detected in the associated Method Blank
* - Value exceeds Maximum Contaminant Level

PQL - Practical Quantitation Limit
S - Spike Recovery outside accepted recovery limits
R - RPD outside accepted recovery limits
E - Value above quantitation range



Turner Laboratories, Inc.

Date: 11-Jul-07

CLIENT: Hydro Geo Chem, Inc.
Lab Order: 0706671
Project: PDSI 78306.4
Lab ID: 0706671-05A

Client Sample ID: MO-2007-46-540
Collection Date: 6/20/2007 11:00:00 AM
Matrix: GROUNDWATER

Analyses	Result	PQL	Qual	Units	DF	Date Analyzed
ANIONS BY ION CHROMATOGRAPHY		E300				Analyst: JM
Sulfate	100	50		mg/L	10	6/25/2007 4:11:00 PM

Qualifiers: ND - Not Detected at or above the PQL
J - Analyte detected below quantitation limits
B - Analyte detected in the associated Method Blank
* - Value exceeds Maximum Contaminant Level
PQL - Practical Quantitation Limit
S - Spike Recovery outside accepted recovery limits
R - RPD outside accepted recovery limits
E - Value above quantitation range

TURNER LABORATORIES, INC.

SAMPLE CONTROL RECEIPT CHECKLIST



Turner Laboratories W.O. #: 0706671

Received By: NH

Received Date/Time: 6/22/07 12:11


Delivered by: Client

1. Shipping container/cooler in good condition? Yes No Not Present
2. Custody seals intact on sample bottles? Yes No Not Present
3. Chain of custody present? Yes No
4. COC signed when relinquished and received? Yes No
5. COC agrees with sample labels? Yes No
6. Samples in proper container/bottle? Yes No
7. Sample container intact? Yes No
8. Sufficient sample volume for requested tests? Yes No
9. Samples received within holding times? Yes No
10. VOA vials received with no headspace? Yes No No Vials
11. Bacti bottles received with appropriate headspace? Yes Above 100ml
 Not Applicable Below 100ml
12. Temperature upon receipt? 0°C
13. Number of sample containers received? 5

Additional Comments:

78386.4

MO-2007-SC



August 01, 2007

Rick Zimmerman
Hydro Geo Chem, Inc.
51 W. Wetmore Rd.
Suite 101
Tucson, AZ 857051678
TEL: (520) 293-1500
FAX (520) 293-1550

RE: PDSI 783000

Order No.: 0707652

Dear Rick Zimmerman,

Turner Laboratories, Inc. received 7 samples on 7/20/2007 for the analyses presented in the following report.

All results are intended to be considered in their entirety, and Turner Laboratories, Inc. is not responsible for use of less than the complete report. Results apply only to the samples analyzed. Samples will be disposed of 30 days after issue of our report unless special arrangements are made.

The pages that follow may contain sensitive, privileged or confidential information intended solely for the addressee named above. If you receive this message and are not the agent or employee of the addressee, this communication has been sent in error. Please do not disseminate or copy any of the attached and notify the sender immediately by telephone. Please also return the attached sheet(s) to the sender by mail.

Please call if you have any questions.

Respectfully submitted,

Turner Laboratories, Inc.
ADHS License AZ0066


Shari Bauman
Laboratory Director

CC:

CLIENT: Hydro Geo Chem, Inc.
Project: PDSI 783000
Lab Order: 0707652
Date Received: 7/20/2007

Work Order Sample Summary

Lab Sample ID	Client Sample ID	Tag Number	Collection Date
0707652-01A	MO-2007 5C-320		7/17/2007 11:00:00 AM
0707652-02A	MO-2007 5C-340		7/17/2007 11:15:00 AM
0707652-03A	MO-2007 5C-360		7/17/2007 1:04:00 PM
0707652-04A	MO-2007 5C-380		7/17/2007 1:19:00 PM
0707652-05A	MO-2007 5C-400		7/17/2007 1:26:00 PM
0707652-06A	MO-2007 5C-420		7/17/2007 3:28:00 PM
0707652-07A	MO-2007 5C-440		7/17/2007 3:58:00 PM



Turner Laboratories, Inc.

Date: 01-Aug-07

CLIENT: Hydro Geo Chem, Inc.
Lab Order: 0707652
Project: PDSI 783000
Lab ID: 0707652-01A

Client Sample ID: MO-2007 5C-320
Collection Date: 7/17/2007 11:00:00 AM

Matrix: GROUNDWATER

Analyses	Result	PQL	Qual	Units	DF	Date Analyzed
ANIONS BY ION CHROMATOGRAPHY		E300				Analyst: JM
Sulfate	98	25		mg/L	5	7/20/2007 5:37:00 PM

Qualifiers:

ND - Not Detected at or above the PQL

J - Analyte detected below quantitation limits

B - Analyte detected in the associated Method Blank

* - Value exceeds Maximum Contaminant Level

PQL - Practical Quantitation Limit


S - Spike Recovery outside accepted recovery limits

R - RPD outside accepted recovery limits

E - Value above quantitation range

Turner Laboratories, Inc.

Date: 01-Aug-07



CLIENT: Hydro Geo Chem, Inc.
Lab Order: 0707652
Project: PDSI 783000
Lab ID: 0707652-02A

Client Sample ID: MO-2007 5C-340
Collection Date: 7/17/2007 11:15:00 AM
Matrix: GROUNDWATER


Analyses	Result	PQL	Qual	Units	DF	Date Analyzed
ANIONS BY ION CHROMATOGRAPHY		E300				Analyst: JM
Sulfate	80	25		mg/L	5	7/20/2007 8:22:00 PM

Qualifiers:
ND - Not Detected at or above the PQL
J - Analyte detected below quantitation limits
B - Analyte detected in the associated Method Blank
* - Value exceeds Maximum Contaminant Level

PQL - Practical Quantitation Limit
S - Spike Recovery outside accepted recovery limits
R - RPD outside accepted recovery limits
E - Value above quantitation range

Turner Laboratories, Inc.

Date: 01-Aug-07



CLIENT: Hydro Geo Chem, Inc.
Lab Order: 0707652
Project: PDSI 783000
Lab ID: 0707652-03A

Client Sample ID: MO-2007 5C-360
Collection Date: 7/17/2007 1:04:00 PM
Matrix: GROUNDWATER

Analyses	Result	PQL	Qual	Units	DF	Date Analyzed
ANIONS BY ION CHROMATOGRAPHY		E300				Analyst: JM
Sulfate	86	25		mg/L	5	7/20/2007 8:40:00 PM

Qualifiers:
ND - Not Detected at or above the PQL
J - Analyte detected below quantitation limits
B - Analyte detected in the associated Method Blank
* - Value exceeds Maximum Contaminant Level

PQL - Practical Quantitation Limit
S - Spike Recovery outside accepted recovery limits
R - RPD outside accepted recovery limits
E - Value above quantitation range



Turner Laboratories, Inc.

Date: 01-Aug-07

CLIENT: Hydro Geo Chem, Inc.
Lab Order: 0707652
Project: PDSI 783000
Lab ID: 0707652-04A

Client Sample ID: MO-2007 5C-380
Collection Date: 7/17/2007 1:19:00 PM
Matrix: GROUNDWATER

Analyses	Result	PQL	Qual	Units	DF	Date Analyzed
ANIONS BY ION CHROMATOGRAPHY		E300				Analyst: JM
Sulfate	82	25		mg/L	5	7/20/2007 8:58:00 PM

Qualifiers:
ND - Not Detected at or above the PQL
J - Analyte detected below quantitation limits
B - Analyte detected in the associated Method Blank
* - Value exceeds Maximum Contaminant Level

PQL - Practical Quantitation Limit
S - Spike Recovery outside accepted recovery limits
R - RPD outside accepted recovery limits
E - Value above quantitation range



Turner Laboratories, Inc.

Date: 01-Aug-07

CLIENT: Hydro Geo Chem, Inc.
Lab Order: 0707652
Project: PDSI 783000
Lab ID: 0707652-05A

Client Sample ID: MO-2007 5C-400
Collection Date: 7/17/2007 1:26:00 PM
Matrix: GROUNDWATER


Analyses	Result	PQL	Qual	Units	DF	Date Analyzed
ANIONS BY ION CHROMATOGRAPHY		E300				Analyst: JM
Sulfate	68	25		mg/L	5	7/20/2007 9:16:00 PM

Qualifiers:
ND - Not Detected at or above the PQL
J - Analyte detected below quantitation limits
B - Analyte detected in the associated Method Blank
* - Value exceeds Maximum Contaminant Level

PQL - Practical Quantitation Limit
S - Spike Recovery outside accepted recovery limits
R - RPD outside accepted recovery limits
E - Value above quantitation range

Turner Laboratories, Inc.

Date: 01-Aug-07



CLIENT: Hydro Geo Chem, Inc.
Lab Order: 0707652
Project: PDSI 783000
Lab ID: 0707652-06A

Client Sample ID: MO-2007 5C-420
Collection Date: 7/17/2007 3:28:00 PM
Matrix: GROUNDWATER

Analyses	Result	PQL	Qual	Units	DF	Date Analyzed
ANIONS BY ION CHROMATOGRAPHY		E300				Analyst: JM
Sulfate	58	25		mg/L	5	7/20/2007 9:35:00 PM

Qualifiers:
ND - Not Detected at or above the PQL
J - Analyte detected below quantitation limits
B - Analyte detected in the associated Method Blank
* - Value exceeds Maximum Contaminant Level

PQL - Practical Quantitation Limit
S - Spike Recovery outside accepted recovery limits
R - RPD outside accepted recovery limits
E - Value above quantitation range



Turner Laboratories, Inc.

Date: 01-Aug-07

CLIENT: Hydro Geo Chem, Inc.
Lab Order: 0707652
Project: PDSI 783000
Lab ID: 0707652-07A

Client Sample ID: MO-2007 5C-440
Collection Date: 7/17/2007 3:58:00 PM
Matrix: GROUNDWATER

Analyses	Result	PQL	Qual	Units	DF	Date Analyzed
ANIONS BY ION CHROMATOGRAPHY		E300				Analyst: JM
Sulfate	99	25		mg/L	5	7/20/2007 9:53:00 PM

Qualifiers:
ND - Not Detected at or above the PQL
J - Analyte detected below quantitation limits
B - Analyte detected in the associated Method Blank
* - Value exceeds Maximum Contaminant Level

PQL - Practical Quantitation Limit
S - Spike Recovery outside accepted recovery limits
R - RPD outside accepted recovery limits
E - Value above quantitation range

TURNER LABORATORIES, INC.

SAMPLE CONTROL RECEIPT CHECKLIST



Turner Laboratories W.O. #: 0707652

Received By: RD

Received Date/Time: 7/20/07 14:45

Delivered by: Client

1. Shipping container/cooler in good condition? Yes No Not Present
2. Custody seals intact on sample bottles? Yes No Not Present
3. Chain of custody present? Yes No
4. COC signed when relinquished and received? Yes No
5. COC agrees with sample labels? Yes No
6. Samples in proper container/bottle? Yes No
7. Sample container intact? Yes No
8. Sufficient sample volume for requested tests? Yes No
9. Samples received within holding times? Yes No
10. VOA vials received with no headspace? Yes No No Vials
11. Bacti bottles received with appropriate headspace? Yes Above 100ml
 Not Applicable Below 100ml
12. Temperature upon receipt? -3°C
13. Number of sample containers received? 7

Additional Comments:

CHAIN OF CUSTODY/LABORATORY ANALYSIS REQUEST FORM

TURNER WORK ORDER # 0707658 DATE 7/18/07 PAGE 1 OF 1

PROJECT NAME PDSI # 783000
 CONTACT NAME Rick Zimmerman
 COMPANY NAME Hydro Geo Chemical
 ADDRESS 51 W. Wetmore Rd
Tucson AZ 85705 PHONE 2931500 FAX 2931550
 SAMPLER'S SIGNATURE [Signature]

CIRCLE ANALYSIS REQUESTED AND/OR CHECK THE APPROPRIATE BOX

<input type="checkbox"/> Addis	<input type="checkbox"/> TCP Analysis	<input type="checkbox"/> Metals	<input type="checkbox"/> Total	<input type="checkbox"/> Priority Pollutants	<input type="checkbox"/> Cyanide	<input type="checkbox"/> WAD	<input type="checkbox"/> SDWA-INORGANICS	<input type="checkbox"/> MFPN	<input type="checkbox"/> pH	<input type="checkbox"/> COD	<input type="checkbox"/> TSS	<input type="checkbox"/> BOD
<input type="checkbox"/> Volatile Organics	<input type="checkbox"/> TCP Analysis	<input type="checkbox"/> Pesticides	<input type="checkbox"/> PCBs	<input type="checkbox"/> Total Petroleum Hydrocarbons	<input type="checkbox"/> Oil and Grease	<input type="checkbox"/> IR(015AZ)	<input type="checkbox"/> 1664A	<input type="checkbox"/> Grav. 1664A	<input type="checkbox"/> VOA	<input type="checkbox"/> Semi-VOA	<input type="checkbox"/> Pestic./Herb.	<input type="checkbox"/> HAAS
<input type="checkbox"/> Base Neutrals	<input type="checkbox"/> 625/8270	<input type="checkbox"/> TTHMS	<input type="checkbox"/> 8081	<input type="checkbox"/> 8082	<input type="checkbox"/> 1664A	<input type="checkbox"/> 1664A	<input type="checkbox"/> 1664A	<input type="checkbox"/> 1664A	<input type="checkbox"/> 1664A	<input type="checkbox"/> 1664A	<input type="checkbox"/> 1664A	<input type="checkbox"/> 1664A

SAMPLE I.D.	DATE	TIME	LAB I.D.	SAMPLE MATRIX*	NUMBER OF CONTAINERS
M0-2007-SC-320	7/18/07	1100		GW	1
M0-2007-SC-340	7/17/07	1115		GW	1
M0-2007-SC-360	7/18/07	1304		GW	1
M0-2007-SC-380	7/18/07	1319		GW	1
M0-2007-SC-400	7/18/07	1326		GW	1
M0-2007-SC-420	7/18/07	1528		GW	1
M0-2007-SC-440	7/18/07	1558		GW	1

1. RELINQUISHED BY: [Signature]
 Signature Warren Thompson
 Printed Name Warren Thompson
 Firm HGC
 Date/Time 7/18/07 14:30

2. RECEIVED BY: [Signature]
 Signature Mark Arnesen
 Printed Name Mark Arnesen
 Firm HGC
 Date/Time 7/18/07

3. RELINQUISHED BY: _____
 Signature _____
 Printed Name _____
 Firm _____
 Date/Time _____

4. RECEIVED BY: [Signature]
 Signature R. Daly
 Printed Name R. Daly
 Firm TURNER LABORATORIES, INC.
 Date/Time 7/18/07 14:45

TURNAROUND REQUIREMENTS:
 I. Routine Report
 II. Report (includes DUP, MS, MSD, as required; may be charged as samples)
 III. Date Validation Report (includes All Raw Data) Add 10% to invoice

REPORT REQUIREMENTS:
 I. Routine Report
 II. Report (includes DUP, MS, MSD, as required; may be charged as samples)
 III. Date Validation Report (includes All Raw Data) Add 10% to invoice

INVOICE INFORMATION:
 Account Y N
 P.O. # _____
 Bill to: _____
 Total Containers 7
 Temperature -30C
 Wet Ice Blue Ice

SPECIAL INSTRUCTIONS/COMMENTS:
Rush Results

* LEGEND
 ST = STORMWATER
 SL = SOIL
 SD = SOLID
 SG = SLUDGE
 WW = WASTEWATER
 GW = GROUNDWATER
 DW = DRINKING WATER

Compliance Analysis: Yes No
 ADEQ Forms: Yes No
 Mail ADEQ Forms: Yes No



August 28, 2007

Rick Zimmerman
Hydro Geo Chem, Inc.
51 W. Wetmore Rd.
Suite 101
Tucson, AZ 857051678
TEL: (520) 293-1500
FAX (520) 293-1550

RE: PDSI #78306.4

Order No.: 0708746

Dear Rick Zimmerman,

Turner Laboratories, Inc. received 3 samples on 8/17/2007 for the analyses presented in the following report.

All results are intended to be considered in their entirety, and Turner Laboratories, Inc. is not responsible for use of less than the complete report. Results apply only to the samples analyzed. Samples will be disposed of 30 days after issue of our report unless special arrangements are made.

The pages that follow may contain sensitive, privileged or confidential information intended solely for the addressee named above. If you receive this message and are not the agent or employee of the addressee, this communication has been sent in error. Please do not disseminate or copy any of the attached and notify the sender immediately by telephone. Please also return the attached sheet(s) to the sender by mail.

Please call if you have any questions.

Respectfully submitted,

Turner Laboratories, Inc.
ADHS License AZ0066

Shari Bauman
Laboratory Director

CC:

Turner Laboratories, Inc.

Date: 28-Aug-07



CLIENT: Hydro Geo Chem, Inc.
Lab Order: 0708746
Project: PDSI #78306.4
Lab ID: 0708746-01A

Client Sample ID: MO-2007-6B-320
Collection Date: 8/15/2007 2:57:00 PM
Matrix: GROUNDWATER

Analyses	Result	PQL	Qual	Units	DF	Date Analyzed
ANIONS BY ION CHROMATOGRAPHY		E300				Analyst: JM
Sulfate	69		25	mg/L	5	8/20/2007 5:43:00 PM

Qualifiers: ND - Not Detected at or above the PQL
J - Analyte detected below quantitation limits
B - Analyte detected in the associated Method Blank
* - Value exceeds Maximum Contaminant Level

PQL - Practical Quantitation Limit
S - Spike Recovery outside accepted recovery limits
R - RPD outside accepted recovery limits
E - Value above quantitation range



Turner Laboratories, Inc.

Date: 28-Aug-07

CLIENT: Hydro Geo Chem, Inc.
Lab Order: 0708746
Project: PDSI #78306.4
Lab ID: 0708746-02A

Client Sample ID: MO-2007-6B-340
Collection Date: 8/15/2007 3:08:00 PM
Matrix: GROUNDWATER

Analyses	Result	PQL	Qual	Units	DF	Date Analyzed
ANIONS BY ION CHROMATOGRAPHY		E300				Analyst: JM
Sulfate	49		10	mg/L	2	8/20/2007 1:28:00 PM

Qualifiers: ND - Not Detected at or above the PQL
 J - Analyte detected below quantitation limits
 B - Analyte detected in the associated Method Blank
 * - Value exceeds Maximum Contaminant Level

PQL - Practical Quantitation Limit
 S - Spike Recovery outside accepted recovery limits
 R - RPD outside accepted recovery limits
 E - Value above quantitation range

Turner Laboratories, Inc.

Date: 28-Aug-07



CLIENT: Hydro Geo Chem, Inc.
Lab Order: 0708746
Project: PDSI #78306.4
Lab ID: 0708746-03A

Client Sample ID: MO-2007-6B-360
Collection Date: 8/15/2007 3:13:00 PM

Matrix: GROUNDWATER

Analyses	Result	PQL	Qual	Units	DF	Date Analyzed
ANIONS BY ION CHROMATOGRAPHY		E300				Analyst: JM
Sulfate	36		10	mg/L	2	8/20/2007 1:46:00 PM

Qualifiers:
ND - Not Detected at or above the PQL
J - Analyte detected below quantitation limits
B - Analyte detected in the associated Method Blank
* - Value exceeds Maximum Contaminant Level

PQL - Practical Quantitation Limit
S - Spike Recovery outside accepted recovery limits
R - RPD outside accepted recovery limits
E - Value above quantitation range

TURNER WORK ORDER # 0708746

DATE

PAGE 1 OF 1

CHAIN OF CUSTODY/LABORATORY ANALYSIS REQUEST FORM

PROJECT NAME: PDSI # 283064

CONTACT NAME: Rick Z. Meelma

COMPANY NAME: Hydro Geo Chem Inc.

ADDRESS: 51 W. Loretta Ave Rd

Tucson AZ 85705 PHONE: 293-1500 FAX: 293-1550

SAMPLER'S SIGNATURE: _____

TURNER LABORATORIES, INC. 1542

NUMBER OF CONTAINERS

Base Neutrals 625/8270 <input type="checkbox"/>	Acids <input type="checkbox"/>
Volatile Organics 624/524.2/8260 <input type="checkbox"/>	HAA5 <input type="checkbox"/>
TTHMS <input type="checkbox"/>	PCB's 8082 <input type="checkbox"/>
Pesticides 8081 <input type="checkbox"/>	Total Petroleum Hydrocarbons R(8015AZ) <input type="checkbox"/>
Oil and Grease Grav. 1664A <input type="checkbox"/>	1664A <input type="checkbox"/>
VOA <input type="checkbox"/>	TCLP Analysis <input type="checkbox"/>
Semi-VOA <input type="checkbox"/>	Pest./Herb. <input type="checkbox"/>
TCLP <input type="checkbox"/>	Metals <input type="checkbox"/>
Dissolved <input type="checkbox"/>	Total <input type="checkbox"/>
Total <input type="checkbox"/>	Priority Pollutants <input type="checkbox"/>
SDWA-INORGANICS PRIMARY <input type="checkbox"/>	Cyanide Amen. <input type="checkbox"/>
SECONDARY <input type="checkbox"/>	WAD <input type="checkbox"/>
Coliform <input type="checkbox"/>	Colifen <input type="checkbox"/>
AIPN <input type="checkbox"/>	Cl <input type="checkbox"/>
pH <input type="checkbox"/>	TSS <input type="checkbox"/>
COD <input type="checkbox"/>	BOD <input type="checkbox"/>
	<u>Sulfate</u>

SAMPLE ID	DATE	TIME	LAB ID	SAMPLE MATRIX*
<u>M0-2007-6B-320</u>	<u>8/15/07</u>	<u>1457</u>		
<u>M0-2007-6B-340</u>	<u>8/15/07</u>	<u>1508</u>		
<u>M0-2007-6B-360</u>	<u>8/15/07</u>	<u>1513</u>		
<u>M0-2007-3</u>	<u>8/16/07</u>	<u>1430</u>		

1. RELINQUISHED BY: _____

2. RECEIVED BY: _____

3. RELINQUISHED BY: _____

4. RECEIVED BY: _____

TURNAROUND REQUIREMENTS:

Standard (approx. 10 days)*

Next Day _____ 2 Day _____ 5 Day _____

Fast Preliminary Results

Requested Report Date _____

* Working Days

REPORT REQUIREMENTS:

I. Routine Report _____

II. Report (includes Dup, MS, MSD, as required, may be charged as samples) _____

III. Date Validation Report (includes All Raw Data) Add 10% to invoice _____

INVOICE INFORMATION:

Account _____ Y _____ N

P.O. # _____

Bill to: _____

SPECIAL INSTRUCTIONS/COMMENTS:

Compliance Analysis: Yes No

AD EQ Forms: Yes No

Mail AD EQ Forms: Yes No

SAMPLE RECEIPT:

Total Containers 3

Temperature 120C

Wet Ice Blue Ice

Rush Results