

**FIRST QUARTER 2014
GROUNDWATER MONITORING REPORT**

**TASKS 1.0 AND 2.2 OF AQUIFER CHARACTERIZATION PLAN
MITIGATION ORDER ON CONSENT DOCKET NO. P-121-07
COCHISE COUNTY, ARIZONA**



Prepared for:

**FREEMPORT-MCMORAN CORPORATION
COPPER QUEEN BRANCH**
36 West Highway 92
Bisbee, Arizona 85603

Prepared by:

CLEAR CREEK ASSOCIATES, P.L.C.
221 North Court Avenue, Suite 101
Tucson, Arizona 85701

April 9, 2014

**FIRST QUARTER 2014
GROUNDWATER MONITORING REPORT**

**TASKS 1.0 AND 2.2 OF AQUIFER CHARACTERIZATION PLAN
MITIGATION ORDER ON CONSENT DOCKET NO. P-121-07
COCHISE COUNTY, ARIZONA**

Prepared for:

**FREEPORT-MCMORAN CORPORATION
COPPER QUEEN BRANCH**
36 West Highway 92
Bisbee, Arizona 85603

Approved by



James R. Norris
Arizona Registered Geologist No. 30842

April 9, 2014

TABLE OF CONTENTS

1.	INTRODUCTION	1
1.1	Scope of Groundwater Monitoring	1
2.	GROUNDWATER MONITORING RESULTS	3
2.1	Results of Monitoring	3
2.2	Quality Assurance/Quality Control Review	3
3.	FINDINGS	4
4.	REFERENCES	6

TABLES

1	Schedule for Water Quality Sampling and Water Level Monitoring
2	Summary of Groundwater Monitoring Program for First Quarter 2014
3	Compilation of Analytical Results for Sulfate and Field Parameters
4	Compilation of Groundwater Elevation Data

FIGURES

1	Geologic Map with Monitoring Locations
2	Monitoring Locations
3	Sulfate Concentrations in Groundwater for First Quarter 2014
4	Groundwater Elevations for First Quarter 2014
5	Sulfate Concentration Over Time in Public Drinking Water Supply Wells
6	Hydrographs for BMO Monitor Wells in Basin Fill
7	Hydrographs for BMO Monitor Wells in Bedrock

APPENDICES

A	Survey Results
B	Data Verification Report
C	Analytical Reports
D	Groundwater Sampling Forms

1. INTRODUCTION

This report provides the results of groundwater monitoring conducted by Freeport-McMoRan Corporation Copper Queen Branch (CQB) in the first quarter 2014 in the vicinity of the Concentrator Tailing Storage Area (CTSA). Groundwater monitoring is conducted pursuant to Tasks 1 (well inventory of drinking water wells) and 2.2 (groundwater monitoring) of the Work Plan (Hydro Geo Chem, Inc. [HGC], 2008) to characterize sulfate in the vicinity of the CTSA (and subsequent modifications). The Work Plan was initially submitted to Arizona Department of Environmental Quality (ADEQ) on December 17, 2007 pursuant to the Mitigation Order on Consent Docket No. P-121-07 (ADEQ, 2007). CQB initiated water sampling prior to work plan approval while ADEQ was commenting on the Work Plan and CQB was responding to their comments. Revision 1 of the Work Plan was submitted to ADEQ on July 3, 2008 and ADEQ approved the Work Plan on August 3, 2008. On January 25, 2010 CQB proposed a revised groundwater monitoring program (CQB, 2010). The revised monitoring program was approved by ADEQ in April 2010 (ADEQ, 2010). Clear Creek Associates (Clear Creek) prepared this groundwater monitoring report on behalf of CQB.

1.1 Scope of Groundwater Monitoring

The objectives of groundwater monitoring are:

- Determination of the sulfate concentration in drinking water supply wells within a one-mile radius of the sulfate plume's outer edge for the purposes of identifying the need for mitigation actions and tracking the plume margin,
- Identification of the plume margin for ongoing delineation of the plume extent and migration,
- Documentation of the sulfate concentration in the plume and at areas distal to the plume to monitor long-term concentration trends, and
- Measurement of water levels in the vicinity of the plume to document potentiometric conditions (CQB, 2010).

The groundwater sulfate plume consists of groundwater with sulfate in excess of 250 milligrams per liter (mg/L) attributable to the CTSA. The sample collection and analysis methods described in the Work Plan have been retained throughout the groundwater monitoring program. Table 1 provides the schedule for the groundwater monitoring program. Dissolved sulfate is the only constituent monitored.

Figure 1 presents a geologic map (Hayes and Landis, 1964) of the study area and well locations where data reported herein have been collected. The well locations are identified by name on Figure 2. Table 2 lists the sampling status of wells scheduled under the groundwater monitoring program for sampling in the first quarter 2014 and any additional wells where data were collected. The collection of groundwater samples was conducted by CQB and Clear Creek personnel. Groundwater sampling and analysis methods used by CQB and Clear Creek are described in the Quality Assurance Project Plan (QAPP) contained in Appendix F of the Work Plan (HGC, 2008). Results of groundwater monitoring are in Section 2.

The monitoring purpose listed on Table 2 was updated in the first quarter 2014 to reflect the current well usage. Drinking water supply wells are monitored under the Well Inventory and all other wells monitor the plume extent.

A drinking water well, POWER 639, was added to the quarterly groundwater sampling schedule in the first quarter 2014. The POWER 639 well was drilled in the San Jose area in October 2013. POWER 639 was surveyed and added to the groundwater monitoring schedule. The survey data are in Appendix A.

2. GROUNDWATER MONITORING RESULTS

2.1 Results of Monitoring

Analytical results and groundwater elevation data for the first quarter 2014 are tabulated in Tables 3 and 4, respectively, along with the results of previous monitoring under the Mitigation Order. Figure 3 shows the concentrations of dissolved sulfate in the well water samples. The highest sulfate concentration measured at co-located wells was used for concentration contouring. Figure 4 shows groundwater elevations in the first quarter 2014. Groundwater elevations were calculated using depth to water measurements made under static (non-pumping) conditions whenever possible. The most recent measuring point elevation data for each well was used to calculate groundwater elevations in Table 4. At wells with multiple samples or water levels during the first quarter 2014, the most recent data are shown on the figures.

2.2 Quality Assurance/Quality Control Review

Pursuant to Section 6.4 of the QAPP, a data verification report was prepared for quality assurance and quality control purposes. The data verification report, analytical laboratory reports, and groundwater sampling forms for samples collected by Clear Creek and CQB during the first quarter 2014 are included in Appendices B, C, and D, respectively. As determined by the data verification review, the analytical results for samples collected in the first quarter 2014 are of acceptable quality for use in activities conducted pursuant to the Mitigation Order.

3. FINDINGS

In the first quarter of 2014, groundwater samples were collected from 67 wells and depth to water measurements were collected in 74 wells. The December 2010 Aquifer Characterization Report (Clear Creek, 2010) provides detailed descriptions of the hydrogeology, water quality, and sulfate plume. Findings based on the first quarter 2014 and historical groundwater monitoring are described below.

- Sulfate concentration data indicate that the plume extends from the vicinity of the former evaporation pond (Figure 2) southwest to the vicinity of Naco and south to the vicinity of Bisbee Junction (Figure 3). The groundwater monitoring data indicate that the sulfate plume extends over an oblong area of approximately 2 miles by 3.9 miles and is contained primarily in the basin fill and undifferentiated Bisbee Group except near the former evaporation pond where wells in the Glance Conglomerate have sulfate concentrations greater than 250 mg/L. The extent of the sulfate plume and the sulfate contours as drawn on Figure 3 are based on both historical and current sulfate concentration data. Historical sulfate concentration data are available in this report and in the Aquifer Characterization Report (Clear Creek, 2010).
- Comparison of the first quarter 2014 sulfate concentrations with previous quarters indicates no large scale change in the plume geometry (represented by the position of the 250 mg/L sulfate concentration contour) since the Mitigation Order sampling began in 2008, although concentration contours within the plume have been modified to reflect current concentrations.
- Figure 5 shows sulfate concentrations through time at public drinking water supply wells. Sulfate concentrations have remained relatively stable over time at AWC-02, AWC-04, AWC-05, NWC-02, and NWC-06. The sulfate concentration at AWC-03 increased from 40 mg/L to 60 mg/L between 2008 and 2014. There is an increasing trend in the sulfate concentrations in NWC-04 since March 2008; however the concentrations are highly variable from month to month. The concentration at NWC-04 ranged between 168 and 197 mg/L in 2014.
- Groundwater elevations decrease from east to west across the study area, indicating westerly groundwater flow (Figure 4).
- Figures 6 and 7 show groundwater elevations over time for BMO monitor wells with screened intervals in basin fill and bedrock, respectively. Groundwater elevations in BMO monitor wells screened in basin fill have decreased over time. The maximum rate of decline measured in the basin fill through the most recent quarter sampled is 1.26 feet per year in BMO-2008-3B, which has declined 7.03 feet between July 2008 and February 2014. Groundwater elevations in most BMO monitor wells screened in bedrock have also declined over time. The maximum rate of decline measured in the bedrock through the most recent

quarter sampled is 2.15 feet per year in BMO-2008-1G which has declined 11.74 feet between August 2008 and February 2014. Water level declines range from 0.64 to 2.13 feet per year in BMO-2008-5M, BMO-2008-6M, BMO-2008-7M, BMO-2008-8M, BMO-2008-9M, BMO-2008-13M, BMO-2010-2M, and BMO-2010-3M. The groundwater elevations in bedrock wells BMO-2008-10GL, BMO-2008-10GU, and BMO-2008-11G display increasing trends. Water elevation data for BMO-2010-1M, BMO-2010-3M, and BMO-2012-1M indicated relatively steady conditions over time.

4. REFERENCES

- Arizona Department of Environmental Quality (ADEQ). 2007. Mitigation Order on Consent Docket No. P-121-07, In the Matter of: Phelps Dodge Corporation, Copper Queen Branch, located at 36 West Highway 92, Bisbee, Arizona, ADEQ Identification Number 100531. November 14, 2007.
- ADEQ. 2010. Correspondence from Cynthia Campbell, ADEQ, to Rebecca Sawyer, CQB, Re: Request to Modify Groundwater Monitoring Program, Mitigation Order on Consent No. P-127-07, Your Letter dated January 25, 2010. April 22, 2010.
- Clear Creek Associates (Clear Creek). 2010. Revision I Aquifer Characterization Report, Task 4.0 of Aquifer Characterization Plan, Mitigation Order on Consent Docket No. P-121-07, Cochise County, Arizona, Volumes I and II. December 15, 2010.
- Freeport-McMoRan Copper Queen Branch (CQB). 2010. Correspondence from Rebecca Sawyer, CQB, to Cynthia Campbell, ADEQ, Re: Request to Modify Groundwater Monitoring Program Mitigation Order on Consent No. P-121-07. January 25, 2010.
- Hayes, P.T. and E.R. Landis. 1964. Geologic Map of the Southern Part of the Mule Mountains, Arizona. United States Geological Survey Miscellaneous Geologic Investigations Map-418.
- Hydro Geo Chem, Inc. (HGC). 2008. Revision 1, Work Plan to Characterize and Mitigate Sulfate with Respect to Drinking Water Supplies in the Vicinity of the Concentrator Tailing Storage Area, Cochise County, Arizona. July 3, 2008.

TABLES

TABLE 1
Schedule for Water Quality Sampling and Water Level Monitoring

Well Name	ADWR 55 Registry Number	Semiannual Sampling First Quarter	Quarterly Sampling Second Quarter	Annual Sampling Third Quarter	Quarterly Sampling Fourth Quarter
ANDERSON 396	613396	✓	✓	✓	✓
ANDERSON 458	221458	✓	✓	✓	✓
AWC-02	616586	✓	✓	✓	✓
AWC-03	616585	✓	✓	✓	✓
AWC-04	616584	✓	✓	✓	✓
AWC-05	590620	✓	✓	✓	✓
BANKS 986	647986	✓	✓	✓	✓
BANKS 987	647987	WLO		WLO	
BARTON 919	644919	WLO		WLO	
BF-01	539783			✓	
BIMA	577927	✓	✓	✓	✓
BMO-2008-1G	909474	✓		✓	
BMO-2008-3B	909147	✓		✓	
BMO-2008-4B	910096	✓		✓	
BMO-2008-5B	909653	✓	✓	✓	✓
BMO-2008-5M	909552	✓	✓	✓	✓
BMO-2008-6B	909146	✓	✓	✓	✓
BMO-2008-6M	909019	✓	✓	✓	✓
BMO-2008-7M	908794	✓		✓	
BMO-2008-8B	910097			✓	
BMO-2008-8M	909711	✓		✓	
BMO-2008-9M	909255	✓		✓	
BMO-2008-10GL	909435			✓	
BMO-2008-10GU	909272			✓	
BMO-2008-11G	909434	✓		✓	
BMO-2008-13B	909551			✓	
BMO-2008-13M	909760			✓	
BMO-2010-1M	219957	✓	✓	✓	✓
BMO-2010-2M	219958	✓	✓	✓	✓
BMO-2010-3B	219970	✓	✓	✓	✓
BMO-2010-3M	219969	✓	✓	✓	✓
BMO-2012-1M	221388	✓	✓	✓	✓
BOOTH	914931	✓	✓	✓	✓
BURKE	212268	✓	✓	✓	✓
CHAMBERS	629807	✓	✓	✓	✓
COB MW-1	903992			✓	
COB MW-2	903984	✓		✓	
COB MW-3	906823			✓	
COB WL	593116			✓	

TABLE 1
Schedule for Water Quality Sampling and Water Level Monitoring

Well Name	ADWR 55 Registry Number	Semiannual Sampling First Quarter	Quarterly Sampling Second Quarter	Annual Sampling Third Quarter	Quarterly Sampling Fourth Quarter
COOPER	623564	✓	✓	✓	✓
COOPER C	637069	✓	✓	✓	✓
DODSON	644927	✓	✓	✓	✓
DOUGLASS 791	592791	WLO		WLO	
DOUGLASS 792	592792	WLO		WLO	
DURAZO	NR	✓	✓	✓	✓
EAST	599796	✓	✓	✓	✓
ECHAVE	219449	✓	✓	✓	✓
EPPELE 641	805641	✓	✓	✓	✓
FLEMING	218386	WLO		WLO	
FRANCO 101	500101	✓	✓	✓	✓
FRANCO 383	221383	✓	✓	✓	✓
FULTZ	212447	✓	✓	✓	✓
GARNER 557	558557	WLO		WLO	
GARNER 635	587635	✓	✓	✓	✓
GGOOSE 547	628547	✓		✓	
GOAR RANCH	610695	WLO		WLO	
HOBAN	805290	✓	✓	✓	✓
HOWARD NR	NR	✓	✓	✓	✓
HOWARD 312	221312	✓	✓	✓	✓
KEEFER	209744	✓	✓	✓	✓
MARCELL	NR	✓	✓	✓	✓
MCCONNELL 265	539265	✓	✓	✓	✓
MCCONNELL 459	221459	✓	✓	✓	✓
METZLER	35-71891	✓	✓	✓	✓
MOORE	538847	✓	✓	✓	✓
NESS	509127	✓		✓	
NOTEMAN	212483	✓	✓	✓	✓
NWC-02	562944	✓	✓	✓	✓
NWC-03	203321	✓	✓	✓	✓
NWC-03 CAP	627684	WLO		WLO	
NWC-04	551849	✓	✓	✓	✓
NWC-06	575700	✓	✓	✓	✓
OSBORN	643436	✓		✓	
PALMER	578819	✓	✓	✓	✓
PANAGAKOS	35-76413			✓	
PARRA	576415	✓	✓	✓	✓
PIONKE 395	613395	✓	✓	✓	✓
PIONKE 517	221517	✓	✓	✓	✓

TABLE 1
Schedule for Water Quality Sampling and Water Level Monitoring

Well Name	ADWR 55 Registry Number	Semiannual Sampling First Quarter	Quarterly Sampling Second Quarter	Annual Sampling Third Quarter	Quarterly Sampling Fourth Quarter
POOL	509518	✓	✓	✓	✓
POWER 639	222639	✓	✓	✓	✓
RAMIREZ	216425	✓	✓	✓	✓
RAY	803772	✓	✓	✓	✓
ROGERS 596	573596	✓	✓	✓	✓
ROGERS 803	641803	✓	✓	✓	✓
ROGERS E	216018	✓	✓	✓	✓
RUIZ	531770	✓	✓	✓	✓
SCHWARTZ	210865	✓	✓	✓	✓
STEPHENS	808560	WLO		WLO	
SUNBELT	201531	WLO		WLO	
SWAN	NR	✓		✓	
THOMPSON 151	612151	WLO		WLO	
THOMPSON 341	218341	✓	✓	✓	✓
TM-02A	522574	✓		✓	
TM-06 MILLER	522695			✓	
TM-07	522576	✓		✓	
TM-15 MILLER	522699			✓	
TM-16	522578			✓	
TM-19A	522580	✓		✓	
TM-42	562554			✓	
TVI 236	802236			✓	
TVI 713	567713	WLO		WLO	
TVI 875	568875	✓	✓	✓	✓
WEED	544535	✓	✓	✓	✓
WEISKOPF 802	641802	✓	✓	✓	✓
WEISKOPF 897	221897	✓	✓	✓	✓
ZANDER	205126	✓	✓	✓	✓

Notes:

35-71891 = ADWR 35 Database

ADWR = Arizona Department of Water Resources

NR = No Record

WLO = Water Level Only

TABLE 2
Summary of Groundwater Monitoring Program for First Quarter 2014

Well Name	ADWR 55 Registry Number	Owner	Monitoring Purpose	Casing Depth (feet bls)	Water Level Measured?	Water Sample Collected?	Status
ANDERSON 396	613396	Anderson	Plume	236	Y	N	Water level measured in January 2014. Unable to collect water quality sample because well is not operational.
ANDERSON 458	221458	Anderson	Well Inventory	734	Y	Y	Water quality sample collected in January 2014.
ASLD 435	616435	AZ State Land	Regional	340	Y	N	Well identified for water level measurements only. Water level measured in February 2014.
AWC-02	616586	Arizona Water Company	Well Inventory	330	Y	Y	Water quality sample collected in January 2014. Well was off for 5.25 hr prior to water level measurement.
AWC-03	616585	Arizona Water Company	Well Inventory	269	Y	Y	Water quality sample collected in January 2014. Well was off for 4.75 hr prior to water level measurement.
AWC-04	616584	Arizona Water Company	Well Inventory	250	Y	Y	Water quality sample collected in January 2014. Well was off for 5.25 hr prior to water level measurement.
AWC-05	590620	Arizona Water Company	Well Inventory	1183	Y	N	Water level measured in January 2014. Unable to collect water quality sample because well is not operational. Well has been off since 12/18/13.
BANKS 986	647986	Banks	Well Inventory	435	N	Y	Water quality sample collected in January 2014. Unable to measure water level because wellhead is inaccessible.
BANKS 987	647987	Banks	Plume	339	Y	N	Well identified for water level measurements only. Water level measured in January 2014.
BARTON 919	644919	Barton	Plume	130	Y	N	Well identified for water level measurements only. Water level measured in January 2014.
BF-01	539783	Copper Queen Branch	Plume	400	N	N	Well abandoned April 2013.
BIMA	577927	Bisbee Municipal Airport	Well Inventory	465	N	Y	Water quality sample collected in January 2014. Unable to measure water level because of obstruction in well.
BMO-2008-1G	909474	Copper Queen Branch	Plume	310	Y	Y	Water quality sample collected in February 2014.
BMO-2008-3B	909147	Copper Queen Branch	Plume	260	Y	Y	Water quality sample collected in February 2014.
BMO-2008-4B	910096	Copper Queen Branch	Plume	610	Y	Y	Water quality sample collected in January 2014.
BMO-2008-5B	909653	Copper Queen Branch	Well Inventory	285	Y	Y	Water quality sample collected in February 2014.
BMO-2008-5M	909552	Copper Queen Branch	Plume	450	Y	Y	Water quality sample collected in February 2014.
BMO-2008-6B	909146	Copper Queen Branch	Plume	265	Y	Y	Water quality sample collected in February 2014.
BMO-2008-6M	909019	Copper Queen Branch	Plume	450	Y	Y	Water quality sample collected in February 2014.
BMO-2008-7M	908794	Copper Queen Branch	Plume	670	Y	Y	Water quality sample collected in February 2014.
BMO-2008-8B	910097	Copper Queen Branch	Plume	480	N	N	Well is not scheduled for first quarter sampling.
BMO-2008-8M	909711	Copper Queen Branch	Plume	1210	Y	Y	Water quality sample collected in February 2014.
BMO-2008-9M	909255	Copper Queen Branch	Plume	775	Y	Y	Water quality sample collected in February 2014.

TABLE 2
Summary of Groundwater Monitoring Program for First Quarter 2014

Well Name	ADWR 55 Registry Number	Owner	Monitoring Purpose	Casing Depth (feet bls)	Water Level Measured?	Water Sample Collected?	Status
BMO-2008-10GL	909435	Copper Queen Branch	Plume	810	N	N	Well is not scheduled for first quarter sampling.
BMO-2008-10GU	909272	Copper Queen Branch	Plume	449	N	N	Well is not scheduled for first quarter sampling.
BMO-2008-11G	909434	Copper Queen Branch	Plume	760	Y	Y	Water quality sample collected in February 2014.
BMO-2008-13B	909551	Copper Queen Branch	Plume	474	N	N	Well is not scheduled for first quarter sampling.
BMO-2008-13M	909760	Copper Queen Branch	Plume	1030	N	N	Well is not scheduled for first quarter sampling.
BMO-2010-1M	219957	Copper Queen Branch	Plume	540	Y	Y	Water quality sample collected in February 2014.
BMO-2010-2M	219958	Copper Queen Branch	Plume	370	Y	Y	Water quality sample collected in February 2014.
BMO-2010-3B	219970	Copper Queen Branch	Plume	330	Y	Y	Water quality sample collected in January 2014.
BMO-2010-3M	219969	Copper Queen Branch	Plume	532	Y	Y	Water quality sample collected in January 2014.
BMO-2012-1M	221388	Copper Queen Branch	Plume	396	Y	Y	Water quality sample collected in February 2014.
BOOTH	914931	Booth	Well Inventory	240	N	N	Well owner has declined access to well.
BURKE	212268	Weaver	Well Inventory	781	Y	Y	Water quality sample collected in January 2014.
CHAMBERS	629807	Chambers	Well Inventory	245	N	Y	Water quality sample collected in January 2014. Unable to measure water level because wellhead is inaccessible.
COB MW-1	903992	City of Bisbee	Plume	420	N	N	Well is not scheduled for first quarter sampling.
COB MW-2	903984	City of Bisbee	Plume	170	Y	Y	Water quality sample collected in January 2014.
COB MW-3	906823	City of Bisbee	Plume	269	Y	N	Water level measured in January 2014.
COB WL	593116	City of Bisbee	Plume	150	N	N	Well is not scheduled for first quarter sampling.
COOPER	623564	Cooper	Well Inventory	325	N	Y	Water quality sample collected in January 2014. Unable to measure water level because wellhead is inaccessible.
COOPER C	637069	Copper Queen Branch	Plume	220	Y	Y	Water quality sample collected in February 2014.
DODSON	644927	Dodson	Well Inventory	200	Y	Y	Water quality sample collected in January 2014.
DOUGLASS 791	592791	Douglass	Plume	200	Y	N	Well identified for water level measurements only. Water level measured in January 2014.
DOUGLASS 792	592792	Douglass	Plume	200	Y	N	Well identified for water level measurements only. Water level measured in January 2014.
DURAZO	NR	Durazo	Plume	ND	N	N	Well is not operational. Unable to measure water level because wellhead is inaccessible.
EAST	599796	East	Well Inventory	125	Y	Y	Water quality sample collected in January 2014.

TABLE 2
Summary of Groundwater Monitoring Program for First Quarter 2014

Well Name	ADWR 55 Registry Number	Owner	Monitoring Purpose	Casing Depth (feet bls)	Water Level Measured?	Water Sample Collected?	Status
ECHAVE	219449	Echave	Well Inventory	345	N	Y	Water quality sample collected in January 2014. Did not measure water level because well was pumping upon arrival.
EPPELE 641	805641	Eppele	Well Inventory	265	Y	Y	Water quality sample collected in January 2014.
FLEMING	218386	Fleming	Plume	400	Y	N	Well identified for water level measurements only. Water level measured in January 2014.
FRANCO 101	500101	Franco	Plume	200	Y	N	Water level measured in January 2014. Unable to collect water quality sample because well is not operational.
FRANCO 383	221383	Franco	Well Inventory	711	Y	Y	Water quality sample collected in January 2014.
FULTZ	212447	Fultz	Well Inventory	300	N	N	Water quality sample not collected per owner request. Unable to measure water level due to obstruction in well.
GARNER 557	558557	Garner	Plume	300	Y	N	Well identified for water level measurements only. Water level measured in January 2014.
GARNER 635	587635	Garner	Well Inventory	680	Y	Y	Water quality sample collected in January 2014.
GGOOSE 547	628547	Copper Queen Branch	Plume	800	N	N	Well abandoned October 2012.
GOAR RANCH	610695	Goar	Plume	250	Y	N	Well identified for water level measurements only. Water level measured in January 2014.
HOBAN	805290	Copper Queen Branch	Plume	316	Y	Y	Water quality sample collected in February 2014.
HOWARD NR	NR	Howard	Plume	200	Y	Y	Water quality sample collected in January 2014.
HOWARD 312	221312	Howard	Well Inventory	980	Y	Y	Water quality sample collected in January 2014.
KEEFER	209744	Keefer	Well Inventory	245	Y	Y	Water quality sample collected in January 2014.
LADD 251	520251	Ladd	Regional	280	Y	N	Well identified for water level measurements only. Water level measured in February 2014.
LADD 538	503538	Ladd	Regional	282	Y	N	Well identified for water level measurements only. Water level measured in February 2014.
LADD 837	519837	AZ State Land	Regional	460	Y	N	Well identified for water level measurements only. Water level measured in February 2014.
LADD 977	642977	Ladd	Regional	165	Y	N	Well identified for water level measurements only. Water level measured in February 2014.
MARCELL	NR	Marcell	Well Inventory	220	N	N	Unable to collect water quality sample because well is not operational.
MCCONNELL 265	539265	McConnell	Plume	216	Y	Y	Water quality sample collected in January 2014.
MCCONNELL 459	221459	McConnell	Well Inventory	863	Y	Y	Water quality sample collected in January 2014.
METZLER	35-71891	Metzler	Plume	351	Y	N	Water level measured in January 2014. Unable to collect water quality sample because well is not operational.
MOORE	538847	Moore	Well Inventory	220	N	N	Unable to contact well owner for access.
NESS	509127	Ness	Well Inventory	812	Y	Y	Water quality sample collected in January 2014.

TABLE 2
Summary of Groundwater Monitoring Program for First Quarter 2014

Well Name	ADWR 55 Registry Number	Owner	Monitoring Purpose	Casing Depth (feet bls)	Water Level Measured?	Water Sample Collected?	Status
NOTEMAN	212483	Bailey	Well Inventory	400	N	Y	Water quality sample collected in January 2014. Unable to measure water level because wellhead is inaccessible.
NSD-02	527587	Naco Sanitary District	Regional	120	Y	N	Well identified for water level measurements only. Water level measured in March 2014.
NSD-03	527586	Naco Sanitary District	Regional	100	Y	N	Well identified for water level measurements only. Water level measured in March 2014.
NWC-02	562944	Naco Water Company	Well Inventory	312	N	Y	Water quality sample collected in January 2014. Unable to measure water level because port in wellhead is corroded and cannot be opened.
NWC-03	203321	Naco Water Company	Well Inventory	312	N	N	Well abandoned in first quarter 2013.
NWC-03 CAP	627684	Naco Water Company	Plume	179	Y	N	Well identified for water level measurements only. Water level measured in January 2014.
NWC-04	551849	Naco Water Company	Well Inventory Sulfate Trend	795	N	Y	Water quality samples collected in January, February, and March 2014. Unable to measure water level because port in wellhead is corroded and cannot be opened.
NWC-06	575700	Naco Water Company	Well Inventory	410	N	Y	Water quality sample collected in January 2014. Unable to measure water level because port in wellhead is corroded and cannot be opened.
OSBORN	643436	Osborn	Well Inventory	258	N	Y	Water quality sample collected in January 2014. Unable to measure water level because of obstruction in well.
PALMER	578819	Palmer	Well Inventory	220	N	Y	Water quality sample collected in January 2014. Unable to measure water level because wellhead is inaccessible.
PANAGAKOS	35-76413	Panagakos	Well Inventory	200	Y	Y	Water quality sample collected in January 2014.
PARRA	576415	Parra	Plume	355	N	Y	Water quality sample collected in January 2014. Unable to measure water level because wellhead is inaccessible.
PIONKE 395	613395	Pionke	Plume	300	Y	N	Water level measured in February 2014. Unable to collect water quality sample because well is not operational.
PIONKE 517	221517	Pionke	Well Inventory	604	Y	Y	Water quality sample collected in February 2014. Water level measured in March 2014.
POOL	509518	Pool	Well Inventory	313	N	N	Unable to contact well owner for access.
POWER 639	222639	Power	Well Inventory	480	Y	Y	Water quality samples collected in January, February, and March 2014.
RAMIREZ	216425	Ramirez	Well Inventory	300	Y	Y	Water quality sample collected in January 2014.
RAY	803772	Ray	Well Inventory	100	Y	Y	Water quality sample collected in January 2014.
ROGERS 596	573596	Rogers, David	Plume	290	Y	N	Well is turned off. Rogers residence uses ROGERS 803. Water level measured in January 2014.
ROGERS 803	641803	Rogers, David	Well Inventory	140	N	Y	Water quality sample collected in January 2014. Unable to measure water level because wellhead is inaccessible.
ROGERS E	216018	Rogers, Ernest	Well Inventory	290	N	Y	Water quality sample collected in January 2014. Unable to measure water level because of obstruction in well.
RUIZ	531770	Ruiz	Well Inventory	312	Y	Y	Water quality sample collected in January 2014.
SCHWARTZ	210865	Schwartz	Well Inventory	305	N	Y	Water quality sample collected in January 2014. Unable to measure water level because of obstruction in well.
STEPHENS	808560	Stephens	Plume	NR	Y	N	Well identified for water level measurements only. Water level measured in January 2014.

TABLE 2
Summary of Groundwater Monitoring Program for First Quarter 2014

Well Name	ADWR 55 Registry Number	Owner	Monitoring Purpose	Casing Depth (feet bls)	Water Level Measured?	Water Sample Collected?	Status
SUNBELT	201531	Sunbelt Marketing, Inc.	Plume	380	Y	N	Well identified for water level measurements only. Well confirmed dry in January 2014.
SWAN	NR	Swan	Well Inventory	NR	Y	Y	Water quality sample collected in January 2014.
THOMPSON 151	612151	Thompson	Plume	NR	Y	N	Well identified for water level measurements only. Water level measured in January 2014.
THOMPSON 341	218341	Thompson	Well Inventory	285	N	Y	Water quality sample collected in January 2014. Unable to measure water level because there is no port in the wellhead.
TM-02A	522574	Copper Queen Branch	Plume	925	Y	Y	Water quality sample collected in February 2014.
TM-06 MILLER	522695	Miller	Plume	200	N	N	Well is not scheduled for first quarter sampling.
TM-07	522576	Copper Queen Branch	Plume	350	N	Y	Water quality sample collected in February 2014. Unable to measure water level because of obstruction in well.
TM-10 USBP	522696	USBP	Regional	290	Y	Y	Water quality sample collected in January 2014.
TM-15 MILLER	522699	Miller	Plume	325	N	N	Well is not scheduled for first quarter sampling.
TM-16	522578	Copper Queen Branch	Plume	115	N	N	Well is not scheduled for first quarter sampling.
TM-19A	522580	Copper Queen Branch	Plume	700	Y	Y	Water quality sample collected in February 2014.
TM-42	562554	Copper Queen Branch	Plume	250	N	N	Well is not scheduled for first quarter sampling.
TVI 236	802236	Turquoise Valley, Inc.	Well Inventory	222	N	N	Well is not scheduled for first quarter sampling.
TVI 713	567713	Turquoise Valley, Inc.	Well Inventory	200	Y	N	Well identified for water level measurements only. Water level measured in January 2014.
TVI 875	568875	Turquoise Valley, Inc.	Plume	330	N	Y	Water quality sample collected in January 2014. Unable to measure water level because wellhead is inaccessible.
WEED	544535	Weed	Well Inventory	320	N	Y	Water quality sample collected in January 2014. Unable to measure water level because there is no port in the wellhead.
WEISKOPF 802	641802	Weiskopf	Plume	200	Y	Y	Water quality sample collected in January 2014.
WEISKOPF 897	221897	Weiskopf	Well Inventory	947	Y	Y	Water quality sample collected in January 2014.
ZANDER	205126	Zander	Well Inventory	280	Y	Y	Water quality sample collected in January 2014.

Notes:

35-71891 = ADWR 35 Database

ADWR = Arizona Department of Water Resources

bls = below land surface

N = No

ND = No Data

NR = No Record

Y = Yes

TABLE 3
Compilation of Analytical Results For Sulfate and Field Parameters

Well Name	ADWR 55 Registry Number	Sample Date	pH (SU)	Temp (deg C)	SC (µS/cm)	Sulfate, dissolved (mg/L)
ANDERSON 396	613396	3/20/08	7.25	21.1	1176	431
		5/5/08	7.03	21.8	1231	452
		7/14/08	7.11	21.6	1260	472
		10/15/08	7.10	21.3	1252	475
		1/27/09	7.27	21.0	965	488
		4/14/09	7.12	21.8	1229	534
		7/14/09	7.03	22.2	1372	550
		10/12/09	6.98	21.5	1375	510
		1/27/10	7.93	20.1	1449	523
		4/21/10	7.40	20.7	1439	627
		7/19/10	6.93	24.1	1420	648
		10/19/10	7.03	20.6	1229	416
		1/17/11	7.02	20.6	1334	562
		4/11/11	6.92	15.1	1485	609
		7/14/11	7.23	24.4	1451	678
		10/11/11	6.65	21.2	1230	543
		2/1/12	7.28	11.8	1360	551
		4/25/12	7.10	23.9	1380	657
7/12/12	6.89	24.9	1520	667		
10/10/12	7.40	24	1414	574		
ANDERSON 458	221458	9/9/12	8.34	25.9	406.3	31
		10/10/12	8.13	23.8	412.3	30.3
		1/17/13	8.06	23.7	416.0	30.9
		4/15/13	8.19	23.5	402.7	32.3
		7/18/13	8.18	24.3	401.9	23
		10/16/13	8.10	23.8	400.1	25.2
		1/9/14	8.15	22.9	399.3	26.2
		1/9/14 DUP	8.15	22.9	399.3	26.2
		1/7/08	ND	ND	ND	14
3/3/08	ND	ND	ND	16		
5/5/08	ND	ND	ND	13.3		
8/12/08	7.01	22.3	630	14.3		
10/23/08	7.31	23.1	464	15.9		
3/11/09	7.19	21.8	420	15.5		
4/22/09	7.17	22.6	430	14.7		
7/22/09	7.24	22.7	444	14.2		
10/21/09	7.19	21.3	468	16.8		
2/3/10	7.44	19.7	449	18.6		
4/23/10	7.56	19.7	526	18.3		
7/20/10	7.27	23.9	450	18.2		
11/4/10	7.72	21.3	465.9	18.8		
1/19/11	7.84	19.0	500	18.4		
4/7/11	7.27	20.3	488.5	17.3		
7/13/11	5.93	23.9	431.5	12.9		
10/13/11	6.72	25.1	464.6	17.4		
10/13/11 DUP	6.72	25.1	464.6	17.4		
2/2/12	7.20	20.8	479.5	19.4		
4/24/12	7.23	23.0	430	15.5		
7/5/12	7.25	22.1	437.1	10.1		
10/18/12	7.48	21.6	473.6	13.0		
2/5/13	7.54	19.3	448.9	18.0		
4/11/13	7.53	22.1	471.3	17.2		
7/25/13	7.35	22.1	460.5	14.7		
10/9/13	7.53	21.2	476.4	15.5		
1/7/14	7.45	20.3	503.7	18.8		
1/7/14 DUP	7.45	20.3	503.7	18.9		

TABLE 3
Compilation of Analytical Results For Sulfate and Field Parameters

Well Name	ADWR 55 Registry Number	Sample Date	pH (SU)	Temp (deg C)	SC (µS/cm)	Sulfate, dissolved (mg/L)
AWC-03	616585	1/7/08	ND	ND	ND	41
		3/3/08	ND	ND	ND	38
		5/5/08	ND	ND	ND	37.3
		8/12/08	7.28	22.4	469	38.8
		10/23/08	7.48	21.0	462	41.8
		3/11/09	7.25	21.2	445	64.2
		4/22/09	7.30	21.4	452	42.4
		7/22/09	7.39	22.6	456	41.8
		10/21/09	7.48	21.3	540	50.5
		2/3/10	7.44	19.7	449	42.0
		4/23/10	7.57	19.7	468	44.4
		7/20/10	7.29	23.8	460	46.7
		11/4/10	7.80	20.8	452.3	46.3
		1/19/11	7.07	19.6	560	49
		4/7/11	7.28	19.9	469.8	46.8
		7/13/11	6.33	23.1	458.8	47.6
		7/13/11 DUP	6.33	23.1	458.8	46.2
		10/13/11	6.69	23.8	463.6	48.8
		2/2/12	7.39	20.7	504.8	47.7
		4/24/12	7.28	22.1	450	51.8
		7/5/12	7.32	21.7	474.3	50.7
		10/18/12	7.44	21.3	477.4	51.3
		2/5/13	7.73	19.2	481.2	55
4/11/13	7.51	22.2	486.4	66.1		
7/16/13	7.61	21.5	489.6	63.6		
10/9/13	7.57	20.5	485.8	49.4		
10/9/13 DUP	7.57	20.5	485.8	51		
1/7/14	7.62	20.4	486.3	56.6		
AWC-04	616584	2/4/08	ND	ND	ND	18
		4/7/08	ND	ND	ND	18
		6/2/08	ND	ND	ND	14.3
		8/12/08	7.08	22.5	458	21.6
		10/23/08	6.91	22.2	616	24
		3/11/09	7.02	21.3	539	27.2
		4/22/09	6.93	22.1	560	26.1
		7/22/09	7.13	22.5	587	26.2
		10/21/09	7.00	21.2	607	25.7
		2/3/10	7.35	19.3	438	16.3
		4/23/10	7.14	19.2	625	27.4
		7/20/10	7.02	24.1	600	26.6
		11/4/10	7.41	20.3	593.2	24
		1/19/11	8.15	20.5	690	26.2
		4/7/11	7.00	20.4	637.2	25.8
		7/13/11	6.88	20.4	610.1	25.7
		10/13/11	6.38	24.0	619.7	27.6
		2/2/12	6.97	20.1	637.6	27.2
		4/24/12	7.10	22.1	570	25.2
		7/5/12	7.03	21.6	568.0	28.2
		7/5/12 DUP	7.03	21.6	568.0	28.1
		10/18/12	7.20	20.8	606.7	26.6
		2/5/13	7.29	19.7	616.8	26.9
4/11/13	7.38	21.7	595.4	26.2		
7/16/13	7.30	21.0	585.7	27.0		
10/9/13	7.36	20.4	588.6	24.6		
1/7/14	7.36	19.7	651.4	23.7		

TABLE 3
Compilation of Analytical Results For Sulfate and Field Parameters

Well Name	ADWR 55 Registry Number	Sample Date	pH (SU)	Temp (deg C)	SC (µS/cm)	Sulfate, dissolved (mg/L)
AWC-05	590620	2/4/08	ND	ND	ND	13
		4/7/08	ND	ND	ND	14
		6/2/08	ND	ND	ND	14.3
		8/12/08	6.74	23.3	425	14.9
		10/23/08	7.45	21.0	422	15.4
		3/11/09	7.31	22.1	398	16.5
		6/3/09	7.33	22.0	418	12.1
		7/22/09	7.49	24.4	423	14.1
		10/21/09	7.37	21.1	433	16.5
		2/3/10	7.35	19.3	438	16.3
		4/23/10	7.62	18.9	443	17.6
		7/20/10	7.62	24.2	440	19.1
		11/4/10	7.92	20.7	427.1	18.4
		1/19/11	7.64	20.3	420	17
		4/7/11	7.22	20.8	438.3	17.6
		7/13/11	6.52	22.9	419.8	17.9
		10/13/11	6.82	26.0	427.5	19
		2/2/12	7.35	21.4	427.9	19.5
		4/24/12	7.18	21.4	430	15.4
		7/5/12	7.24	22.6	432.1	19.1
		10/18/12	7.66	22.6	436.1	20.1
		2/5/13	7.57	20.2	437.7	20.1
4/11/13	7.54	21.2	444.5	20.3		
7/16/13	7.56	21.3	454.5	18.0		
7/16/13 DUP	7.56	21.3	454.5	17.7		
10/9/13	7.58	21.3	455.3	15.4		
BANKS 986	647986	2/27/08	7.53	21.8	980	44
		5/12/08	7.40	22.1	1021	65.2
		7/21/08	7.43	22.9	1034	82.2
		10/13/08	7.28	21.7	980	53
		1/21/09	7.66	21.6	872	164
		4/8/09	7.56	22.7	933	47
		7/9/09	7.59	23.1	871	70.9
		10/7/09	7.50	22.2	838	67.7
		2/25/10	7.56	21.1	1020	50.5
		4/20/10	7.71	22.8	1013	53.9
		7/20/10	7.70	23.2	828.3	71.5
		10/20/10	7.60	22.4	948.7	73.4
		1/17/11	7.73	20.6	1038	53.5
		4/5/11	7.66	21.5	965.0	64.5
		7/11/11	7.72	25.4	890.0	68.8
		10/12/11	7.88	21.2	1551	172
		1/31/12	7.69	20.2	1017	64.3
		1/31/12 DUP	7.69	20.2	1017	64.9
		4/11/12	7.77	22.0	1025	64.0
		7/6/12	7.66	23.7	940	78.6
		7/6/12 DUP	7.66	23.7	940	77.9
		10/4/12	7.73	22.0	845.4	62.6
		1/18/13	7.82	21.9	832.4	70.5
		4/8/13	7.87	20.7	861.7	62.9
		7/9/13	8.04	22.9	769.1	67.9
		10/15/13	7.59	21.7	1158	79.6
		1/14/14	7.77	20.9	967.4	75.2
BF-01	539783	5/23/08	6.41	18.3	2698	1450
		8/5/08	6.11	22.4	3095	1330
		11/5/08	6.33	19.9	3027	1490
		2/20/09	6.42	19.2	1477	1330
		5/6/09	5.98	23.9	2632	1280
		8/17/09	6.21	29.7	2948	1250
		11/4/09	6.24	23.0	2846	1280
		3/1/10	6.34	21.1	2945	1260
		4/7/10	5.83	20.4	1853	1450
		7/6/10	5.93	22.6	1403	1310
		7/13/11	6.26	21.3	2960	1350
		2/1/12	6.18	19.8	2910	1480
		8/14/12	6.00	21.5	3000	1500

TABLE 3
Compilation of Analytical Results For Sulfate and Field Parameters

Well Name	ADWR 55 Registry Number	Sample Date	pH (SU)	Temp (deg C)	SC (µS/cm)	Sulfate, dissolved (mg/L)
BIMA	577927	2/6/08	6.69	22.2	1335	210
		4/25/08 ¹	6.37	23.1	1521	190
		5/13/08 ¹	6.58	22.7	1489	195
		6/23/08 ¹	6.30	23.3	1572	225
		6/23/08 DUP	6.30	23.3	1572	196
		7/29/08 ¹	6.44	23.0	1647	204
		8/28/08 ¹	M	23.0	1776	256
		9/23/08 ¹	6.29	23.0	1741	296
		10/22/08	6.41	22.3	1801	285
		1/20/09	6.40	21.7	1233	190
		1/20/09 DUP	6.40	21.7	1233	200
		4/7/09	6.45	23.4	1436	212
		7/8/09	6.31	23.4	1483	189
		10/5/09	6.34	22.7	1525	233
		1/20/10	6.88	17.0	M	222
		4/19/10	6.70	21.9	1533	256
		7/12/10	6.70	24.0	1577	273
		10/18/10	6.47	24.3	1702	296
		1/19/11	6.65	21.2	1672	283
		4/4/11	6.61	24.0	1643	282
		8/25/11	6.27	25.9	1460	300
		10/10/11	6.5	24.1	1520	322
		2/3/12	6.48	18.5	1540	312
		4/23/12	6.57	23.9	1790	303
		7/10/12	6.06	23.7	1200	301
		11/29/12	6.51	20.6	1664	310
3/13/13	7.29	19.8	1175	317		
4/10/13	6.64	13.9	1569	308		
7/8/13	6.62	28.0	1580	301		
10/11/13	6.57	21.8	1749	301		
1/10/14	6.63	10.7	1664	297		
BLOMMER	633472	2/5/08	7.43	20.2	714	206
		4/21/08 ¹	7.06	21.9	753	201
		5/15/08 ¹	7.16	22.2	845	211
		6/23/08 ¹	6.93	21.5	903	193
		7/29/08 ¹	7.21	22.2	921	203
		8/27/08 ¹	7.12	22.1	864	189
		9/23/08 ¹	7.16	22.3	818	193
		10/22/08	7.17	21.3	873	200
		8/27/08	7.09	24.2	808	107
		11/11/08	7.00	20.8	721	143
BMO-2008-1G	909474	2/25/09	7.01	22.0	860	109
		4/28/09	7.04	22.2	762	198
		8/4/09	7.23	22.8	950	104
		10/27/09	7.11	21.9	922	103
		2/17/10	7.36	20.5	899.3	98.4
		4/15/10	7.04	22.2	711	95.2
		7/7/10	6.91	21.5	640	88.1
		7/7/10 DUP	6.91	21.5	640	87.1
		2/10/11	6.80	21.0	916	105
		7/12/11	7.2	26.6	1015	121
		2/8/12	7.02	20.2	869	116
		8/14/12	6.97	21.9	959	120
		2/14/13	7.09	21.2	986	112
		8/14/13	6.96	21.6	1009	120
		2/13/14	6.76	21.1	1010	114
		7/18/08	7.35	23.9	615	106
		11/4/08	7.36	21.4	599	179
11/4/08 DUP	7.36	21.4	599	177		
2/19/09	7.24	21.4	664	155		
5/11/09	7.23	22.1	631	149		
8/6/09	7.33	21.4	718	151		
8/6/09 DUP	7.33	21.4	718	156		
10/26/09	7.32	21.8	684	153		
3/3/10	7.38	21.4	695	164		
4/8/10	6.47	21.3	585	162		
7/1/10	6.92	21.4	541	157		
2/14/11	6.98	20.6	698	169		
7/12/11	7.04	21.4	672	148		
2/23/12	6.92	21.0	695	173		
7/10/12	7.02	21.5	651	150		
2/15/13	6.63	20.4	692	163		
8/27/13	7.1	21.1	725	170		
2/11/14	7.01	20.7	729	162		
BMO-2008-3B	909147	7/18/08	7.35	23.9	615	106
		11/4/08	7.36	21.4	599	179
		11/4/08 DUP	7.36	21.4	599	177
		2/19/09	7.24	21.4	664	155
		5/11/09	7.23	22.1	631	149
		8/6/09	7.33	21.4	718	151
		8/6/09 DUP	7.33	21.4	718	156
		10/26/09	7.32	21.8	684	153
		3/3/10	7.38	21.4	695	164
		4/8/10	6.47	21.3	585	162
		7/1/10	6.92	21.4	541	157
		2/14/11	6.98	20.6	698	169
		7/12/11	7.04	21.4	672	148
		2/23/12	6.92	21.0	695	173
		7/10/12	7.02	21.5	651	150
		2/15/13	6.63	20.4	692	163
		8/27/13	7.1	21.1	725	170
2/11/14	7.01	20.7	729	162		

TABLE 3
Compilation of Analytical Results For Sulfate and Field Parameters

Well Name	ADWR 55 Registry Number	Sample Date	pH (SU)	Temp (deg C)	SC (µS/cm)	Sulfate, dissolved (mg/L)
BMO-2008-4B	910096	12/11/08	7.34	22.8	374	9.4
		2/18/09	7.17	23.2	370	13.4
		4/30/09	7.33	24.5	376	11.4
		4/30/09 DUP	7.33	24.5	376	11.8
		8/6/09	7.53	24.6	397	11.5
		10/27/09	7.53	23.7	379	11.2
		2/24/10	7.48	21.8	362	9.7
		4/16/10	7.70	23.4	330	9.73
		7/2/10	7.25	23.6	323	10.10
		2/15/11	7.65	22.2	362	8.90
		7/22/11	7.33	23.7	371	10.2
		2/23/12	7.21	22.3	354	10.5
		8/15/12	6.96	23.6	380	9.5
		1/15/13	7.63	22.7	370.2	10.3
		1/15/13 DUP	7.63	22.7	370.2	9.5
		4/15/13	7.75	23.0	368.2	11.2
		9/18/13	7.69	23.4	384.6	9.8
1/9/14	7.81	22.2	371.4	11.1		
BMO-2008-5B	909653	9/30/08	7.08	22.0	688	193
		2/18/09	7.03	21.5	691	192
		4/27/09	7.32	22.1	605	177
		8/4/09	7.35	22.3	724	174
		10/29/09	7.29	21.8	731	181
		10/29/09 DUP	7.29	21.8	731	185
		2/15/10	7.22	21.7	720	185
		4/15/10	7.21	23.0	571	194
		7/7/10	6.94	22.2	551	183
		10/5/10	6.85	22.3	722	201
		2/14/11	6.90	21.8	725	203
		5/12/11	7.06	21.5	722	195
		7/13/11	6.99	22.0	712	200
		12/7/11	6.95	19.9	730	213
		2/3/12	7.16	20.2	726	215
		4/18/12	6.96	21.7	712	192
		7/10/12	6.87	21.5	726	218
		10/16/12	6.69	21.4	712	207
		2/7/13	7.40	21.4	771.4	229
		2/12/13	6.49	20.7	752	227
		5/15/13	7.01	21.8	742	220
		8/20/13	7.00	21.7	792	226
		11/1/13	6.92	21.5	792	233
2/11/14	6.88	21.5	804	230		
BMO-2008-5M	909552	10/2/08	7.13	23.6	551	107
		2/18/09	7.06	22.5	562	122
		4/27/09	7.50	22.9	501	111
		8/4/09	7.53	23.1	605	122
		10/29/09	7.35	22.4	610	123
		2/15/10	7.31	22.5	581	123
		4/16/10	7.28	22.6	509	125
		4/16/10 DUP	7.28	22.6	509	124
		7/7/10	7.02	23.5	482	123
		10/5/10	6.81	22.5	602	127
		2/14/11	6.95	22.2	591	124
		5/12/11	7.16	23.0	558	119
		7/12/11	7.22	22.7	590	126
		12/7/11	7.1	21.2	601	129
		2/3/12	6.99	21.5	589	130
		4/18/12	6.71	22.4	587	120
		7/10/12	6.82	22.4	592	135
		10/16/12	6.86	21.9	591	134
		2/12/13	6.65	21.6	610	139
		5/15/13	6.73	22.4	603	135
		8/20/13	7.18	22.5	640	138
		11/1/13	7.07	22.0	641	142
		2/11/14	6.84	22.1	646	138

TABLE 3
Compilation of Analytical Results For Sulfate and Field Parameters

Well Name	ADWR 55 Registry Number	Sample Date	pH (SU)	Temp (deg C)	SC (µS/cm)	Sulfate, dissolved (mg/L)
BMO-2008-6B	909146	7/16/08	7.36	24.1	475	53.3
		11/4/08	7.41	21.5	398	60.3
		2/19/09	7.23	21.1	444	54.3
		4/27/09	7.55	21.7	389	52.7
		8/4/09	7.48	23.4	470	48.5
		10/26/09	7.29	22.5	448	48.7
		2/15/10	7.53	21.2	391	33.5
		4/15/10	7.47	21.0	362	37.0
		7/1/10	7.24	22.2	361	40.1
		10/5/10	7.05	21.0	407	37.2
		2/14/11	7.27	21.8	397	40.2
		5/12/11	7.32	21.5	380	35.0
		7/12/11	7.27	21.1	390	37.8
		12/7/11	7.28	20.8	330	21.8
		2/3/12	7.28	20.1	346	23.0
		4/18/12	7.25	21.4	336	19.7
		7/10/12	6.86	21.2	328	21.9
		10/16/12	6.79	21.5	342	19.9
		2/12/13	6.87	20.7	339	16.2
		5/15/13	6.87	21.2	297	12.7
8/20/13	7.36	21.5	310	10.6		
11/1/13	7.04	21.0	340	13.9		
2/11/14	7.38	21.6	290	20.1		
BMO-2008-6M	909019	7/10/08	M	22.1	702	182
		11/4/08	7.33	21.8	621	199
		2/20/09	7.11	22.0	702	193
		4/28/09	7.34	22.4	595	119
		8/4/09	7.40	23.3	750	189
		10/26/09	7.18	22.4	727	187
		2/15/10	7.29	20.8	733	193
		4/15/10	7.36	20.2	619	208
		7/1/10	7.15	22.0	571	198
		10/5/10	6.87	21.3	720	202
		2/14/11	6.80	21.3	731	202
		5/12/11	7.12	21.9	709	189
		7/12/11	7.06	21.8	709	194
		12/7/11	6.94	21.3	710	200
		2/3/12	7.03	21.2	720	206
		4/18/12	7.01	21.4	701	188
		7/10/12	6.67	21.4	702	208
		10/16/12	6.89	21.8	708	207
		2/12/13	6.71	20.5	740	204
		5/8/13	7.01	21.9	726	212
8/20/13	6.99	21.7	772	213		
11/1/13	6.83	21.5	773	223		
2/11/14	6.81	21.8	786	217		
BMO-2008-7M	908794	7/14/08	7.63	25.2	500	31.4
		11/6/08	7.53	22.6	380	34.5
		2/18/09	7.31	23.3	452	27.6
		5/11/09	7.43	24.4	426	26.0
		8/6/09	7.81	24.1	486	25.1
		10/27/09	7.53	23.0	470	26.1
		2/17/10	7.57	23.4	452	25.4
		2/17/10 DUP	7.57	23.4	452	25.0
		4/15/10	7.52	23.2	415	26.0
		7/6/10	7.28	23.5	391	22.8
		2/14/11	7.18	22.0	465	27.5
		2/14/11 DUP	7.18	22.0	465	26.4
		7/15/11	7.1	22.8	466	26.5
		1/30/12	7.16	22.0	454	26.4
		7/11/12	7.18	22.7	455	28.1
		2/15/13	7.23	21.8	471	25.8
		8/28/13	7.15	22.9	494	27.7
		8/28/13 DUP	7.15	22.9	494	27.8
		2/13/14	7.09	22.6	494	27.8

TABLE 3
Compilation of Analytical Results For Sulfate and Field Parameters

Well Name	ADWR 55 Registry Number	Sample Date	pH (SU)	Temp (deg C)	SC (µS/cm)	Sulfate, dissolved (mg/L)		
BMO-2008-8B	910097	12/5/08	6.47	20.1	2480	1890		
		2/19/09	6.19	21.0	2958	1570		
		5/5/09	6.18	21.3	2888	1370		
		8/10/09	6.42	21.5	2897	1250		
		11/9/09	6.33	21.8	2889	1510		
		11/9/09 DUP	6.33	21.8	2889	1520		
		3/3/10	6.51	20.4	3016	1320		
		4/16/10	6.06	21.4	1682	1470		
		7/1/10	6.10	21.4	1594	1440		
		7/15/11	6.21	21.2	2940	1380		
		1/30/12	6.22	21.2	2880	1480		
		1/30/12 DUP	6.22	21.2	2880	1480		
		7/12/12	6.41	21.1	2860	1440		
		2/13/13	6.25	20.7	2830	1330		
8/12/13	6.38	21.3	2780	1420				
BMO-2008-8M	909711	12/9/08	7.16	23.4	852	197		
		2/19/09	7.27	23.5	758	147		
		2/19/09 DUP	7.27	23.5	758	149		
		5/5/09	7.19	25.1	680	122		
		8/10/09	7.49	24.8	673	107		
		11/5/09	7.30	25.4	675	104		
		3/3/10	7.70	24.1	641	99.5		
		4/16/10	7.29	24.5	541	97.0		
		7/1/10	6.99	25.0	502	94.7		
		1/24/11	7.05	23.4	595	98.2		
		7/15/11	6.89	22.1	590	79.9		
		1/30/12	7.36	23.9	565	77.6		
		7/12/12	7.15	24.2	554	73.1		
		7/12/12 DUP	7.15	24.2	554	73.2		
		2/14/13	7.1	24.3	565	64.9		
		8/12/13	7.19	24.6	585	65.0		
		2/19/14	7.07	24.3	579	63.3		
2/19/14 DUP	7.07	24.3	579	63.4				
BMO-2008-9M	909255	8/8/08	7.72	25.7	415	47.3		
		11/5/08	7.89	21.4	444	54.4		
		2/26/09	7.71	24.5	482	28.8		
		5/12/09	7.76	24.8	449	51.7		
		8/17/09	7.76	25.6	534	53.4		
		11/3/09	7.82	24.9	552	56.9		
		3/4/10	8.07	22.4	520	58.6		
		4/6/10	6.74	23.8	484	60.1		
		7/1/10	7.40	24.6	425	61.0		
		2/10/11	6.79	24.0	520	64.2		
		7/15/11	7.56	24.3	516	67.0		
		2/1/12	7.54	22.4	516	67.4		
		7/12/12	7.68	24.2	513	68.9		
		2/13/13	7.37	23.8	531	68.2		
		8/12/13	7.47	24.2	553	71.1		
		2/18/14	7.26	23.8	569	74.1		
		BMO-2008-10GL	909435	8/20/08	6.22	29.5	2924	1320
11/5/08	6.47			25.3	2573	1290		
2/25/09	6.34			26.8	2646	1180		
5/12/09	6.35			26.2	2402	1120		
8/11/09	6.52			27.3	2661	1030		
11/2/09	6.52			26.7	2565	1100		
3/4/10	6.76			24.1	2937	1080		
4/8/10	6.03			25.6	1575	1260		
7/2/10	6.16			26.3	1338	1020		
7/13/11	6.32			24.8	1726	644		
2/2/12	6.45			24.8	1600	624		
7/13/12	6.71			25.7	1571	545		
2/18/13	6.45			25.4	1530	498		
2/18/13 DUP	6.45			25.4	1530	494		
8/13/13	6.57			25.5	1586	520		
BMO-2008-10GU	909272			8/4/08	6.41	23.6	3660	2210
				11/5/08	6.15	20.2	3343	1890
		2/25/09	5.96	22.7	3426	1740		
		5/6/09	5.99	23.2	3359	1710		
		8/11/09	6.28	22.5	3348	1690		
		11/2/09	6.27	21.8	3157	1730		
		3/10/10	6.67	19.1	3951	1700		
		4/7/10	5.96	20.4	3210	1510		
		7/6/10	5.90	21.8	1610	1670		
		7/13/11	6.12	22.3	3890	1670		
		2/1/12	6.09	19.2	3820	1870		
		8/19/13	6.10	21.0	3630	1780		

TABLE 3
Compilation of Analytical Results For Sulfate and Field Parameters

Well Name	ADWR 55 Registry Number	Sample Date	pH (SU)	Temp (deg C)	SC (µS/cm)	Sulfate, dissolved (mg/L)
BMO-2008-11G	909434	8/22/08	8.02	28.2	359	14.2
		11/12/08	7.96	24.2	257	13.9
		2/26/09	7.92	25.1	319	12.3
		4/28/09	8.14	25.5	273	11.8
		8/12/09	8.24	25.3	365	11.2
		11/9/09	8.03	25.5	339	13.9
		3/1/10	8.37	23.2	338	13.0
		4/9/10	6.88	24.5	301	13.0
		7/1/10	6.97	25.4	298	12.3
		2/10/11	6.99	24.0	327	11.7
		7/22/11	7.26	24.6	331	12.1
		7/22/11 DUP	7.26	24.6	331	12.0
		1/31/12	7.41	24.1	328	11.9
		8/14/12	7.35	24.6	337	12.3
		2/13/13	7.54	24.2	343	11.9
8/27/13	7.48	24.9	363	12.2		
2/19/14	7.51	24.2	363	12.2		
BMO-2008-13B	909551	10/3/08	6.49	21.6	2180	980
		2/17/09	6.51	20.9	1941	1000
		5/6/09	6.55	22.0	1891	930
		8/5/09	6.63	21.5	2137	950
		10/28/09	6.81	19.7	2259	1010
		2/16/10	6.87	20.8	2093	997
		4/14/10	6.38	21.2	1346	974
		7/6/10	6.37	21.8	1208	972
		7/15/11	6.44	20.8	2160	1010
		2/9/12	6.68	20.3	2180	1060
		7/11/12	6.55	21.2	2190	1080
		2/27/13	6.54	20.3	2160	1090
		9/4/13	6.57	20.8	2070	1050
BMO-2008-13M	909760	12/3/08	7.73	24.1	1463	494
		2/17/09	8.21	22.7	1340	441
		4/29/09	8.04	24.8	1126	217
		8/5/09	8.04	25.4	1392	387
		10/28/09	8.12	21.4	1347	403
		2/16/10	8.07	24.9	1297	375
		4/13/10	8.06	23.2	1130	398
		7/2/10	8.30	23.9	1027	386
		7/15/11	8.4	23.4	1331	388
		2/6/12	8.47	23.2	1300	ND
		8/13/12	8.75	24.2	1311	397
		2/15/13	8.8	22.4	1280	383
		9/6/13	8.81	23.8	1300	402
BMO-2010-1M	219957	9/9/10	7.82	24.6	727.0	150
		11/11/10	8.68	19.9	570	98
		2/11/11	8.15	20.8	589	138
		5/12/11	7.74	23.0	710	129
		8/31/11	7.74	23.2	562	154
		12/13/11	7.63	21.3	713	149
		2/8/12	7.69	22.0	605	158
		4/24/12	7.08	23.4	701	150
		7/9/12	6.37	24.3	715	161
		10/17/12	7.40	23.9	699	154
		2/13/13	7.09	22.2	712	152
		5/8/13	7.12	22.5	725	160
		8/15/13	7.39	23.5	767	156
		11/4/13	7.38	22.6	774	163
		2/12/14	8.33	22.0	672	161
BMO-2010-2M	219958	9/15/10	6.66	22.6	2054	915
		11/11/10	6.97	20.6	1800	935
		2/10/11	6.53	20.8	2120	950
		5/13/11	6.54	21.1	2160	887
		7/14/11	6.62	21.5	2160	917
		12/13/11	6.59	20.3	2140	984
		1/30/12	6.41	21.4	2180	989
		4/18/12	6.48	21.2	2170	893
		7/9/12	6.41	21.8	2190	1030
		10/17/12	6.60	21.3	2200	998
		2/13/13	6.45	21.0	2190	962
		5/8/13	6.42	21.0	2160	996
		8/15/13	6.58	21.2	2157	978
		11/4/13	6.53	21.9	2120	998
		2/12/14	6.52	21.0	2160	1000

TABLE 3
Compilation of Analytical Results For Sulfate and Field Parameters

Well Name	ADWR 55 Registry Number	Sample Date	pH (SU)	Temp (deg C)	SC (µS/cm)	Sulfate, dissolved (mg/L)
BMO-2010-3B	219970	7/29/10	7.48	23.1	420	16.0
		11/10/10	7.43	21.2	370	14.9
		1/20/11	7.44	20.9	416.1	14.4
		4/7/11	7.38	20.1	424.6	14.9
		7/13/11	7.68	22.3	404.5	13.8
		10/13/11	7.63	23.4	411.2	15.9
		2/2/12	7.52	20.4	400.2	16.9
		2/2/2012 DUP	7.52	20.4	400.2	17.1
		4/24/12	7.30	21.8	390	16.0
		7/5/12	7.51	22.4	419.1	15.7
		10/18/12	7.58	21.6	411.9	17.0
		1/16/13	7.58	20.8	420.5	17.4
		4/16/13	7.65	21.2	415.1	17.5
		7/23/13	7.67	21.8	420	19.8
		10/8/13	7.72	20.9	420.3	16.8
1/15/14	7.65	20.2	431.2	18.8		
BMO-2010-3M	219969	7/31/10	7.73	24.3	390	14.8
		11/10/10	7.66	21.8	340	12.6
		11/10/10 DUP	7.66	21.8	340	12.7
		1/20/11	7.72	22.6	380.4	11.5
		4/7/11	7.38	23.5	376.5	12.3
		8/25/11	7.17	24.3	340	10.4
		10/13/11	7.73	23.6	375.8	10.5
		2/2/12	7.68	22.0	367.1	10.6
		4/24/12	7.49	23.9	370	10.1
		7/5/12	7.66	23.7	381.8	10.3
		10/18/12	7.71	23.3	379.9	10.4
		1/16/13	7.68	22.1	383.1	10.0
		4/16/13	7.83	22.3	383.7	10.2
		4/16/2013 DUP	7.83	22.3	383.7	10.2
		7/23/13	7.80	23.4	386.0	10.7
10/8/13	7.76	22.8	384.8	9.4		
1/15/14	7.76	22.1	389.8	9.14		
BMO-2012-1M	221388	11/13/12	7.55	21.3	933.7	231
		2/27/13	6.97	22.4	793	205
		5/8/13	6.77	22.9	814	197
		8/14/13	7.09	22.9	858	202
		11/1/13	6.98	22.4	850	210
		2/13/14	7.00	22.2	883	214
BOOTH	914931	1/5/13	7.67	18.5	574.3	91.4
		6/14/13	7.61	51.1	604.2	95
		6/14/13 DUP	7.61	51.1	604.2	92.5
		7/17/13	7.75	23.2	497.6	75
		10/18/13	7.66	19.3	597.6	92.6
BURKE	212268	2/7/08	7.17	23.0	411	29.5
		4/22/08	7.13	27.0	423	26
		8/5/08	7.06	26.8	496	21.9
		10/20/08	7.57	26.0	466	20.5
		2/11/09	7.23	25.0	363	23.9
		4/28/09	7.16	26.1	369	24.2
		8/19/09	7.36	26.7	486	22.5
		12/16/09	7.28	25.7	488	26
		3/2/10	7.56	12.3	432	23.8
		4/22/10	7.49	16.4	452	24.8
		7/21/10	7.56	25.6	423.7	33.1
		10/10/13	7.87	21.9	469.6	27.5
		1/8/14	8.17	10.9	464.9	28.6

TABLE 3
Compilation of Analytical Results For Sulfate and Field Parameters

Well Name	ADWR 55 Registry Number	Sample Date	pH (SU)	Temp (deg C)	SC (µS/cm)	Sulfate, dissolved (mg/L)
CHAMBERS	629807	3/6/08	7.73	17.8	408	7.7
		5/5/08	7.15	22.1	421	6
		7/14/08	7.43	23.2	434	5.8
		10/15/08	7.41	22.5	420	4
		1/27/09	7.57	21.5	312	5.3
		4/14/09	7.42	22.4	384	6.8
		7/15/09	7.83	23.4	414	4.3
		10/13/09	7.41	22.6	410	6.5
		1/26/10	7.31	21.3	416	5.7
		4/23/10	7.47	20.9	427.5	8.34
		7/21/10	7.49	23.1	430	7.75
		10/19/10	8.00	23.0	440	7.04
		1/18/11	7.47	22.4	390	7.30
		4/11/11	7.18	22.0	427.3	7.74
		7/18/11	7.18	23.8	420.2	8.18
		10/12/11	7.33	22.6	425.8	7.8
		2/6/12	7.43	21.8	434.6	9.08
		4/23/12	7.46	22.7	460	8.84
		7/17/12	7.31	22.4	410	8.41
		10/8/12	7.44	22.4	430.0	10.1
1/10/13	7.57	21.5	440.8	9.64		
4/18/13	7.49	21.7	434.1	9.78		
7/15/13	7.40	22.7	434.6	9.81		
7/15/13 DUP	7.40	22.7	434.6	10.2		
10/10/13	7.51	21.8	439.7	10.3		
1/13/14	7.56	21.0	431.3	10.7		
COB MW-1	903992	2/22/08	6.93	21.2	1401	720
		5/20/08	6.88	22.0	2050	980
		7/30/08	6.88	21.7	1780	730
		10/23/08	6.95	21.2	1690	750
		2/12/09	6.92	21.1	1313	750
		4/21/09	7.15	22.7	1366	720
		7/22/09	6.94	21.6	1570	680
		7/22/09 DUP	6.94	21.6	1570	730
		10/22/09	6.81	22.3	1582	820
		2/4/10	7.04	21.1	1653	680
		4/20/10	6.92	21.8	1836	783
		7/13/10	7.02	22.3	2004	919
		7/14/11	6.78	21.4	1924	927
		7/12/12	6.74	23.4	1760	805
		2/5/13	6.95	21.5	1773	877
7/11/13	7.17	21.4	1858	842		
COB MW-2	903984	5/20/08	7.32	21.2	490	40.5
		7/30/08	7.34	20.8	511	37.6
		10/23/08	7.36	20.3	498	34.9
		2/12/09	7.35	20.2	379	35.6
		4/23/09	7.33	21.8	431	34
		7/22/09	7.36	21.3	483	33.5
		10/22/09	7.24	21.0	454	32.2
		3/3/10	7.55	19.7	450	33.5
		4/26/10	7.28	21.3	479.6	34.8
		7/13/10	6.91	21.2	479.5	30.4
		7/13/10 DUP	6.91	21.2	479.5	30.6
		1/20/11	7.47	20.7	440	29.6
		7/14/11	7.11	21.1	472.6	29.8
		1/31/12	7.53	20.3	466.6	30.0
		7/12/12	7.36	21.2	630	29.2
		1/9/13	7.48	20.0	473.5	35.8
		7/25/13	7.34	20.9	485.4	40.6
		1/6/14	7.58	19.9	487.8	40.5

TABLE 3
Compilation of Analytical Results For Sulfate and Field Parameters

Well Name	ADWR 55 Registry Number	Sample Date	pH (SU)	Temp (deg C)	SC (µS/cm)	Sulfate, dissolved (mg/L)
COB MW-3	906823	2/28/08	7.39	21.0	416	57.8
		3/27/08	ND	ND	ND	57.7
		4/30/08	ND	ND	ND	37
		5/20/08	7.56	22.3	473	35.8
		7/24/08	ND	ND	ND	64.9
		7/30/08	7.64	22.3	541	67.3
		10/9/08	ND	ND	ND	52.5
		10/23/08	7.43	20.8	507	76.6
		2/12/09	7.35	21.1	432	112
		4/23/09	7.35	22.6	407	43.7
		7/22/09	7.38	21.5	460	52.3
		10/22/09	7.40	21.3	466	74.2
		10/22/09 DUP	7.40	21.3	466	73.9
		3/3/10	7.36	21.1	480	102
		4/26/10	7.35	22.0	497.9	77.6
		7/13/10	7.41	21.7	456.7	46.5
		7/14/11	7.19	21.8	440.0	40.1
		7/12/12	7.34	21.4	450	39.5
		2/5/13	7.60	20.4	476.4	65.1
		2/5/13 DUP	7.60	20.4	476.4	64.7
7/25/13	7.42	21.4	485.0	66.6		
COB WL	593116	2/22/08	6.99	20.6	919	90
		3/24/08	ND	ND	ND	98.2
		4/28/08	ND	ND	ND	98.7
		5/20/08	7.30	21.9	1053	98
		7/30/08	7.17	22.0	1098	97.1
		7/30/08	ND	ND	ND	100
		10/15/08	ND	ND	ND	107
		10/23/08	7.23	21.4	1075	104
		2/12/09	6.98	20.6	814	94
		4/23/09	7.29	22.2	923	98
		7/22/09	7.17	22.5	1037	97.3
		10/22/09	7.17	22.4	988	96.1
		3/3/10	7.48	21.1	1030	97.1
		4/26/10	7.36	21.9	1038	97.7
		4/26/10 DUP	7.36	21.9	1038	97.9
		7/13/10	7.18	22.3	1013	88.7
		7/14/11	6.91	21.6	1019	87.3
		7/12/12	7.07	23.2	1060	92.0
		2/5/13	7.91	21.5	1057	98.3
		7/25/13	7.23	22.7	1074	97.6
COLLINS	565260	2/12/08	6.88	21.6	1470	520
		5/29/08	7.01	22.0	1459	520
		7/31/08	6.86	21.6	1502	536
		10/20/08	8.44	24.7	1510	518
		2/11/09	6.68	21.4	1147	567
		4/21/09	6.92	22.5	1150	499
		7/22/09	7.00	22.4	1413	460
		10/20/09	6.60	21.9	1432	513
		2/2/10	6.98	21.2	1439	471
		4/23/10	6.99	20.6	1472	561
		7/20/10	6.69	25.0	1420	569
		7/17/13	6.97	21.6	1409	519
		2/14/08	7.02	20.8	371	33
		5/14/08	8.08	22.1	419	34.2
		7/31/08	7.81	28.4	455	33.7
10/20/08	8.44	24.7	448	31.2		
2/11/09	7.32	19.2	333	34.3		
4/21/09	8.19	24.9	346	33.4		
7/20/09	8.45	29.8	430	32.3		
10/14/09	7.85	24.6	423	33.6		
2/1/10	7.83	13.6	433	32.4		
4/22/10	7.82	17.9	433	34.5		
7/19/10	7.98	29.3	420	35.0		
10/18/10	7.12	73.1	450	33.1		
1/19/11	8.83	18.4	410	32.1		
4/11/11	7.65	21.0	442.6	34.3		
7/11/11	7.45	24.2	426.5	32.1		
11/22/11	7.86	20.6	426.1	33.7		
2/1/12	7.97	21.8	429.2	34.1		
4/10/12	7.41	22.4	426.8	32.5		
7/18/12	7.45	22.9	430	33.4		
10/9/12	7.70	22.1	432.8	34.3		
1/11/13	7.76	21.5	434.1	32.7		
4/10/13	7.72	21.1	427.5	31		
7/11/13	7.65	23.2	432.5	31.9		
10/7/13	7.68	22.7	430.5	31.4		
1/16/14	7.65	21.6	431.7	30.8		

TABLE 3
Compilation of Analytical Results For Sulfate and Field Parameters

Well Name	ADWR 55 Registry Number	Sample Date	pH (SU)	Temp (deg C)	SC (µS/cm)	Sulfate, dissolved (mg/L)
COOPER C	637069	3/20/08	6.93	21.3	2081	880
		5/5/08	6.78	22.4	2139	990
		7/15/08	6.86	22.3	2162	1040
		7/15/08 DUP	6.86	22.3	2162	960
		10/16/08	6.80	21.4	2078	1020
		1/27/09	6.92	20.5	1489	950
		4/14/09	6.85	21.6	1833	930
		7/14/09	6.75	22.1	1972	910
		10/12/09	6.70	21.8	1858	830
		1/27/10	7.27	19.6	1930	620
		4/22/10	6.76	19.5	1921	884
		7/21/10	6.84	22.9	1761	921
		10/20/10	7.16	20.9	1980	829
		1/17/11	6.95	20.5	1880	756
		4/11/11	6.82	21.0	1942	834
		8/26/11	6.84	21.8	1800	847
		2/1/12	7.13	20.5	2024	867
		4/25/12	6.83	21.5	1960	817
		7/11/12	6.48	22.8	2030	834
		10/10/12	6.98	21.2	1985	863
2/27/13	6.58	20.9	1805	821		
5/8/13	6.41	20.7	1744	798		
8/13/13	6.69	21.2	1739	756		
11/1/13	6.61	21.2	1624	738		
2/10/14	6.69	21.6	1616	715		
DODSON	644927	2/20/08	7.61	17.3	857	54
		5/12/08	7.11	21.1	1118	34.2
		7/24/08	7.25	21.6	1233	49.3
		10/13/08	7.15	20.5	1095	56.9
		1/22/09	7.20	20.4	892	51.8
		4/9/09	7.09	21.4	1103	50.1
		7/8/09	7.18	21.1	1153	55.9
		10/6/09	7.07	21.1	1140	49.3
		1/21/10	7.15	18.9	1227	44.6
		4/19/10	7.46	19.9	1261	48.8
		4/19/10 DUP	7.46	19.9	1261	48.6
		7/20/10	7.16	22.7	1260	47.5
		10/18/10	6.43	21.2	1260	49.3
		1/19/11	7.88	19.5	1120	57.9
		4/5/11	7.03	20.9	1300	49.0
		7/12/11	6.86	23.7	1352	52.9
		10/10/11	6.79	20.9	1280	50.9
		10/10/11 DUP	6.79	20.9	1280	49.6
		1/31/12	7.17	20.3	1454	50.4
		4/12/12	7.06	20.6	1492	45.4
7/11/12	7.10	21.5	1790	54.0		
10/4/12	7.27	20.6	1626	48.7		
1/18/13	7.27	20.2	1743	51.8		
1/18/13 DUP	7.27	20.2	1743	51.6		
4/9/13	7.33	19.6	1886	74.4		
7/9/13	7.39	21.0	1825	53.6		
10/9/13	7.24	20.2	1612	63.3		
1/9/14	7.31	19.7	1586	61.4		
DURAZO	NR	2/10/09	7.22	18.8	848	386
		4/20/09	7.37	22.7	901	367
		7/15/09	7.57	22.8	1102	332
		10/14/09	7.17	21.9	1048	377
		2/1/10	7.30	21.1	1105	344
		4/26/10	7.22	23.1	1099	388
		7/20/10	7.28	23.0	1070	405
		10/19/10	7.28	21.9	1112	398
		1/19/11	7.94	21.6	1050	360
		4/4/11	7.20	21.9	1119	383
		7/14/11	7.01	23.6	1101	409
		10/12/11	7.23	24.9	1000	396
		2/7/12	7.26	25.3	1152	404
4/12/12	7.41	21.8	1101	407		

TABLE 3
Compilation of Analytical Results For Sulfate and Field Parameters

Well Name	ADWR 55 Registry Number	Sample Date	pH (SU)	Temp (deg C)	SC (µS/cm)	Sulfate, dissolved (mg/L)
EAST	599796	2/8/08	7.45	19.9	423	10.6
		5/14/08	7.31	20.9	595	14.8
		7/23/08	7.34	20.8	605	11.8
		10/14/08	7.33	20.3	531	8.9
		1/20/09	7.33	20.0	482	12.5
		4/8/09	7.32	20.6	555	15.9
		7/13/09	7.33	21.2	613	13.8
		10/8/09	7.29	20.8	593	13.4
		1/25/10	7.08	19.0	585	10.7
		4/21/10	7.42	20.5	616	14.4
		4/21/10 DUP	7.42	20.5	616	13.9
		7/14/10	7.45	22.2	577.1	12.1
		10/20/10	7.64	21.2	650	12.1
		1/18/11	7.44	21.0	615.9	13.1
		4/5/11	7.19	20.8	612.5	13.8
		7/12/11	7.23	21.7	595.1	12.7
		10/12/11	7.31	21.4	599.7	15.1
		10/12/11 DUP	7.31	21.4	599.7	15.1
		1/31/12	7.24	20.0	610	12.8
		4/11/12	7.53	20.6	609.3	14.6
		7/9/12	7.20	21.1	580	14.2
		10/4/12	7.49	20.4	623.8	15.0
		1/17/13	7.46	20.0	613.0	13.1
4/9/13	7.54	19.6	597.7	12.2		
7/9/13	7.46	21.2	603.6	12.1		
10/15/13	7.51	20.2	622.6	17.2		
1/14/14	7.54	20.2	632.2	15.5		
1/14/14 DUP	7.54	20.2	632.2	15.5		
ECHAVE	219449	2/1/12	7.39	20.7	390.0	26.7
		4/23/12	7.50	22.5	440.0	26.4
		7/17/12	7.44	22.2	430	26.1
		10/9/12	7.69	21.9	404.7	26.1
		10/9/12 DUP	7.69	21.9	404.7	26.0
		1/18/13	7.61	21.7	408.5	25.4
		5/14/13	7.74	22.2	400.2	25.2
		7/17/13	7.81	22.1	406.4	24.3
		10/8/13	7.66	21.4	404.3	24.5
		1/13/14	7.68	21.0	412.4	25.7
		EPPELE 641	805641	3/11/08	7.98	21.4
5/12/08	7.21			21.7	667	24.7
7/21/08	7.49			23.9	605	19
10/14/08	7.56			20.4	642	21.8
1/21/09	7.60			21.1	500	22.7
4/8/09	7.56			22.4	538	19.7
7/9/09	7.43			24.3	550	17.5
7/20/10	7.58			23.3	529.2	21.1
10/20/10	7.66			21.0	572.1	17.2
1/17/11	7.43			21.0	576.4	17.3
4/5/11	7.43			21.5	569.2	16.7
7/11/11	7.27			23.5	563.1	18.6
7/11/11 DUP	7.27			23.5	563.1	18.3
10/12/11	7.38			20.9	500.0	19.6
1/31/12	7.68			19.9	560.8	18.2
4/11/12	7.74			20.6	563.8	19.5
4/11/12 DUP	7.74			20.6	563.8	19.6
7/6/12	7.60			21.7	560	18.8
10/3/12	7.84			20.7	558.8	19.5
1/17/13	7.76			19.1	559.6	18.8
4/8/13	7.71			20.4	564.1	17.5
4/8/13 DUP	7.71			20.4	564.1	17.4
7/9/13	7.66			21.9	570.1	17.5
10/15/13	7.86	21.1	682.5	31.9		
1/14/14	7.97	19.1	602.8	29.0		
FLEMING	218386	7/15/10	6.98	24.2	1390	573
FRANCO 101	500101	2/6/08	7.47	19.6	1301	670
		5/5/08	6.93	23.1	1557	680
		7/14/08	7.00	22.7	1586	680
		10/15/08	7.20	20.5	1560	680
		1/22/09	7.19	20.1	1178	740
		4/14/09	7.24	23.1	1416	690
		7/13/09	7.30	27.3	1532	670
		10/12/09	7.16	24.2	1493	650
		1/26/10	6.91	18.5	1529	640
		4/23/10	7.43	15.8	1559	699
		7/13/10	7.48	28.6	901.6	188

TABLE 3
Compilation of Analytical Results For Sulfate and Field Parameters

Well Name	ADWR 55 Registry Number	Sample Date	pH (SU)	Temp (deg C)	SC (µS/cm)	Sulfate, dissolved (mg/L)
FRANCO 383	221383	9/13/12	7.66	25.0	1005	318
		10/5/12	7.63	24.4	1002	324
		11/13/12	7.67	19.8	988.2	349
		12/3/12	7.54	19.4	1001	332
		1/15/13	7.52	13.5	1010	333
		2/6/13	7.55	18.9	1004	353
		3/7/13	7.4	20.5	979.9	338
		4/10/13	7.7	20.4	1000	335
		7/10/13	7.69	25.7	1018	335
		10/16/13	7.63	21.9	1018	350
		1/14/14	7.68	20.1	1039	345
FULTZ	212447	2/27/08	6.76	21.1	1827	152
		4/21/08 ¹	6.74	22.0	1739	137
		5/14/08 ¹	6.88	22.3	1532	131
		6/23/08 ¹	6.74	22.0	1788	111
		7/29/08 ¹	6.74	22.2	1989	152
		8/28/08 ¹	M	21.6	1889	137
		9/23/08 ¹	6.82	21.9	1821	137
		10/22/08	6.80	21.4	1940	145
		1/21/09	6.74	21.2	1481	82
		4/9/09	6.78	21.5	1695	138
		7/13/09	7.04	23.4	1452	81
		10/8/09	7.00	21.6	1262	72
		10/8/09 DUP	7.00	21.6	1262	71.8
		1/25/10	7.11	21.8	1282	66.7
		4/20/10	7.32	21.2	1202	68.3
		7/14/10	7.75	22.2	1132	57.0
		10/20/10	7.27	20.5	1091	54.7
		1/18/11	7.23	20.4	1136	56.9
		4/5/11	7.08	22.1	1082	49.5
		4/5/11 DUP	7.08	22.1	1082	51.7
		8/25/11	6.45	23.3	940	50.6
10/12/11	7.22	21.7	870	48.5		
GALLANT	502527	2/11/08	7.46	20.2	604	17.9
		7/23/08	7.26	21.2	925	20.9
GARNER 635	587635	2/4/08	7.61	22.7	479	37.8
		5/5/08	7.26	24.9	468	35.8
		7/15/08	7.63	25.6	480	37.4
		10/15/08	7.65	24.1	472	36
		1/28/09	7.69	23.4	368	37.4
		4/15/09	7.83	24.1	412	36.9
		7/16/09	7.56	25.1	445	35.7
		10/14/09	7.58	25.2	446	36.1
		2/2/10	7.79	22.8	465	35.1
		4/22/10	7.84	23.7	464.1	36.9
		7/20/10	7.57	25.3	458.2	38.8
		10/19/10	8.23	25.4	510	37.9
		1/19/11	7.82	24.1	463.4	35.7
		1/19/11 DUP	7.82	24.1	463.4	35.7
		4/6/11	7.76	23.4	467.4	35.8
		7/15/11	7.19	25.0	457.40	37.7
		10/11/11	7.57	24.2	400.0	38
		2/2/12	7.38	22.7	469.5	39.2
		4/13/12	7.62	24.0	460.0	33.5
		7/11/12	7.52	24.9	520	37.7
		7/11/12 DUP	7.52	24.9	520	37.2
		10/5/12	8.09	23.1	472.9	39.1
		1/11/13	7.83	23.7	470.8	38.7
		4/15/13	7.79	23.4	471.5	40
7/10/13	7.9	25.0	469.5	36.7		
10/11/13	7.78	24.0	476.7	38.8		
1/17/14	7.81	23.2	473.6	41.0		
GGOOSE 547	628547	5/21/08	7.08	22.7	856	199
		8/15/08	7.02	24.8	915	178
		10/29/08	7.27	22.6	897	216
		2/24/09	7.06	23.8	851	186
		5/14/09	7.15	23.9	743	174
		8/19/09	7.20	23.8	887	175
		11/11/09	7.15	23.1	897	188

TABLE 3
Compilation of Analytical Results For Sulfate and Field Parameters

Well Name	ADWR 55 Registry Number	Sample Date	pH (SU)	Temp (deg C)	SC (µS/cm)	Sulfate, dissolved (mg/L)
GL-03	539782	3/4/08	7.43	25.7	417	20.3
		5/22/08	7.06	25.3	647	43.3
		8/4/08	7.10	26.8	673	36.1
		11/12/08	7.21	25.2	478	34.9
		2/26/09	7.05	26.5	603	54.8
		5/5/09	6.91	28.1	682	43.9
		8/1/09	7.12	27.4	768	43.1
		11/10/09	6.96	27.0	692	49
		3/2/10	7.36	24.9	693	43.4
		3/2/10 DUP	7.36	24.9	693	45.1
		4/9/10	6.17	25.6	556	48.1
		7/7/10	6.48	26.3	546	44.4
		2/1/12	6.57	24.1	559	42.0
HARDT	NR	2/5/13	7.15	17.5	670.6	17.7
HOBAN	805290	2/27/08	6.93	22.1	1359	510
		5/7/08	6.88	22.3	1532	670
		7/14/08	6.88	23.1	1719	690
		10/16/08	6.98	22.4	1624	692
		1/28/09	6.82	21.3	1220	580
		4/15/09	7.07	21.7	1423	700
		7/14/09	6.78	22.6	1551	670
		10/15/09	6.75	22.7	1487	670
		10/15/09 DUP	6.75	22.7	1487	780
		3/2/10	7.12	19.8	1575	580
		8/31/11	6.64	22.3	1772	893
		12/14/11	6.68	20.2	1870	944
		2/1/12	6.74	20.9	1900	993
		4/19/12	6.81	21.5	1805	868
		7/11/12	6.86	21.4	1906	1110
		10/17/12	6.74	22.0	1846	1040
		2/15/13	6.64	20.7	1934	954
		5/8/13	6.6	21.4	1903	1060
		8/13/13	6.85	21.6	1925	1030
		11/1/13	6.74	21.0	1920	1070
2/10/14	6.64	21.0	1950	991		
HOWARD 312	221312	8/14/12	8.35	26.3	629.3	69.2
		10/16/12	8.18	26.6	648.3	68.1
		2/6/13	8.18	24.1	650.3	71.9
		4/9/13	8.2	24.3	621	67.5
		7/12/13	8.25	26.8	624.9	67.9
		10/16/13	8.12	25.6	623.7	70.2
		1/8/14	8.22	24.8	620.1	70.8
HOWARD NR	NR	3/4/08	7.06	20.4	1280	571
		5/8/08	6.95	21.0	1494	673
		7/14/08	7.00	21.1	1566	610
		10/15/08	7.00	20.6	1598	683
		1/28/09	6.82	21.0	1203	640
		1/28/09 DUP	6.82	21.0	1203	640
		4/15/09	7.02	21.5	1397	620
		7/15/09	7.16	21.5	1539	640
		10/12/09	6.89	21.4	1414	600
		1/27/10	7.35	20.0	1714	440
		1/27/10 DUP	7.35	20.0	1714	520
		4/21/10	7.16	20.8	1490	710
		7/19/10	6.94	24.6	1350	548
		10/18/10	6.47	21.4	1420	568
		1/17/11	7.12	19.8	1370	520
		4/11/11	7.20	20.6	1489	616
		8/26/11	7.11	23.2	1160	498
		10/11/11	7.1	21.0	1220	545
		10/11/11 DUP	7.1	21.0	1220	538
		2/1/12	7.29	20.6	1367	630
		4/13/12	6.99	21.2	1508	632
		9/13/12	7.12	21.9	1576	699
		10/16/12	7.06	21.1	1417	576
		2/6/13	7.06	20.3	1499	679
		4/9/13	7.38	19.4	1319	521
		7/12/13	7.40	21.6	1430	590
		10/16/13	7.15	20.3	1319	522
1/8/14	7.24	20.3	1267	462		

TABLE 3
Compilation of Analytical Results For Sulfate and Field Parameters

Well Name	ADWR 55 Registry Number	Sample Date	pH (SU)	Temp (deg C)	SC (µS/cm)	Sulfate, dissolved (mg/L)
KEEFER	209744	2/6/08	7.70	19.0	378	6.8
		5/6/08	7.19	20.3	512	9
		7/16/08	7.21	21.4	539	8
		10/28/08	7.32	20.1	534	21.2
		1/28/09	7.42	19.5	356	6.1
		4/16/09	7.29	20.0	452	7.7
		7/14/09	7.35	22.1	533	7
		10/13/09	7.24	20.7	516	8.7
		1/26/10	7.15	18.8	483	7.3
		4/20/10	7.44	20.5	540.9	8.77
		7/15/10	7.50	22.2	535.8	8.84
		10/19/10	6.72	20.2	470	7.89
		1/18/11	7.45	20.6	450	7.24
		4/6/11	7.48	19.1	546.2	8.04
		7/18/11	7.19	23.2	492.3	7.79
		10/11/11	7.39	20.7	486.9	7.98
		2/6/12	7.36	20.3	482.0	6.84
		4/23/12	7.23	21.6	500	7.14
		7/17/12	7.40	21.0	500	7.29
		10/9/12	7.58	20.1	506.6	8.47
		1/10/13	7.55	19.3	466.3	6.37
		4/18/13	7.58	20	475.9	7.3
		7/11/13	7.67	20.8	485.1	7.23
7/11/13 DUP	7.67	20.8	485.1	7.24		
10/7/13	7.53	20.6	458.9	6.39		
1/7/14	7.61	19.7	464.8	6.54		
MARCELL	NR	8/26/11	7.12	25.1	1390	669
		9/26/11	6.63	22.1	1502	638
		11/22/11	7.29	21.0	1536	687
		2/1/12	7.42	20.8	1557	705
		4/13/12	7.15	21.8	1560	668
		7/13/12	6.86	22.3	1730	650
		10/17/12	7.18	21.3	1546	660
		10/17/12 DUP	7.18	21.3	1546	657
		2/6/13	7.25	19.8	1553	714
		2/6/13 DUP	7.25	19.8	1553	714
		4/10/13	7.07	19.9	1578	695
7/15/13	7.09	21.4	1617	724		
MCCONNELL 265	539265	2/20/08	7.21	21.1	1435	720
		5/6/08	6.77	21.6	1668	737
		7/15/08	6.91	22.3	1775	700
		10/15/08	6.82	21.3	1686	703
		1/28/09	6.85	21	1274	660
		4/15/09	7.04	21.3	1472	657
		7/15/09	7.01	22.2	1607	662
		10/12/09	6.77	21.7	1594	666
		1/26/10	6.71	21.5	1641	685
		4/22/10	6.95	20.1	1691	811
		7/21/10	6.86	23.5	1560	805
		10/18/10	6.97	22.0	1704	775
		1/19/11	7.38	20.6	1610	711
		4/8/11	7.04	19.8	1775	810
		7/12/11	6.60	23.7	1702	790
		10/11/11	7.18	21.8	1590	845
		2/7/12	7.14	20.6	1842	847
		4/11/12	6.82	21.4	1781	833
		7/6/12	6.88	22.4	1827	851
		10/8/12	7.07	20.9	1862	934
		1/10/13	6.89	20.9	1854	902
		1/10/13 DUP	6.89	20.9	1854	889
		4/18/13	7.11	20.4	1889	884
7/10/13	7.14	22.1	1897	898		
10/14/13	7.00	21.0	1911	908		
1/8/14	7.23	20.9	1942	985		
MCCONNELL 459	221459	7/27/12	8.25	26.5	510.0	41
		10/8/12	8.12	25.3	517.3	43.4
		1/15/13	8.06	24.5	512.6	37.4
		4/10/13	8.14	23.5	487.0	35.5
		7/10/13	8.10	25.5	480.7	34.5
		10/14/13	8.04	24.9	486.7	34.6
		1/8/14	8.20	23.7	489.4	37.1

TABLE 3
Compilation of Analytical Results For Sulfate and Field Parameters

Well Name	ADWR 55 Registry Number	Sample Date	pH (SU)	Temp (deg C)	SC (µS/cm)	Sulfate, dissolved (mg/L)
METZLER	35-71891	3/5/08	7.27	21.6	1055	317
		5/15/08	7.12	22.8	1051	329
		7/31/08	7.16	22.5	1078	317
		10/20/08	7.24	22.2	1080	305
		10/20/08 DUP	7.24	22.2	1080	326
		2/11/09	7.12	21.3	818	321
		4/20/09	7.22	23.2	845	313
		7/15/09	7.41	22.9	1031	293
		7/15/09 DUP	7.41	22.9	1031	309
		10/14/09	7.1	22.7	989	315
		2/1/10	7.22	21.7	1021	286
		5/18/10	7.56	21.0	1053	330
		7/16/10	7.20	24.1	1007	330
		10/19/10	7.15	22.6	1006	319
		1/19/11	7.55	21.1	930	298
		4/4/11	7.03	23.3	1018	323
		7/12/11	7.07	22.3	993.0	312
		10/12/11	7.27	22.1	910	301
2/7/12	7.36	21.5	1019	326		
4/12/12	7.34	21.1	1009	320		
MOORE	538847	2/20/08	7.69	22.2	362	7.1
		5/8/08	7.09	22.4	432	7.5
		7/16/08	7.34	23.0	482	9.8
		10/29/08	7.32	22.4	452	19.2
		1/29/09	7.11	21.7	328	6.6
		4/16/09	7.40	22.1	374	6.4
		7/15/09	7.44	23.3	439	5.8
		10/13/09	7.36	22.6	429	7.1
		1/26/10	7.54	19.6	423	6.3
		4/22/10	7.47	20.6	433	7.40
		7/15/10	7.44	24.1	431.3	7.54
		7/15/10 DUP	7.44	24.1	431.3	7.11
		10/19/10	6.79	22.1	430	7.14
		1/18/11	7.48	21.1	390	6.42
		4/6/11	7.39	21.4	426.3	6.70
		7/13/11	6.91	23.2	423.4	7.62
		10/11/11	7.31	22.5	419.0	7.31
		1/31/12	7.35	21.7	430	7.21
		4/23/12	7.34	22.8	470	6.99
		4/23/12 DUP	7.34	22.8	470	7.05
		7/17/12	7.36	22.9	430	7.01
		7/17/12 DUP	7.36	22.9	430	6.99
10/8/12	7.64	21.4	433.2	7.51		
1/10/13	7.50	20.8	439.9	7.16		
4/19/13	7.68	21.6	434.7	7.25		
7/11/13	7.56	22.9	442.2	7.14		
10/7/13	7.59	21.5	431.8	6.99		
NESS	509127	7/24/08	7.35	26.5	563	50.2
		10/16/08	7.47	21.4	542	48.9
		1/26/09	7.39	17.2	422	52.3
		5/11/09	7.52	28.8	472	45.9
		8/11/09	7.56	28.7	525	39.8
		11/12/09	7.53	24.5	537	51.3
		2/2/10	7.67	19.7	535	48.7
		4/21/10	7.70	23.5	518.9	42.1
		7/19/10	7.58	28.9	524.7	48.1
		1/18/11	7.49	21.8	536.6	50.1
		7/12/11	7.48	26.3	520.0	43.5
		2/3/12	7.58	21.1	538.2	49.0
		7/10/12	7.20	26.8	380	40.1
		7/10/12 DUP	7.20	26.8	380	39.2
		1/9/13	7.57	19.1	549.6	53.9
		7/8/13	7.84	27.9	539.2	46.8
		1/6/14	7.61	20.3	542.4	53.4

TABLE 3
Compilation of Analytical Results For Sulfate and Field Parameters

Well Name	ADWR 55 Registry Number	Sample Date	pH (SU)	Temp (deg C)	SC (µS/cm)	Sulfate, dissolved (mg/L)
NOTEMAN	212483	2/5/08	6.70	19.9	1317	310
		5/13/08	6.67	23.0	1445	272
		7/24/08	6.68	24.2	1539	274
		10/23/08	6.57	23.2	1643	356
		1/19/09	6.38	22.9	1098	322
		4/7/09	6.56	23.8	1375	303
		7/8/09	6.55	24.6	1405	260
		10/5/09	6.48	24.1	1442	281
		1/20/10	6.79	20.3	1450	289
		4/19/10	6.81	22.4	1446	307
		7/19/10	6.77	24.6	1438	309
		10/18/10	6.08	24.6	1430	280
		1/19/11	6.84	22.3	1446	266
		4/4/11	6.72	22.9	1446	276
		4/4/11 DUP	6.72	22.9	1446	279
		7/11/11	6.78	23.9	1406	272
		10/11/11	6.96	23.4	1250	286
		2/3/12	6.68	21.3	1370	301
		4/23/12	6.68	24.0	1580	291
		7/9/12	6.57	24.7	1360	265
		7/9/12 DUP	6.57	24.7	1360	265
		10/4/12	6.80	23.6	1412	287
		1/17/13	6.69	23.3	1417	288
		4/8/13	6.90	22.3	1409	280
		7/9/13	6.89	24.3	1400	278
		10/14/13	6.75	23.2	1528	355
		1/10/14	6.83	22.2	1440	311
		NOTEMAN HOUSE	212483	2/3/12	7.06	13.5
NSD-02	527587	2/5/08	ND	ND	ND	43
		7/7/08	8.02	21.0	609	44
NSD-03	527586	2/5/08	ND	ND	ND	70.7
		7/7/08	7.64	21.0	570	58.9
NWC-02	562944	10/27/08	7.47	22.2	438	5.1
		2/12/09	7.58	21.6	330	6.6
		4/23/09	7.39	23.8	373	6.4
		7/21/09	7.62	23.9	408	5
		10/21/09	7.32	22.6	436	6.8
		2/3/10	7.68	19.6	423	8.5
		4/21/10	7.57	22.1	413	7.26
		7/20/10	7.36	23.7	412.5	6.87
		10/19/10	7.42	22.5	416.2	7.39
		1/18/11	7.47	23.2	390	6.43
		4/6/11	7.27	22.9	413.5	6.4
		7/15/11	7.03	22.5	416.3	7.24
		10/13/11	7.45	21.9	370	7.31
		1/30/12	7.39	21.2	431.3	7.78
		4/25/12	7.42	22.4	370	8.42
		7/18/12	7.33	22.5	430	6.99
		10/10/12	7.58	21.7	423.9	7.46
		1/10/13	7.58	21.8	396.4	9.02
		4/17/13	7.64	21.2	426.2	7.52
		7/12/13	7.65	22.0	429.3	6.91
		10/10/13	7.49	21.2	433.4	7.05
		10/10/13 DUP	7.49	21.2	433.4	7.14
		1/13/14	7.60	21.2	426.7	7.03
NWC-03	203321	3/4/08	ND	ND	ND	560
		6/9/08	ND	ND	ND	524
		10/27/08	7.07	21.9	1374	489
		2/12/09	7.06	20.2	1023	412
		4/23/09	6.98	21.9	1129	466
		4/23/09 DUP	6.98	21.9	1129	460
		7/21/09	7.21	22.9	1194	458
		10/21/09	6.94	21.8	1224	444
		2/3/10	7.24	20.7	1214	444
		4/21/10	7.22	21.6	1178	433
		7/20/10	7.04	22.8	1229	477
		10/19/10	7.22	21.3	1172	432
		1/18/11	7.09	22.8	1120	386
		4/6/11	7.19	21.7	1114	361
		7/15/11	6.91	21.8	1094	386
		10/13/11	7.23	21.6	960	353
		1/30/12	7.15	21.5	1061	379
		4/25/12	7.17	21.6	920	346
		4/25/12 DUP	7.17	21.6	920	347
		7/18/12	7.05	22.1	1080	354
		10/10/12	7.31	21.1	1029	354
		10/10/12 DUP	7.31	21.1	1029	353
		1/10/13	7.18	20.8	1051	370

TABLE 3
Compilation of Analytical Results For Sulfate and Field Parameters

Well Name	ADWR 55 Registry Number	Sample Date	pH (SU)	Temp (deg C)	SC (µS/cm)	Sulfate, dissolved (mg/L)
NWC-04	551849	3/4/08	ND	ND	ND	240
		6/9/08	ND	ND	ND	231
		10/27/08	7.32	25.0	856	162
		1/22/09	7.23	22.9	688	184
		2/12/09	7.20	19.8	699	181
		2/12/09 DUP	7.20	19.8	699	198
		3/11/09	7.15	23.4	846	197
		4/23/09	7.21	24.1	797	188
		5/28/09	7.01	24.1	933	210
		6/24/09	6.93	25.6	792	169
		7/21/09	7.48	24.3	859	193
		8/19/09	7.12	24.5	906	183
		9/23/09	7.16	23.8	953	202
		10/21/09	7.18	24.3	875	191
		11/18/09	7.24	22.9	909	191
		12/16/09	7.28	22.3	926	193
		2/3/10	7.49	22.3	844	167
		3/8/10	7.33	22.5	880	182
		4/21/10	7.34	22.8	913	218
		5/18/10	7.68	25.8	901.3	210
		6/15/10	7.31	24.5	917.5	212
		7/20/10	7.28	28.3	873.2	188
		8/25/10	7.55	24.8	820.9	196
		9/29/10	7.38	24.5	920.2	205
		10/19/10	7.34	23.6	870.2	195
		11/4/10	7.53	23.9	853.2	197
		12/14/10	7.41	23.6	856.8	182
		1/18/11	7.31	24.1	860	194
		2/17/11	7.46	22.3	848.6	169
		3/17/11	7.44	24.1	888.1	182
		4/5/11	7.32	23.4	878.7	196
		5/11/11	7.32	23.1	868.1	175
		6/17/11	7.28	23.7	856.3	204
		7/15/11	7.06	23.5	875.1	202
		8/25/11	7.32	25.1	780	195
		9/26/11	6.56	26.2	875.4	198
		9/26/11 DUP	6.56	26.2	875.4	199
		10/13/11	7.46	23.3	770	198
		11/22/11	7.36	22.9	853.5	201
		12/8/11	7.33	22.3	872.2	207
		1/30/12	7.34	23.4	914.4	217
		2/17/12	7.45	22.9	898.1	203
		3/15/12	7.39	23.9	888.2	207
		4/25/12	7.16	23.4	870	204
		5/22/12	7.25	23.9	970	178
		6/6/12	7.27	24.4	1040	195
		7/18/12	7.25	23.7	880	205
		8/28/12	7.49	24.2	893.3	208
		9/13/12	7.40	23.9	883.7	205
		10/10/12	7.48	23.2	883.6	207
11/13/12	7.56	21.7	849.8	211		
12/3/12	7.40	23.0	898.6	208		
1/10/13	7.37	22.2	903.1	210		
2/7/13	7.54	23.0	917.5	228		
3/7/13	7.49	22.4	892.4	222		
4/17/13	7.43	22.6	903.8	223		
5/14/13	7.53	23.2	881.7	214		
6/5/13	7.29	33.9	862.7	201		
7/12/13	7.29	23.5	897.2	211		
7/12/13 DUP	7.29	23.5	897.2	200		
8/9/13	7.43	23.5	898.6	207		
9/5/13	7.56	23.8	893.6	214		
10/10/13	7.39	22.6	873.7	197		
11/6/13	7.58	21.8	852.3	202		
12/3/13	7.50	23.1	843.4	199		
1/13/14	7.12	21.9	885.6	197		
2/5/14	7.46	22.4	833.3	198		
3/5/14	7.59	22.8	813.3	168		

TABLE 3
Compilation of Analytical Results For Sulfate and Field Parameters

Well Name	ADWR 55 Registry Number	Sample Date	pH (SU)	Temp (deg C)	SC (µS/cm)	Sulfate, dissolved (mg/L)
NWC-06	575700	6/9/08	ND	ND	ND	7.2
		10/27/08	7.35	23.3	414	6.4
		2/12/09	7.54	21.8	306	8
		4/23/09	7.30	24.5	354	7.3
		7/21/09	7.63	23.5	388	6.4
		10/21/09	7.26	23.2	413	8
		2/3/10	7.61	20.5	404	7.5
		2/3/10 DUP	7.61	20.5	404	7.4
		4/21/10	7.54	22.4	387	8.49
		7/20/10	7.33	26.0	388.6	8.59
		10/19/10	7.49	22.7	394.5	8.32
		1/18/11	7.45	23.4	380	8.24
		4/6/11	7.42	23.1	388.3	7.76
		4/6/11 DUP	7.42	23.1	388.3	7.73
		7/15/11	7.09	22.9	394.3	8.36
		10/13/11	7.51	22.3	340	8.48
		1/30/12	7.47	22.1	402.7	8.44
		4/25/12	7.34	22.5	410	7.11
		7/18/12	7.39	22.8	380	8.60
		10/10/12	7.62	21.9	393.6	9.33
		1/10/13	7.47	21.3	429.2	7.55
4/17/13	7.66	21.1	404.1	8.82		
7/12/13	7.59	22.4	404.1	8.40		
10/10/13	7.56	21.6	403.3	8.38		
1/13/14	7.64	21.3	401.8	8.78		
OSBORN	643436	2/25/08	7.35	22.4	508	16.4
		5/13/08	7.22	22.2	576	17.2
		7/22/08	7.24	22.9	618	17.7
		7/22/08 DUP	7.24	22.9	618	17.5
		10/16/08	7.39	22.4	595	15.9
		1/20/09	7.33	22.4	469	16
		4/7/09	7.25	24.0	542	17
		8/18/09	7.16	24.6	643	17.4
		10/5/09	7.14	22.9	599	17.9
		1/21/10	7.47	19.5	591	15.6
		4/19/10	7.60	21.5	601.9	19.3
		7/12/10	7.69	24.2	594.0	18.4
		7/12/11	7.87	29.8	575.9	19.5
		2/3/12	8.15	15.3	390	19.2
		1/8/13	7.88	10.5	544.4	20.4
		7/8/13	7.56	39.2	510.3	19.2
		1/10/14	7.89	18.1	580.5	18.7
PALMER	578819	2/14/08	7.91	17.5	435	15.9
		5/13/08	7.92	22.9	508	16.6
		7/22/08	7.64	25.8	548	16.2
		10/16/08	7.61	17.0	527	15.9
		1/20/09	7.33	19.4	441	14.3
		4/8/09	7.65	19.1	475	15.4
		7/8/09	7.47	27.2	521	14.3
		10/5/09	7.81	22.2	538	16.2
		1/20/10	7.72	11.9	510	13.8
		4/22/10	7.97	13.6	520	16.7
		7/12/10	7.62	30.2	518.8	15.7
		10/18/10	8.13	22.1	511.9	16.5
		1/18/11	7.24	17.1	517.0	15.7
		4/5/11	8.04	19.0	499.2	15.8
		7/12/11	7.65	26.6	517.6	16.4
		10/11/11	7.85	22.0	510.4	17
		2/3/12	7.94	10.0	521.4	17.1
		4/11/12	7.52	18.7	519.8	17.3
		7/10/12	7.30	27.9	390	16.6
		10/3/12	8.09	25.7	526.7	17.6
		10/3/12 DUP	8.09	25.7	526.7	17.5
		1/9/13	7.9	17.5	532.8	16.8
		4/8/13	8.07	18.4	534.1	17
		7/17/13	7.74	22.3	531.0	17.2
		10/14/13	8.03	20.1	533.1	16.9
1/6/14	7.82	11.9	517.4	17.4		

TABLE 3
Compilation of Analytical Results For Sulfate and Field Parameters

Well Name	ADWR 55 Registry Number	Sample Date	pH (SU)	Temp (deg C)	SC (µS/cm)	Sulfate, dissolved (mg/L)
PANAGAKOS	35-76413	4/21/08	6.80	20.5	1228	410
		7/21/08	6.95	21.9	1390	444
		10/13/08	6.86	21.2	1386	480
		10/13/08 DUP	6.86	21.2	1386	500
		1/22/09	6.92	19.7	997	397
		4/9/09	6.81	21.7	1228	431
		4/9/09 DUP	6.81	21.7	1228	426
		7/9/09	6.89	22.3	1469	490
		10/6/09	6.83	21.1	1328	472
		1/21/10	7.06	18.8	1291	318
		4/20/10	7.25	21.0	1528	608
		7/20/10	6.90	24.0	1560	706
		10/18/10	6.38	22.1	1530	568
		7/14/11	6.93	23.3	1070	223
		8/25/11	7.17	23.4	1170	222
		2/6/12	6.98	20.8	1017	166
		2/29/12	7.09	20.3	1080	362
		3/15/12	7.02	21.4	1138	282
		4/12/12	6.90	20.9	1265	346
		4/12/12 DUP	6.90	20.9	1265	352
		7/9/12	6.82	22.2	1140	292
		11/27/2012	7.51	20.1	1164	274
		2/6/13	7.05	19.9	1054	212
		4/9/13	7.24	19.7	1105	232
		7/10/13	7.26	21.4	1218	329
		10/15/13	7.14	20.5	1109	240
		1/10/14	7.23	19.6	1079	227
		PARRA	576415	2/11/08	7.08	21.8
5/15/08	7.10			21.8	1200	405
7/31/08	7.00			22.4	1248	423
7/31/08 DUP	7.00			22.4	1248	404
10/20/08	7.07			22.9	1246	387
2/13/09	7.24			22.1	965	405
4/20/09	7.10			22.6	971	372
7/20/09	7.17			23.9	1174	375
10/20/09	6.80			22.5	1188	388
2/1/10	7.07			21.5	1197	353
4/22/10	6.91			20.3	1219	417
7/14/10	7.13			22.2	1201	403
7/14/10 DUP	7.13			22.2	1201	391
10/20/10	7.51			21.4	1270	411
1/19/11	7.49			20.8	1130	391
4/4/11	6.90			22.6	1207	382
7/12/11	6.76			23.7	1156	404
10/12/11	7.44			22.3	1070	406
2/7/12	7.64			21.4	1212	428
4/13/12	7.49			21.1	1204	402
4/13/12 DUP	7.49			21.1	1204	390
7/18/12	7.03			22.6	1210	418
7/18/12 DUP	7.03			22.6	1210	419
10/9/12	7.30			21.3	1209	428
1/11/13	7.64			20.3	1217	413
4/11/13	7.29			21.2	1206	427
7/17/13	7.21			21.9	1212	411
10/18/13	7.18			21.3	1212	406
1/8/14	7.21			20.8	1221	437

TABLE 3
Compilation of Analytical Results For Sulfate and Field Parameters

Well Name	ADWR 55 Registry Number	Sample Date	pH (SU)	Temp (deg C)	SC (µS/cm)	Sulfate, dissolved (mg/L)
PIONKE 395	613395	2/6/08	7.53	19.9	910	394
		5/7/08	7.08	21.4	1100	391
		7/17/08	6.99	21.9	1209	420
		10/27/08	7.03	20.8	1175	460
		1/29/09	7.13	19.9	847	385
		4/14/09	7.58	20.7	1053	411
		7/13/09	7.35	21.5	1165	472
		10/7/09	7.43	21.1	1100	403
		3/8/10	7.72	18.6	1201	406
		4/26/10	7.22	21.9	1224	438
		7/15/10	7.32	22.3	1158	474
		10/18/10	7.33	21.3	1277	473
		10/18/10 DUP	7.33	21.3	1277	487
		1/19/11	7.32	19.9	1222	471
		4/8/11	7.13	19.2	1232	467
		7/12/11	7.30	23.8	1226	500
		10/11/11	6.98	20.8	1100	502
		2/1/12	7.25	17.5	1230	481
		2/1/12 DUP	7.25	17.5	1230	495
		4/12/12	7.17	22.1	1218	508
7/11/12	6.59	22.9	1280	439		
10/17/12	7.16	22.3	1136	419		
PIONKE 517	221517	9/18/12	7.91	23.4	395.8	14
		10/11/12	7.75	22.8	394.7	14.9
		1/9/13	7.79	22.6	389.9	14.3
		4/17/13	7.74	22.1	391.9	14.6
		7/16/13	7.84	22.9	391.5	13.9
		10/17/13	7.73	22.7	391.5	13.8
		2/5/14	7.75	21.5	394.2	14.9
		2/20/08	7.95	20.9	497	134
POOL	509518	5/19/08	7.40	22.2	585	122
		7/31/08	7.47	22.3	599	117
		10/21/08	7.51	21.4	598	120
		2/13/09	7.62	20.8	473	141
		4/21/09	7.73	22.6	470	124
		7/20/09	7.76	22.9	579	122
		10/20/09	7.22	21.2	577	122
		2/24/10	7.56	22.4	577	110
		4/22/10	7.75	20.2	606.5	130
		7/14/10	7.38	21.7	580.9	117
		10/20/10	7.79	21.3	620	115
		1/20/11	7.71	20.5	530	112
		1/20/11 DUP	7.71	20.5	530	114
		4/6/11	7.37	21.6	567.4	114
POWER	624535	2/12/08	7.11	18.9	428	15.5
		7/22/08	7.10	21.7	795	20.2
POWER 639	222639	1/16/14	7.38	20.9	1004	234
		2/5/14	7.35	20.8	1004	328
		3/5/14	7.39	21.3	991.4	187
RAMIREZ	216425	2/4/08	7.47	21.7	408	7.6
		5/6/08	7.19	22.7	405	8.3
		7/17/08	7.32	24.5	439	8.8
		10/27/08	7.41	22.2	412	7.3
		1/29/09	7.24	22.2	301	8.3
		4/16/09	7.49	22.4	344	7.6
		7/10/09	7.52	23.9	411	6.4
		10/6/09	7.30	23.8	388	8.4
		1/25/10	7.48	22.4	390	7.8
		4/21/10	7.45	22.6	397	9.04
		7/21/10	7.38	25.1	420	8.98
		10/19/10	7.91	23.7	450	10.8
		1/18/11	7.52	23.1	380	8.18
		4/11/11	7.24	23.2	408.5	8.65
		7/18/11	7.27	25.4	402.6	8.44
		10/12/11	7.40	23.3	412.7	8.55
		1/30/12	7.38	22.3	412.2	8.80
		4/10/12	7.40	23.2	404.5	8.70
		7/6/12	7.32	24.2	415.7	8.97
		10/8/12	7.61	22.5	412.0	9.14
		10/8/12 DUP	7.61	22.5	412.0	9.07
		1/17/13	7.52	22.2	409.6	8.82
		4/19/13	7.6	22.1	413.9	8.63
		7/15/13	7.58	23.6	416.2	8.19
		10/7/13	7.68	22.6	412.7	8.37
		1/13/14	7.63	21.9	409.8	8.79

TABLE 3
Compilation of Analytical Results For Sulfate and Field Parameters

Well Name	ADWR 55 Registry Number	Sample Date	pH (SU)	Temp (deg C)	SC (µS/cm)	Sulfate, dissolved (mg/L)
RAY	803772	2/15/08	7.30	19.1	1540	159
		4/21/08 ¹	6.92	21.3	1418	125
		5/13/08 ¹	7.05	20.9	1418	123
		6/23/08 ¹	6.87	21.1	1593	130
		7/29/08 ¹	6.98	21.8	1411	120
		8/28/08 ¹	M	21.1	1519	129
		9/23/08 ¹	6.90	22.2	1519	125
		10/22/08	6.96	20.8	1604	145
		1/20/09	6.92	20.6	1355	88
		4/8/09	6.85	21.4	1759	178
		7/9/09	6.93	22.3	1434	126
		10/7/09	6.98	21.3	1288	127
		1/26/10	6.82	20.6	1352	125
		4/20/10	7.14	21.5	1318	134
		7/14/10	7.11	23.8	1313	137
		10/20/10	7.14	19.6	1368	127
		1/17/11	7.04	20.8	1451	132
		1/17/11 DUP	7.04	20.8	1451	125
		4/5/11	7.03	20.8	1387	132
		7/11/11	7.07	22.8	1345	126
		10/12/11	7.06	21.6	1250	130
		1/31/12	7.28	20.5	1360	131
		4/11/12	7.03	20.6	1359	131
		7/6/12	7.11	22.1	1430	129
		10/3/12	7.12	21.1	1464	130
		1/17/13	7.05	19.5	1527	126
1/17/13 DUP	7.05	19.5	1527	140		
4/8/13	7.32	20	1476	131		
7/9/13	7.18	21.4	1451	128		
10/15/13	7.13	20.8	1487	135		
1/14/14	7.25	19.2	1433	133		
ROGERS 596	573596	10/19/09	6.89	23.3	1360	590
		11/5/09	6.79	21.9	1418	540
		2/25/10	6.99	19.6	1603	520
		4/22/10	7.21	18.2	1641	710
		2/7/08	7.45	18.6	601	138
ROGERS 803	641803	4/21/08 ¹	7.32	21.4	552	128
		5/8/08 ¹	7.14	21.2	622	141
		6/23/08 ¹	7.06	22.9	660	129
		7/29/08 ¹	6.78	23.1	339	134
		8/28/08 ¹	7.18	21.6	635	128
		9/23/08 ¹	7.24	21.9	599	133
		10/22/08	7.36	21.3	650	144
		2/10/09	7.42	17.9	475	141
		4/29/09	7.52	21.9	506	211
		8/3/09	7.39	24.2	674	150
		7/16/10	7.46	23.9	643.4	169
		10/19/10	7.32	21.1	643.8	154
		10/19/10 DUP	7.32	21.1	643.8	154
		1/20/11	7.44	18.1	610	143
		4/8/11	7.30	20.2	658.2	160
		7/14/11	7.12	23.5	653.5	166
		10/12/11	7.41	21.8	665.3	175
		1/30/12	7.40	20.0	580	171
		4/23/12	7.32	23.9	720	166
		7/13/12	7.26	24.0	820	171
		7/13/12 DUP	7.26	24.0	820	166
		10/10/12	7.41	24.3	671.4	177
		1/15/13	7.37	16.9	681.1	174
		4/15/13	7.57	23.8	698	190
		7/15/13	7.39	23.6	697.8	184
		10/16/13	7.47	25.4	710.6	185
		1/9/14	7.46	21.4	701.8	190

TABLE 3
Compilation of Analytical Results For Sulfate and Field Parameters

Well Name	ADWR 55 Registry Number	Sample Date	pH (SU)	Temp (deg C)	SC (µS/cm)	Sulfate, dissolved (mg/L)
ROGERS E	216018	2/4/08	7.40	21.0	435	4.6
		5/7/08	7.18	22.2	415	5.9
		7/17/08	7.28	23.0	446	7.1
		10/27/08	7.38	21.4	434	15.7
		2/10/09	7.51	20.7	322	5.4
		4/16/09	7.48	22.0	361	4.9
		7/13/09	7.34	22.6	420	3.8
		10/6/09	7.31	22.3	407	5.8
		1/25/10	7.52	20.6	414	5.1
		4/21/10	7.44	21.1	421	6.04
		7/21/10	7.37	23.8	430	6.47
		10/19/10	7.80	22.8	460	5.92
		1/18/11	7.39	21.5	390	5.50
		4/11/11	7.19	22.7	427.2	6.13
		7/18/11	7.12	24.3	418.5	6.00
		10/13/11	7.52	22.2	370	5.99
		1/30/12	7.38	20.8	427.2	6.22
		4/10/12	7.37	22.1	421.8	6.31
		7/17/12	7.32	22.7	420	5.85
		10/17/12	7.55	21.7	429.0	6.04
		1/17/13	7.46	21.5	431.5	6.01
		4/18/13	7.63	21.3	433.5	6.26
		7/17/13	7.59	22.1	427.7	6.05
7/17/13 DUP	7.59	22.1	427.7	6.28		
10/10/13	7.51	21.9	436.9	5.8		
1/7/14	7.49	21.0	434.0	6.24		
RUIZ	531770	2/5/08	7.73	18.2	445	263
		5/15/08	7.23	25.9	965	265
		7/30/08	6.99	22.1	999	243
		10/20/08	7.04	22.0	995	238
		2/12/09	6.94	20.9	748	254
		4/21/09	7.18	22.3	759	227
		8/3/09	7.05	22.9	1029	221
		10/28/09	7.09	20.6	920	227
		2/1/10	7.08	20.9	934	236
		4/26/10	7.01	22.5	920.1	240
		7/20/10	7.08	22.5	880	240
		10/20/10	7.52	20.7	970	231
		1/18/11	7.19	20.2	860	213
		4/8/11	7.09	19.8	923.3	236
		8/26/11	6.85	22.6	800	220
		10/13/11	7.19	21.5	810	230
		2/7/12	7.28	20.7	915.6	230
		2/7/12 DUP	7.28	20.7	915.6	228
		4/13/12	7.04	21.1	896.5	203
		7/18/12	6.87	21.6	900	214
		10/9/12	7.18	21.4	890.6	229
		1/11/13	7.21	20.7	895.8	219
		1/11/13 DUP	7.21	20.7	895.8	211
		4/11/13	7.26	21.9	876.8	229
		7/25/13	7.13	21.4	887.3	228
		10/17/13	7.23	20.8	891.9	210
1/8/14	7.32	20.5	886.8	220		

TABLE 3
Compilation of Analytical Results For Sulfate and Field Parameters

Well Name	ADWR 55 Registry Number	Sample Date	pH (SU)	Temp (deg C)	SC (µS/cm)	Sulfate, dissolved (mg/L)
SCHWARTZ	210865	2/8/08	7.52	21.5	506	158
		4/21/08 ¹	7.23	21.7	563	122
		5/19/08 ¹	7.38	22.4	629	130
		6/23/08 ¹	7.02	22.1	674	129
		7/29/08 ¹	7.25	22.4	955	245
		8/28/08 ¹	M	22.3	669	131
		9/23/08 ¹	7.27	22.2	607	124
		10/22/08 ¹	7.31	22.0	653	135
		11/19/08 ¹	7.38	21.1	612	140
		12/17/08 ¹	6.78	21.6	472	144
		1/29/09 ¹	7.08	22.0	475	124
		2/23/09 ¹	7.33	22.1	610	123
		4/17/09	7.46	22.2	520	120
		7/10/09	7.52	22.8	651	116
		7/10/09 DUP	7.52	22.8	651	117
		10/6/09	7.27	22.5	613	120
		1/22/10	7.79	19.5	664	133
		4/21/10	7.50	20.9	638	129
		7/21/10	7.43	22.0	650	134
		10/19/10	7.76	21.2	710	147
		1/17/11	7.15	21.2	620	116
		4/11/11	7.20	21.5	656.9	128
		7/18/11	7.36	23.7	612.4	116
		10/12/11	7.35	22.4	635.8	124
		2/6/12	7.32	21.3	629.7	116
		2/6/12 DUP	7.32	21.3	629.7	114
4/10/12	7.48	21.6	626.1	120		
7/16/12	7.31	21.9	710	117		
10/17/12	7.48	21.6	645	121		
3/13/13	7.57	20.7	623.6	118		
5/14/13	7.61	21.5	629.7	112		
7/15/13	7.49	22.1	770.2	198		
10/14/13	7.55	20.9	633.3	109		
1/13/14	7.61	20.6	663.1	125		
SRC	211345	4/23/08	7.57	25.8	380	19
		8/5/08	7.40	27.2	452	15.4
SWAN	NR	2/13/08	7.28	20.7	467	24.1
		5/14/08	7.24	21.2	479	23.7
		7/24/08	7.35	22.4	506	18
		10/16/08	7.32	20.7	488	19
		1/20/09	7.05	20.4	391	19.8
		4/7/09	7.21	21.5	447	19.9
		7/8/09	7.18	23.1	473	18.5
		10/5/09	7.18	21.4	496	19.7
		1/21/10	7.49	19.5	501	18.4
		4/21/10	7.42	20.3	512.1	20.9
		7/19/10	7.13	23.8	518.6	22.2
		1/18/11	7.19	17.8	483.6	18.7
		7/12/11	7.05	22.4	478.2	19.1
		2/3/12	7.40	20.5	484.5	20.1
		2/3/12 DUP	7.40	20.5	484.5	19.5
		7/10/12	7.00	22.7	370	19.4
		1/11/13	7.38	20.0	489.0	19.3
		7/8/13	7.45	22.8	489.7	19.4
		1/10/14	7.65	19.7	428.6	19.2
THOMPSON 341	218341	5/29/13	7.22	24.4	415.9	7.32
		8/9/13	7.57	22.2	420.0	7.62
		10/9/13	7.49	21.6	425.2	7.54
		1/16/14	7.53	21.5	432.7	7.48
TM-02A	522574	3/4/08	8.67	22.6	302	12.3
		5/23/08	7.75	22.9	321	14.7
		8/15/08	7.84	26.4	369	14.4
		10/30/08	8.07	23.9	375	21.9
		2/24/09	8.10	24.8	340	20.3
		5/6/09	8.06	26.7	320	18.7
		8/12/09	8.34	26.9	398	20
		11/4/09	8.16	26.3	381	21.8
		3/10/10	8.13	25.2	351	21.4
		3/10/10 DUP	8.13	25.2	351	21.3
		4/6/10	6.96	24.6	363	25.6
		7/6/10	7.38	24.6	343	22.1
		2/10/11	6.93	20.2	359	22.9
		7/13/11	7.92	24.8	349	22.5
		2/2/12	7.89	22.2	360	23.0
		8/14/12	7.65	24.6	366	23.4
		2/15/13	7.72	22.2	369	22.1
8/27/13	7.72	24.7	414	23.5		
2/18/14	7.54	24.3	388	24.5		

TABLE 3
Compilation of Analytical Results For Sulfate and Field Parameters

Well Name	ADWR 55 Registry Number	Sample Date	pH (SU)	Temp (deg C)	SC (µS/cm)	Sulfate, dissolved (mg/L)
TM-03	522575	5/20/08	7.51	22.2	778	110
		8/6/08	7.08	21.6	828	97
		11/12/08	7.47	20.5	590	128
		2/26/09	7.21	21.8	737	107
		2/26/09 DUP	7.21	21.8	737	102
		5/13/09	7.47	22.2	695	109
		8/18/09	7.48	22.4	822	98
		11/10/09	7.55	21.8	761	106
		3/2/10	7.56	21.6	748	99
		4/14/10	7.55	20.6	635	103
		7/7/10	7.19	21.4	566	103
		2/1/12	7.48	21.1	744	112
TM-06 MILLER	522695	2/27/08	7.44	19.6	457	13.9
		5/20/08	7.50	20.7	506	32.7
		8/4/08	7.41	20.7	529	31.3
		10/29/08	7.55	20.2	531	34.5
		2/26/09	7.18	20.4	574	32.7
		5/13/09	7.35	20.9	465	30.6
		8/18/09	7.50	20.9	560	30.9
		8/18/09 DUP	7.50	20.9	560	29.9
		11/12/09	7.53	20.4	530	31.1
		4/14/10	7.35	19.4	461	29.0
		7/2/10	7.24	20.1	438	29.8
		7/21/11	7.1	20.1	516	31.7
		7/9/12	6.82	20.8	505	33.5
		2/14/13	6.92	19.6	527	31.1
		8/19/13	7.21	19.9	556	32.5
TM-07	522576	3/6/08	7.54	20.8	726	22.5
		5/22/08	6.96	20.1	385	22.9
		8/6/08	7.04	22.8	519	22.2
		11/4/08	7.76	20.6	347	31.2
		2/20/09	7.77	19.9	376	22.5
		5/13/09	7.30	22.9	559	130
		8/17/09	7.60	22.6	442	134
		11/3/09	7.85	21.8	441	134
		3/2/10	7.67	21.6	422	124
		5/25/10	7.77	21.2	398	42.6
		7/6/10	7.58	22.0	350	44.7
		2/11/11	6.87	20.1	393	24.9
		7/21/11	6.90	21.4	402	41.7
		2/9/12	7.15	23.0	670	171
		8/13/12	6.83	21.7	415	25.4
		2/27/13	6.81	19.9	380	25.6
		8/28/13	7.36	21.2	369	25.0
		2/13/14	6.99	20.4	372	27.4
TM-08 SWAN	522817	2/13/08	7.63	24.1	511	24.1
		5/14/08	7.44	24.4	480	12.6
		7/23/08	7.76	28.1	522	12.6
TM-10 USBP	522696	12/8/11	6.95	19.6	381	16.8
		3/15/12	7.85	20.2	382.3	15.1
		4/24/12	7.88	21.0	280	13.4
		4/24/12 DUP	7.88	21.0	280	13.3
		9/13/12	8.09	21.1	407	13.3
		10/19/12	8.17	21.0	428.2	12.8
		3/7/13	8.33	21.2	415.1	12.7
		4/17/13	8.27	20.3	423.9	12.8
		7/23/13	8.16	21.4	426.1	13.2
		11/6/13	7.90	21.3	386.5	4.81
11/6/13 DUP	7.90	21.3	386.5	4.64		
1/15/14	7.91	21.1	424.4	3.98		
TM-15 MILLER	522699	2/27/08	7.66	21.9	344	14
		5/23/08	7.54	22.1	371	14.4
		8/5/08	7.42	23.3	413	13.7
		10/28/08	7.63	22.6	387	18.6
		10/28/08 DUP	7.63	22.6	387	18.8
		2/26/09	7.57	22.0	373	14.6
		5/13/09	7.61	23.1	344	13.7
		8/17/09	7.73	23.2	398	14.2
		11/3/09	7.73	23.4	414	14.8
		2/24/10	7.66	22.8	381	14.4
		4/27/10	7.71	23.0	383.6	14.9
		7/20/10	7.77	23.0	324	14.3
		7/12/11	7.36	23.2	380	14.2
		7/10/12	7.04	23.7	379	14.9
		2/12/13	6.96	21.7	393	14.6
		9/4/13	7.20	22.8	412	14.8

TABLE 3
Compilation of Analytical Results For Sulfate and Field Parameters

Well Name	ADWR 55 Registry Number	Sample Date	pH (SU)	Temp (deg C)	SC (µS/cm)	Sulfate, dissolved (mg/L)
TM-16	522578	3/5/08	7.17	20.6	1351	497
		5/22/08	7.05	20.5	1304	522
		8/6/08	6.67	20.9	1410	466
		11/5/08	7.14	19.8	1162	547
		2/20/09	6.90	21.1	1292	492
		5/13/09	6.93	21.1	1179	484
		8/19/09	7.08	21.2	1354	468
		11/10/09	7.02	21.0	1310	505
		3/2/10	7.13	20.4	1313	451
		4/14/10	6.90	19.9	987	484
		7/2/10	6.81	20.8	858	474
		7/14/11	6.97	20.5	1285	511
		7/16/11	6.97	20.5	1285	513
		7/9/12	6.95	21.0	1292	544
8/15/13	6.86	20.3	1374	539		
TM-19A	522581	3/6/08	8.02	22.2	240	56.1
		5/22/08	7.36	24.0	501	64.5
		8/6/08	7.32	22.6	494	55.3
		11/18/08	7.79	24.3	365	66.3
		3/3/09	7.41	24.5	489	66.2
		4/22/09	7.44	24.3	494	62.5
		8/12/09	7.61	24.4	554	61.3
		11/4/09	7.47	24.2	522	63
		3/10/10	7.54	22.9	511	60.6
		4/9/10	6.49	23.0	435	66.5
		7/7/10	6.93	23.8	428	63.2
		2/14/11	6.69	21.4	511	61.9
		7/15/11	7.11	24.1	499	62.1
		2/2/12	7.13	22.5	498	62.2
		7/10/12	7.12	23.5	505	63.7
		2/15/13	6.74	23.2	522	60.1
		9/4/13	7.11	23.8	538	61.3
		2/12/14	6.93	23.6	548	62.8
TM-42	562554	3/5/08	7.10	20.8	1342	482
		5/22/08	7.05	21.4	1270	483
		8/6/08	6.69	22.0	1388	467
		11/6/08	6.90	21.0	1025	477
		2/18/09	6.72	22.3	1245	429
		5/7/09	6.88	24.5	1155	430
		5/7/09 DUP	6.88	24.5	1155	445
		8/18/09	7.04	24.4	1336	428
		11/3/09	7.07	23.1	1266	430
		2/24/10	7.13	22.7	1236	390
		4/19/10	6.87	21.5	985	444
		7/2/10	6.81	23.9	827	407
		7/12/11	6.83	22.0	1205	441
		2/9/12	6.76	20.5	1172	444
		7/11/12	6.72	21.1	1155	449
		2/12/13	6.69	20.2	1185	400
		8/28/13	6.89	21.3	1212	416
		TM-43	564729	3/3/08	8.57	21.0
8/4/08	8.14			25.7	436	<5
TM-43A	564726	3/3/08	6.17	19.9	2788	1420
		8/4/08	6.03	21.6	3149	1320
TM-43B	565004	3/3/08	6.79	20.6	514	0.7
		8/5/08	6.89	21.0	507	31.8
		8/5/08 DUP	6.89	21.0	507	32.5
TVI 236	802236	3/20/08	7.48	20.0	488	31.3
		5/7/08	7.13	20.4	494	32.6
		7/15/08	7.39	21.9	532	37.6
		10/15/08	7.45	22.3	490	36.6
		2/11/09	7.32	20.1	391	27.6
		4/17/09	7.36	19.3	418	28.1
		4/17/09 DUP	7.36	19.3	418	28.3
		7/21/09	7.59	22.9	484	31.3
		10/19/09	7.31	22.1	513	33.2
		2/2/10	7.39	20.4	497	26
		4/23/10	7.46	20.0	504.6	30.9
		7/15/10	7.37	21.5	499.4	39.3
		7/15/11	6.80	22.4	499.6	42.9
		7/16/12	7.30	21.1	500	36.3
		10/9/12	7.56	20.4	513.7	40.9
7/18/13	7.38	20.9	514.4	42.4		

TABLE 3
Compilation of Analytical Results For Sulfate and Field Parameters

Well Name	ADWR 55 Registry Number	Sample Date	pH (SU)	Temp (deg C)	SC (µS/cm)	Sulfate, dissolved (mg/L)
TVI 875	568875	2/21/08	7.28	21.1	739	244
		5/7/08	7.09	21.2	833	250
		7/15/08	7.27	22.4	925	274
		10/15/08	7.26	22.1	878	245
		2/11/09	7.20	20.7	738	312
		4/17/09	7.31	21.5	690	251
		7/21/09	7.47	22.2	812	236
		10/19/09	7.23	21.9	822	247
		2/2/10	7.32	20.8	939	250
		4/23/10	7.34	20.2	930.4	294
		7/15/10	7.46	21.8	842.5	262
		10/20/10	7.79	21.9	890	242
		1/20/11	7.39	21.0	780	226
		4/11/11	7.20	21.1	820.6	235
		7/15/11	6.75	22.2	791.9	239
		10/12/11	7.35	22.7	868.5	262
		2/3/12	7.20	20.5	850	299
		4/25/12	7.19	21.3	840	267
		7/16/12	7.13	22.2	860	261
		7/16/12 DUP	7.13	22.2	860	267
10/9/12	7.39	20.9	882.8	281		
2/6/13	7.23	20.8	946.1	335		
4/10/13	7.35	20.9	907.6	296		
7/18/13	7.31	21.4	994.2	355		
10/8/13	7.35	21.0	894.6	275		
1/9/14	7.23	20.3	917.4	305		
WALKER	200393	2/13/08	7.05	20.2	650	20
		7/23/08	7.25	20.7	740	45.4
WEED	544535	2/14/08	7.74	21.7	323	11.1
		5/15/08	7.22	22.7	365	12.6
		7/30/08	7.42	32.0	407	11.5
		10/20/08	8.10	31.6	405	10.2
		2/13/09	7.66	21.0	303	12.6
		4/22/09	7.46	22.2	368	11.6
		7/16/09	7.50	21.9	365	10.8
		10/20/09	7.34	21.6	381	12.7
		2/1/10	7.60	20.8	382	12.2
		4/26/10	7.69	22.1	366	13.4
		7/21/10	7.36	22.1	354.9	13.6
		7/21/10 DUP	7.36	22.1	354.9	13.5
		10/19/10	7.63	21.2	378.8	11.7
		1/19/11	7.62	21.1	383.6	12.2
		4/11/11	7.44	21.5	386.6	13
		7/18/11	7.56	22.0	379.3	12.7
		10/12/11	7.02	21.7	382.8	13.3
		2/6/12	7.60	21.4	385.0	13.5
		4/25/12	7.60	22.1	360	12.7
		7/5/12	7.64	21.7	385.8	12.9
		10/9/12	7.66	21.5	385.1	14.0
		2/7/13	7.7	21.4	389.7	14.0
		2/7/13 DUP	7.7	21.4	389.7	13.2
		4/10/13	7.76	20.6	383.9	13.0
		7/19/13	7.63	21.3	386.6	14.2
		10/18/13	7.72	21.1	387.3	13.1
		1/15/14	7.73	20.7	388.4	13.4

TABLE 3
Compilation of Analytical Results For Sulfate and Field Parameters

Well Name	ADWR 55 Registry Number	Sample Date	pH (SU)	Temp (deg C)	SC (µS/cm)	Sulfate, dissolved (mg/L)
WEISKOPF 802	641802	2/15/08	7.48	20.0	1072	500
		5/7/08	7.10	21.8	1251	483
		7/16/08	7.07	22.2	1399	560
		10/28/08	6.98	20.8	1401	602
		1/29/09	6.79	20.7	1014	503
		4/15/09	7.53	21.1	1164	503
		7/15/09	7.84	22.1	1317	486
		10/15/09	6.89	21.4	1216	484
		2/2/10	7.22	20.4	1319	451
		4/22/10	7.30	19.3	1329	572
		7/19/10	7.06	23.1	1330	573
		10/20/10	7.64	21.6	1360	515
		10/20/10 DUP	7.64	21.6	1360	529
		1/17/11	7.16	22.0	1270	481
		4/11/11	6.88	22.4	1365	557
		8/26/11	6.83	23.5	1200	549
		10/13/11	7.07	22.8	1299	539
		2/3/12	7.35	21.5	1363	583
		4/25/12	7.07	23.5	1300	575
		7/13/12	6.83	22.2	1530	552
		10/11/12	7.26	21.3	1369	572
		10/11/12 DUP	7.26	21.3	1369	577
		1/16/13	7.14	20.5	1298	523
		4/17/13	7.22	20.1	1337	558
		7/18/13	7.45	21.3	1131	420
		10/17/13	7.29	22.5	1131	437
		1/16/14	7.28	22.7	1323	563
		WEISKOPF 897	221897	12/6/12	7.93	23.6
1/16/13	7.88			23.1	398.9	18.2
1/16/13 DUP	7.88			23.1	398.9	18.2
4/17/13	7.86			22.6	394.4	19.0
7/18/13	7.84			24.3	393.2	18.0
10/17/13	7.90			23.3	392.2	18.3
WMD-2011-03M	913037	1/16/14	7.90	23.0	395.8	18.4
		2/2/12	6.66	22.0	1190	391
ZANDER	205126	2/4/08	7.24	19.7	392	5.7
		5/6/08	7.26	21.2	404	6.3
		7/16/08	6.92	22.9	441	6.9
		10/28/08	7.40	21.2	415	15
		2/10/09	7.50	20.4	317	6
		4/16/09	7.47	21.7	352	5.5
		7/14/09	7.36	22.9	418	4.5
		10/13/09	7.41	21.7	407	6.3
		1/26/10	7.49	20.3	411	5.7
		4/2/10	7.55	20.0	416	6.70
		7/21/10	7.38	22.7	388.2	6.78
		10/19/10	6.78	21.3	430	6.56
		1/18/11	7.59	18.9	380	6.14
		1/18/11 DUP	7.59	18.9	380	6.06
		4/6/11	7.20	19.7	425.8	6.12
		7/13/11	7.29	22.9	410.10	6.43
		10/12/11	7.35	22.2	426.2	6.38
		1/31/12	7.29	20.3	420	6.59
		4/10/12	7.49	21.9	420.1	6.90
		4/10/12 DUP	7.49	21.9	420.1	6.65
		7/17/12	7.34	22.2	430	6.38
		10/8/12	7.58	20.8	431.4	7.03
		1/10/13	7.58	20.7	436.1	6.52
		4/18/13	7.65	20.8	436.7	6.66
		7/15/13	7.55	21.8	431.1	6.49
		10/7/13	7.59	21.5	430.2	6.41
		1/7/14	7.50	20.9	435.4	6.77

Notes:

35-71891 = ADWR 35 Database

ADWR = Arizona Department of Water Resources

deg C = degrees Celsius

DUP = Blind duplicate

M = Multi-Meter Malfunction

mg/L = milligrams per liter

ND = No Data

NR = No Record

SC = Specific Conductance

SU = Standard Units

µS/cm = microsiemens per centimeter

¹ Verified drinking water supply well, sample collected for sulfate trend analysis and interim action evaluation

TABLE 4
Compilation of Groundwater Elevation Data

Well Name	ADWR 55 Registry Number	UTM East (meters)	UTM North (meters)	Measuring Point Elevation (ft amsl)	Date	Depth To Water (feet)	Groundwater Elevation (ft amsl)
ANDERSON 396	613396	601134.729	3468816.065	4588.51	3/20/08	145.46	4443.05
					5/5/08	145.84	4442.67
					7/14/08	146.16	4442.35
					10/15/08	146.21	4442.30
					1/27/09	145.97	4442.54
					4/14/09	146.21	4442.30
					7/14/09	146.88	4441.63
					10/12/09	147.31	4441.20
					1/27/10	147.31	4441.20
					4/21/10	147.57	4440.94
					7/19/10	148.34	4440.17
					10/19/10	147.75	4440.76
					1/17/11	148.63	4439.88
					4/11/11	149.46	4439.05
					7/14/11	149.92	4438.59
					10/11/11	150.19	4438.32
					2/1/12	150.19	4438.32
					4/25/12	150.69	4437.82
					7/12/12	151.34	4437.17
					10/10/12	151.50	4437.01
1/17/13	151.24	4437.27					
4/15/13	152.08	4436.43					
7/18/13	152.19	4436.32					
10/16/13	152.41	4436.10					
1/9/14	152.14	4436.37					
ANDERSON 458	221458	601118.690	3468826.284	4585.37	9/7/12	173.76	4411.61
					10/10/12	151.82	4433.55
					1/17/13	152.17	4433.20
					4/15/13	158.42	4426.95
					7/18/13	157.56	4427.81
					10/16/13	156.24	4429.13
1/9/14	152.58	4432.79					
ASLD 435	616435	593496.865	3468879.791	4471.34	6/27/13	250.85	4220.49
					9/24/13	250.85	4220.49
					12/3/13	250.79	4220.55
					2/25/14	250.75	4220.59
AWC-02	616586	598907.911	3468549.357	4547.64	8/27/08	121.12	4426.52
					4/8/08	116	4431.64
					10/23/08 ¹	115	4432.64
					4/22/09 ¹	118	4429.64
					10/9/09 ¹	117	4430.64
					4/23/10 ¹	119	4428.64
					4/11/13	127.64	4420.00
					7/25/13	128.89	4418.75
					10/7/13 ¹	125.00	4422.64
1/7/14	125.36	4422.28					

TABLE 4
Compilation of Groundwater Elevation Data

Well Name	ADWR 55 Registry Number	UTM East (meters)	UTM North (meters)	Measuring Point Elevation (ft amsl)	Date	Depth To Water (feet)	Groundwater Elevation (ft amsl)
AWC-03	616585	599090.322	3468681.898	4539.52	8/27/08	119.40	4420.12
					4/8/08	112	4427.52
					10/23/08 ¹	106	4433.52
					4/22/09 ¹	114	4425.52
					10/9/09 ¹	116	4423.52
					4/23/10 ¹	116	4423.52
					4/11/13 ¹	125	4414.52
					7/16/13 ¹	126	4413.52
					10/7/13 ¹	122	4417.52
1/7/14 ¹	120.92	4418.60					
AWC-04	616584	598949.929	3468717.084	4540.48	8/18/08	112.56	4427.92
					4/8/08	108	4432.48
					10/23/08 ¹	111.31	4429.17
					4/22/09 ¹	110	4430.48
					10/9/09 ¹	110	4430.48
					4/23/10 ¹	109	4431.48
					4/11/13	120.93	4419.55
					7/16/13	123.76	4416.72
					10/7/13 ¹	116.00	4424.48
1/7/14	115.98	4424.50					
AWC-05	590620	599269.904	3468541.692	4542.51	8/27/08	299.65	4242.86
					4/8/08	284	4258.51
					10/23/08	284	4258.51
					4/22/09	286	4256.51
					6/3/09	125	4417.51
					10/9/09 ¹	289	4253.51
					4/23/10 ¹	278	4264.51
					4/11/13	229.56	4312.95
					7/16/13	203.17	4339.34
10/7/13 ¹	142.00	4400.51					
1/7/14	123.09	4419.42					
BANKS 987	647987	606981.921	3469206.175	4648.18	2/27/08	208.00	4440.18
					5/12/08	216.30	4431.88
					7/21/08	228.95	4419.23
					10/13/08	228.20	4419.98
					1/21/09	206.64	4441.54
					4/8/09	205.50	4442.68
					7/9/09	235.68	4412.50
					10/7/09	236.71	4411.47
					2/25/10	216.98	4431.20
					4/20/10	219.35	4428.83
					7/20/10	235.60	4412.58
					10/20/10	230.24	4417.94
					1/17/11	215.28	4432.90
					4/5/11	221.68	4426.50
					7/11/11	237.39	4410.79
					10/12/11	237.34	4410.84
					1/31/12	228.95	4419.23
					4/11/12	219.39	4428.79
					7/6/12	232.59	4415.59
					10/4/12	237.16	4411.02
1/18/13	237.81	4410.37					
4/8/13	237.92	4410.26					
7/9/13	238.32	4409.86					
10/15/13	239.48	4408.70					
1/14/14	239.53	4408.65					

TABLE 4
Compilation of Groundwater Elevation Data

Well Name	ADWR 55 Registry Number	UTM East (meters)	UTM North (meters)	Measuring Point Elevation (ft amsl)	Date	Depth To Water (feet)	Groundwater Elevation (ft amsl)
BARTON 919	644919	606243.850	3469076.689	4692.36	5/12/08	113.71	4578.65
					7/23/08	113.56	4578.80
					10/16/08	113.20	4579.16
					3/11/09	112.92	4579.44
					4/10/09	112.89	4579.47
					7/7/09	112.86	4579.50
					7/17/13	114.18	4578.18
					1/14/14	113.96	4578.40
BF-01	539783	604169.077	3472151.593	4835.23	3/4/08	348.99	4486.24
					5/23/08	348.80	4486.43
					8/5/08	348.66	4486.57
					11/5/08	348.94	4486.29
					2/20/09	348.78	4486.45
					5/6/09	348.73	4486.50
					8/17/09	348.73	4486.50
					11/4/09	348.65	4486.58
					3/1/10	348.84	4486.39
					4/7/10	348.70	4486.53
					7/6/10	348.69	4486.54
					7/13/11	348.67	4486.56
					2/1/12	347.84	4487.39
					8/13/12	343.95	4491.28
BIMA	577927	606001.245	3471852.804	4802.05	5/13/08	367.31	4434.74
					8/18/08	370.24	4431.81
					10/23/08	353.96	4448.09
					1/20/09	353.07	4448.98
					4/7/09	357.76	4444.29
					7/8/09	365.44	4436.61
					10/5/09	370.11	4431.94
					4/19/10	382.25	4419.80
					7/21/10	386.89	4415.16
					10/18/10	387.39	4414.66
					1/19/11	391.47	4410.58
					4/4/11	395.22	4406.83
BMO-2008-1G	909474	606467.681	3471723.644	4805.10	8/27/08	62.05	4743.05
					11/11/08	60.95	4744.15
					2/25/09	61.43	4743.67
					4/28/09	62.01	4743.09
					8/4/09	62.96	4742.14
					10/27/09	63.61	4741.49
					2/17/10	64.51	4740.59
					4/15/10	65.05	4740.05
					7/7/10	65.83	4739.27
					2/10/11	67.74	4737.36
					7/12/11	69.37	4735.73
					2/8/12	70.33	4734.77
					8/14/12	71.73	4733.37
					2/14/13	72.95	4732.15
8/14/13	73.82	4731.28					
					2/13/14	73.79	4731.31

TABLE 4
Compilation of Groundwater Elevation Data

Well Name	ADWR 55 Registry Number	UTM East (meters)	UTM North (meters)	Measuring Point Elevation (ft amsl)	Date	Depth To Water (feet)	Groundwater Elevation (ft amsl)
BMO-2008-3B	909147	602012.923	3467919.582	4583.97	7/18/08	138.05	4445.92
					11/4/08	137.95	4446.02
					2/19/09	138.19	4445.78
					5/11/09	138.46	4445.51
					8/6/09	139.02	4444.95
					10/26/09	139.60	4444.37
					3/3/10	140.03	4443.94
					4/8/10	140.07	4443.90
					7/1/10	140.70	4443.27
					2/14/11	141.41	4442.56
					7/12/11	142.21	4441.76
					2/23/12	143.90	4440.07
					7/10/12	143.70	4440.27
					2/15/13	144.53	4439.44
8/27/13	145.10	4438.87					
2/11/14	145.08	4438.89					
BMO-2008-4B	910096	601099.405	3468383.430	4573.17	12/11/08	130.77	4442.40
					2/18/09	130.58	4442.59
					4/30/09	131.24	4441.93
					8/6/09	131.96	4441.21
					10/27/09	132.04	4441.13
					2/24/10	131.82	4441.35
					4/16/10	132.65	4440.52
					7/2/10	133.20	4439.97
					2/15/11	133.78	4439.39
					7/22/11	134.80	4438.37
					2/23/12	134.64	4438.53
					9/17/12	136.15	4437.02
					1/15/13	136.13	4437.04
					4/15/13	136.78	4436.39
9/18/13	137.04	4436.13					
1/9/14	136.96	4436.21					
BMO-2008-5B	909653	600438.159	3468994.715	4585.10	9/30/08	145.10	4440.00
					2/18/09	144.35	4440.75
					4/27/09	144.78	4440.32
					8/4/09	145.36	4439.74
					10/29/09	145.88	4439.22
					2/15/10	145.42	4439.68
					4/15/10	145.80	4439.30
					7/7/10	146.59	4438.51
					10/5/10	147.00	4438.10
					2/14/11	147.56	4437.54
					5/12/11	148.04	4437.06
					7/13/11	148.31	4436.79
					12/7/11	148.45	4436.65
					2/3/12	148.47	4436.63
					4/18/12	149.02	4436.08
					7/10/12	148.65	4436.45
					10/16/12	149.91	4435.19
					2/7/13	149.94	4435.16
					2/12/13	150.06	4435.04
5/15/13	150.55	4434.55					
8/20/13	150.82	4434.28					
11/1/13	150.77	4434.33					
2/11/14	150.33	4434.77					

TABLE 4
Compilation of Groundwater Elevation Data

Well Name	ADWR 55 Registry Number	UTM East (meters)	UTM North (meters)	Measuring Point Elevation (ft amsl)	Date	Depth To Water (feet)	Groundwater Elevation (ft amsl)
BMO-2008-5M	909552	600445.071	3468994.282	4585.02	10/2/08	146.65	4438.37
					2/18/09	145.97	4439.05
					4/27/09	146.46	4438.56
					8/4/09	147.13	4437.89
					10/29/09	147.68	4437.34
					2/15/10	147.07	4437.95
					4/16/10	147.34	4437.68
					7/7/10	148.28	4436.74
					10/5/10	148.68	4436.34
					2/14/11	148.74	4436.28
					5/12/11	149.66	4435.36
					7/12/11	150.20	4434.82
					12/7/11	150.30	4434.72
					2/3/12	150.05	4434.97
					4/18/12	150.70	4434.32
					7/10/12	151.65	4433.37
					10/16/12	151.77	4433.25
					2/12/13	152.00	4433.02
5/15/13	152.42	4432.60					
8/20/13	152.76	4432.26					
11/1/13	152.53	4432.49					
2/11/14	151.78	4433.24					
BMO-2008-6B	909146	600366.523	3469820.644	4627.44	7/16/08	190.13	4437.31
					11/4/08	190.23	4437.21
					2/19/09	189.71	4437.73
					4/27/09	189.99	4437.45
					8/4/09	190.80	4436.64
					10/26/09	191.04	4436.40
					2/15/10	190.82	4436.62
					4/15/10	190.75	4436.69
					7/1/10	191.43	4436.01
					10/5/10	192.50	4434.94
					2/14/11	192.19	4435.25
					5/12/11	192.70	4434.74
					7/12/11	193.30	4434.14
					12/7/11	193.85	4433.59
					2/3/12	193.60	4433.84
					4/18/12	193.90	4433.54
					7/10/12	194.75	4432.69
					10/16/12	195.71	4431.73
2/12/13	195.42	4432.02					
5/15/13	195.91	4431.53					
8/20/13	196.23	4431.21					
11/1/13	195.77	4431.67					
2/11/14	195.24	4432.20					

TABLE 4
Compilation of Groundwater Elevation Data

Well Name	ADWR 55 Registry Number	UTM East (meters)	UTM North (meters)	Measuring Point Elevation (ft amsl)	Date	Depth To Water (feet)	Groundwater Elevation (ft amsl)
BMO-2008-6M	909019	600367.943	3469813.885	4626.90	7/10/08	191.63	4435.27
					11/4/08	190.25	4436.65
					2/20/09	190.70	4436.20
					4/28/09	190.98	4435.92
					8/4/09	191.77	4435.13
					10/26/09	192.14	4434.76
					2/15/10	191.78	4435.12
					4/15/10	191.64	4435.26
					7/1/10	192.53	4434.37
					10/5/10	192.96	4433.94
					2/14/11	193.14	4433.76
					5/12/11	193.68	4433.22
					7/12/11	194.47	4432.43
					12/7/11	194.92	4431.98
					2/3/12	194.65	4432.25
					4/18/12	195.00	4431.90
					7/10/12	196.10	4430.80
					10/16/12	196.53	4430.37
2/12/13	196.45	4430.45					
5/15/13	196.90	4430.00					
8/20/13	197.43	4429.47					
11/1/13	196.53	4430.37					
2/11/14	196.18	4430.72					
BMO-2008-7M	908794	603099.165	3470029.283	4688.33	7/14/08	238.31	4450.02
					11/6/08	239.69	4448.64
					2/18/09	238.90	4449.43
					5/11/09	239.03	4449.30
					8/6/09	239.17	4449.16
					10/27/09	239.55	4448.78
					2/17/10	239.98	4448.35
					4/15/10	240.13	4448.20
					7/6/10	240.28	4448.05
					2/14/11	241.26	4447.07
					7/15/11	241.81	4446.52
					1/30/12	242.44	4445.89
					7/11/12	243.0	4445.33
					2/15/13	243.8	4444.53
8/28/13	244.32	4444.01					
2/13/14	244.31	4444.02					
BMO-2008-8B	910097	604171.347	3471141.719	4753.25	12/5/08	297.94	4455.31
					2/19/09	297.63	4455.62
					5/5/09	297.37	4455.88
					8/10/09	297.53	4455.72
					11/9/09	297.85	4455.40
					3/3/10	298.37	4454.88
					4/16/10	298.46	4454.79
					7/1/10	298.64	4454.61
					2/11/11	299.56	4453.69
					5/13/11	299.78	4453.47
					7/15/11	300.00	4453.25
					1/30/12	300.52	4452.73
					7/12/12	301.15	4452.10
					2/13/13	302.05	4451.20
8/12/13	302.48	4450.77					

TABLE 4
Compilation of Groundwater Elevation Data

Well Name	ADWR 55 Registry Number	UTM East (meters)	UTM North (meters)	Measuring Point Elevation (ft amsl)	Date	Depth To Water (feet)	Groundwater Elevation (ft amsl)
BMO-2008-8M	909711	604167.912	3471127.902	4752.45	12/9/08	299.79	4452.66
					2/19/09	298.32	4454.13
					5/5/09	298.27	4454.18
					8/10/09	298.57	4453.88
					11/5/09	298.81	4453.64
					3/3/10	299.18	4453.27
					4/16/10	299.42	4453.03
					7/1/10	299.70	4452.75
					1/24/11	300.46	4451.99
					5/13/11	301.00	4451.45
					7/15/11	300.96	4451.49
					1/30/12	301.60	4450.85
					7/12/12	302.45	4450.00
2/14/13	303.07	4449.38					
8/12/13	303.60	4448.85					
2/19/14	303.11	4449.34					
BMO-2008-9M	909255	604668.669	3471121.675	4762.61	8/8/08	287.17	4475.44
					11/5/08	287.65	4474.96
					2/26/09	285.65	4476.96
					5/12/09	285.28	4477.33
					8/17/09	286.09	4476.52
					11/3/09	286.55	4476.06
					3/4/10	287.45	4475.16
					4/6/10	287.81	4474.80
					7/1/10	288.26	4474.35
					2/10/11	289.77	4472.84
					5/13/11	290.47	4472.14
					7/15/11	290.95	4471.66
					2/1/12	293.44	4469.17
					7/12/12	294.65	4467.96
2/13/13	296.67	4465.94					
8/12/13	297.63	4464.98					
2/18/14	293.68	4468.93					
BMO-2008-10GL	909435	605264.072	3471702.043	4792.21	8/20/08	521.75	4270.46
					11/5/08	520.50	4271.71
					2/25/09	516.72	4275.49
					5/12/09	514.68	4277.53
					8/11/09	513.23	4278.98
					11/2/09	509.43	4282.78
					3/4/10	510.88	4281.33
					4/8/10	506.31	4285.90
					7/2/10	511.80	4280.41
					7/13/11	512.16	4280.05
					2/2/12	511.34	4280.87
					7/13/12	510.90	4281.31
					2/18/13	509.91	4282.30
8/13/13	509.32	4282.89					

TABLE 4
Compilation of Groundwater Elevation Data

Well Name	ADWR 55 Registry Number	UTM East (meters)	UTM North (meters)	Measuring Point Elevation (ft amsl)	Date	Depth To Water (feet)	Groundwater Elevation (ft amsl)
BMO-2008-10GU	909272	605267.551	3471731.866	4793.45	8/4/08	299.28	4494.17
					11/5/08	295.89	4497.56
					2/25/09	289.84	4503.61
					5/6/09	289.35	4504.10
					8/11/09	289.09	4504.36
					11/2/09	289.77	4503.68
					3/10/10	289.58	4503.87
					4/7/10	289.5	4503.95
					7/6/10	288.93	4504.52
					7/13/11	301.02	4492.43
BMO-2008-11G	909434	603800.995	3472626.482	4844.67	8/22/08	577.76	4266.91
					11/12/08	576.80	4267.87
					2/26/09	575.91	4268.76
					4/8/09	575.46	4269.21
					8/12/09	574.84	4269.83
					11/9/09	573.41	4271.26
					3/1/10	573.68	4270.99
					4/9/10	573.56	4271.11
					7/1/10	572.97	4271.70
					2/10/11	571.61	4273.06
					7/22/11	571.20	4273.47
					1/31/12	569.83	4274.84
					8/14/12	569.70	4274.97
					2/13/13	568.75	4275.92
8/27/13	566.50	4278.17					
2/19/14	564.68	4279.99					
BMO-2008-13B	909551	601657.612	3470076.358	4649.21	10/3/08	206.42	4442.79
					2/17/09	206.11	4443.10
					5/6/09	206.32	4442.89
					8/5/09	206.79	4442.42
					10/28/09	207.08	4442.13
					2/16/10	207.26	4441.95
					4/14/10	207.27	4441.94
					7/6/10	207.68	4441.53
					2/10/11	208.51	4440.70
					5/13/11	208.95	4440.26
					7/15/11	209.36	4439.85
					2/9/12	209.78	4439.43
					7/11/12	210.60	4438.61
2/27/13	211.40	4437.81					
9/4/13	212.15	4437.06					

TABLE 4
Compilation of Groundwater Elevation Data

Well Name	ADWR 55 Registry Number	UTM East (meters)	UTM North (meters)	Measuring Point Elevation (ft amsl)	Date	Depth To Water (feet)	Groundwater Elevation (ft amsl)
BMO-2008-13M	909760	601650.495	3470040.455	4647.15	12/3/08	206.00	4441.15
					2/17/09	208.74	4438.41
					4/29/09	208.53	4438.62
					8/5/09	208.85	4438.30
					10/28/09	208.91	4438.24
					2/16/10	209.16	4437.99
					4/13/10	209.20	4437.95
					7/2/10	209.30	4437.85
					2/10/11	210.36	4436.79
					5/13/11	210.50	4436.65
					7/15/11	210.67	4436.48
					2/6/12	210.90	4436.25
					8/13/12	211.42	4435.73
2/15/13	212.13	4435.02					
9/6/13	212.52	4434.63					
BMO-2010-1M	219957	605581.263	3469935.750	4718.55	9/7/10	224.13	4494.42
					11/10/10	222.97	4495.58
					2/11/11	222.01	4496.54
					5/12/11	223.08	4495.47
					8/31/11	224.38	4494.17
					12/13/11	222.86	4495.69
					2/8/12	222.97	4495.58
					4/24/12	223.87	4494.68
					7/9/12	225.05	4493.50
					10/17/12	225.63	4492.92
					2/13/13	226.85	4491.70
					5/8/13	227.45	4491.10
					8/15/13	228.10	4490.45
					11/4/13	224.41	4494.14
2/12/14	222.90	4495.65					
BMO-2010-2M	219958	605685.549	3470564.646	4746.16	9/7/10	264.13	4482.03
					11/11/10	263.94	4482.22
					2/10/11	264.13	4482.03
					5/13/11	266.97	4479.19
					7/14/11	268.05	4478.11
					12/13/11	270.98	4475.18
					1/30/12	271.50	4474.66
					4/18/12	272.31	4473.85
					7/9/12	273.20	4472.96
					10/17/12	274.27	4471.89
					2/13/13	275.52	4470.64
					5/8/13	276.05	4470.11
					8/15/13	278.76	4467.40
					11/4/13	273.26	4472.90
2/12/14	271.44	4474.72					
BMO-2010-3B	219970	599977.962	3468347.363	4550.59	7/28/10	115.38	4435.21
					11/10/10	115.80	4434.79
					1/20/11	115.46	4435.13
					4/7/11	116.11	4434.48
					7/13/11	117.30	4433.29
					10/13/11	117.72	4432.87
					2/2/12	117.18	4433.41
					4/24/12	117.92	4432.67
					7/5/12	118.84	4431.75
					10/18/12	119.13	4431.46
					1/16/13	118.89	4431.70
					4/16/13	119.36	4431.23
					7/23/13	120.02	4430.57
					10/8/13	119.63	4430.96
1/15/14	118.96	4431.63					

TABLE 4
Compilation of Groundwater Elevation Data

Well Name	ADWR 55 Registry Number	UTM East (meters)	UTM North (meters)	Measuring Point Elevation (ft amsl)	Date	Depth To Water (feet)	Groundwater Elevation (ft amsl)
BMO-2010-3M	219969	599970.801	3468353.543	4550.53	7/30/10	118.63	4431.90
					11/10/10	118.75	4431.78
					1/20/11	118.32	4432.21
					4/7/11	119.09	4431.44
					8/25/11	120.74	4429.79
					10/13/11	120.67	4429.86
					2/2/12	119.91	4430.62
					4/24/12	120.93	4429.60
					7/5/12	122.05	4428.48
					10/18/12	122.06	4428.47
					1/16/13	121.86	4428.67
					4/16/13	122.26	4428.27
7/23/13	122.97	4427.56					
10/8/13	121.91	4428.62					
1/15/14	120.91	4429.62					
BMO-2012-1M	221388	606097.384	3469746.747	4719.76	11/13/12	231.90	4487.86
					2/27/13	233.20	4486.56
					5/8/13	233.97	4485.79
					8/14/13	233.96	4485.80
					11/1/13	230.44	4489.32
					2/13/14	229.85	4489.91
BOOTH	914931	601132.466	3468049.945	4568.21	1/15/13	131.47	4436.74
					4/19/13	132.04	4436.17
					10/18/13	132.56	4435.65
BURKE	212268	602230.087	3473029.816	4856.30	4/22/08	606.55	4249.75
					8/5/08	605.86	4250.44
					10/28/08	604.88	4251.42
					2/19/09	603.91	4252.39
					4/28/09	603.70	4252.60
					8/19/09	602.66	4253.64
					10/10/13	601.06	4255.24
					1/8/14	592.90	4263.40
COB MW-1	903992	603153.259	3469889.889	4683.26	2/22/08	232.47	4450.79
					5/20/08	233.12	4450.14
					7/30/08	233.37	4449.89
					10/23/08	233.62	4449.64
					2/12/09	234.05	4449.21
					4/21/09	234.99	4448.27
					7/22/09	234.34	4448.92
					10/22/09	234.69	4448.57
					2/4/10	235.15	4448.11
					4/20/10	235.47	4447.79
					7/13/10	235.68	4447.58
					7/14/11	236.98	4446.28
					7/12/12	238.24	4445.02
2/5/13	239.11	4444.15					
7/11/13	239.67	4443.59					

TABLE 4
Compilation of Groundwater Elevation Data

Well Name	ADWR 55 Registry Number	UTM East (meters)	UTM North (meters)	Measuring Point Elevation (ft amsl)	Date	Depth To Water (feet)	Groundwater Elevation (ft amsl)
COB MW-2	903984	600973.257	3468114.836	4566.21	2/22/08	122.85	4443.36
					5/20/08	123.00	4443.21
					7/30/08	123.53	4442.68
					10/23/08	124.02	4442.19
					2/12/09	123.39	4442.82
					4/23/09	124.16	4442.05
					7/22/09	124.91	4441.30
					10/22/09	125.33	4440.88
					3/3/10	124.93	4441.28
					4/26/10	125.47	4440.74
					7/13/10	126.54	4439.67
					1/20/11	126.46	4439.75
					7/14/11	128.17	4438.04
					1/31/12	128.04	4438.17
					7/12/12	129.58	4436.63
1/9/13	129.28	4436.93					
7/25/13	130.21	4436.00					
1/6/14	130.11	4436.10					
COB MW-3	906823	599169.225	3468726.000	4538.63	2/28/08	120.84	4417.79
					5/20/08	125.00	4413.63
					7/30/08	118.50	4420.13
					10/23/08	117.93	4420.70
					2/12/09	110.91	4427.72
					4/23/09	125.13	4413.50
					7/22/09	124.09	4414.54
					10/22/09	118.03	4420.60
					3/3/10	120.14	4418.49
					4/26/10	123.12	4415.51
					7/13/10	128.60	4410.03
					7/14/11	132.41	4406.22
					7/12/12	133.89	4404.74
					2/5/13	123.68	4414.95
					7/25/13	129.05	4409.58
1/6/14	127.52	4411.11					
COB WL	593116	606357.506	3472502.012	4832.06	2/22/08	56.50	4775.56
					5/20/08	57.50	4774.56
					7/30/08	58.64	4773.42
					10/23/08	58.76	4773.30
					2/12/09	58.89	4773.17
					4/23/09	59.73	4772.33
					7/22/09	61.27	4770.79
					10/22/09	62.82	4769.24
					3/3/10	65.24	4766.82
					4/26/10	66.13	4765.93
					7/13/10	67.52	4764.54
					7/14/11	73.86	4758.20
					7/12/12	78.85	4753.21
					2/5/13	82.41	4749.65
					7/25/13	81.36	4750.70

TABLE 4
Compilation of Groundwater Elevation Data

Well Name	ADWR 55 Registry Number	UTM East (meters)	UTM North (meters)	Measuring Point Elevation (ft amsl)	Date	Depth To Water (feet)	Groundwater Elevation (ft amsl)
COLLINS	565260	602551.286	3471341.335	4733.72	2/12/08	289.47	4444.25
					5/29/08	288.53	4445.19
					7/31/08	290.08	4443.64
					10/20/08	290.15	4443.57
					4/21/09	290.66	4443.06
					7/20/09	290.78	4442.94
					10/20/09	290.52	4443.20
					2/2/10	291.64	4442.08
					4/23/10	291.96	4441.76
7/20/10	292.21	4441.51					
COOPER C	637069	601349.987	3468913.011	4599.14	3/4/08	155.08	4444.06
					5/5/08	155.34	4443.80
					7/15/08	156.01	4443.13
					10/16/08	155.85	4443.29
					1/27/09	155.62	4443.52
					4/14/09	155.86	4443.28
					7/14/09	156.50	4442.64
					10/12/09	156.89	4442.25
					1/27/10	157.03	4442.11
					4/22/10	157.31	4441.83
					7/21/10	158.00	4441.14
					10/20/10	158.41	4440.73
					1/17/11	158.37	4440.77
					4/11/11	158.74	4440.40
					8/26/11	159.51	4439.63
					10/13/11	159.81	4439.33
					2/1/12	159.80	4439.34
					4/25/12	160.26	4438.88
					7/12/12	160.88	4438.26
					10/10/12	161.10	4438.04
2/27/13	161.40	4437.74					
5/8/13	161.70	4437.44					
8/13/13	162.07	4437.07					
11/1/13	162.23	4436.91					
2/10/14	161.90	4437.24					
DODSON	644927	605594.560	3469063.772	4686.34	5/12/08	81.38	4604.96
					7/24/08	82.20	4604.14
					10/13/08	81.82	4604.52
					1/22/09	82.33	4604.01
					4/9/09	82.84	4603.50
					7/8/09	86.88	4599.46
					10/6/09	87.27	4599.07
					1/21/10	88.54	4597.80
					4/19/10	89.53	4596.81
					7/20/10	90.79	4595.55
					10/18/10	90.33	4596.01
					1/19/11	90.34	4596.00
					4/5/11	91.05	4595.29
					7/12/11	92.07	4594.27
					10/10/11	93.11	4593.23
					1/31/12	93.68	4592.66
					4/12/12	94.19	4592.15
					10/4/12	97.80	4588.54
					1/18/13	99.73	4586.61
					4/9/13	98.09	4588.25
7/9/13	98.38	4587.96					
10/9/13	92.69	4593.65					
1/9/14	93.21	4593.13					

TABLE 4
Compilation of Groundwater Elevation Data

Well Name	ADWR 55 Registry Number	UTM East (meters)	UTM North (meters)	Measuring Point Elevation (ft amsl)	Date	Depth To Water (feet)	Groundwater Elevation (ft amsl)
DOUGLASS 791	592791	607632.993	3470222.677	4703.27	2/13/08	22.11	4681.16
					5/13/08	24.60	4678.67
					7/22/08	27.00	4676.27
					10/16/08	23.60	4679.67
					1/19/09	26.51	4676.76
					4/8/09	28.53	4674.74
					7/7/09	31.04	4672.23
					10/5/09	31.49	4671.78
					1/21/10	34.55	4668.72
					4/19/10	36.40	4666.87
					7/12/10	36.74	4666.53
					1/18/11	25.96	4677.31
					1/30/12	27.72	4675.55
					4/11/12	29.99	4673.28
					7/5/12	32.67	4670.60
1/9/13	27.24	4676.03					
7/8/13	32.70	4670.57					
1/6/14	23.56	4679.71					
DOUGLASS 792	592792	607607.541	3469829.115	4681.73	2/13/08	87.76	4593.97
					5/13/08	87.21	4594.52
					7/22/08	86.90	4594.83
					10/16/08	86.45	4595.28
					1/20/09	86.26	4595.47
					4/8/09	86.04	4595.69
					7/7/09	86.16	4595.57
					10/5/09	86.19	4595.54
					1/21/10	86.45	4595.28
					4/19/10	87.19	4594.54
					7/12/10	87.55	4594.18
					1/18/11	87.8	4593.93
					7/12/11	88.38	4593.35
					1/30/12	88.92	4592.81
					4/11/12	89.18	4592.55
7/5/12	95.64	4586.09					
1/9/13	82.60	4599.13					
7/8/13	83.66	4598.07					
1/6/14	83.55	4598.18					

TABLE 4
Compilation of Groundwater Elevation Data

Well Name	ADWR 55 Registry Number	UTM East (meters)	UTM North (meters)	Measuring Point Elevation (ft amsl)	Date	Depth To Water (feet)	Groundwater Elevation (ft amsl)
EAST	599796	607076.365	3468712.215	4626.01	2/8/08	50.20	4575.81
					5/14/08	52.45	4573.56
					7/23/08	52.16	4573.85
					10/14/08	52.19	4573.82
					1/20/09	50.52	4575.49
					4/8/09	51.91	4574.10
					7/13/09	56.93	4569.08
					10/8/09	60.95	4565.06
					1/25/10	59.35	4566.66
					4/21/10	58.88	4567.13
					7/14/10	61.86	4564.15
					10/20/10	61.20	4564.81
					1/18/11	59.79	4566.22
					4/5/11	59.73	4566.28
					7/12/11	63.79	4562.22
					10/12/11	63.64	4562.37
					1/31/12	63.82	4562.19
					4/11/12	65.72	4560.29
7/9/12	70.50	4555.51					
10/4/12	73.34	4552.67					
1/17/13	75.04	4550.97					
4/9/13	78.05	4547.96					
7/9/13	78.37	4547.64					
10/15/13	72.38	4553.63					
1/14/14	71.88	4554.13					
ECHAVE	219449	599701	3470168	4648	2/1/12	216.71	4431.29
					1/18/13	218.41	4429.59
EPPELE 641	805641	607165.354	3469229.942	4642.86	3/11/08	29.52	4613.34
					5/12/08	30.64	4612.22
					7/21/08	25.59	4617.27
					10/14/08	24.53	4618.33
					1/21/09	27.35	4615.51
					4/8/09	29.08	4613.78
					7/9/09	31.51	4611.35
					10/7/09	29.92	4612.94
					7/20/10	50.38	4592.48
					10/20/10	48.88	4593.98
					1/17/11	51.13	4591.73
					4/5/11	53.81	4589.05
					7/11/11	56.82	4586.04
					10/12/11	37.62	4605.24
					1/31/12	46.80	4596.06
					4/11/12	52.07	4590.79
					7/6/12	62.39	4580.47
					10/3/12	71.66	4571.20
1/17/13	59.73	4583.13					
4/8/13	83.98	4558.88					
7/9/13	92.84	4550.02					
10/15/13	28.50	4614.36					
1/14/14	49.32	4593.54					

TABLE 4
Compilation of Groundwater Elevation Data

Well Name	ADWR 55 Registry Number	UTM East (meters)	UTM North (meters)	Measuring Point Elevation (ft amsl)	Date	Depth To Water (feet)	Groundwater Elevation (ft amsl)
FLEMING	218386	605565.701	3468342.523	4693.68	2/18/09	299.30	4394.38
					4/8/09	301.81	4391.87
					7/7/09	304.60	4389.08
					10/6/09	307.84	4385.84
					1/21/10	311.73	4381.95
					4/20/10	315.26	4378.42
					7/15/10	318.32	4375.36
					11/4/10	349.62	4344.06
					1/19/11	356.89	4336.79
					7/12/11	364.72	4328.96
					2/3/12	370.84	4322.84
					7/9/12	373.86	4319.82
					1/18/13	373.96	4319.72
7/17/13	374.88	4318.80					
1/10/14	379.63	4314.05					
FRANCO 101	500101	602848.756	3468830.905	4636.75	4/10/13	196.05	4440.70
					7/10/13	196.19	4440.56
					10/16/13	196.65	4440.10
					1/14/14	196.77	4439.98
FRANCO 383	221383	602817.854	3468831.563	4636.88	9/13/12	195.19	4441.69
					10/5/12	195.00	4441.88
					12/3/12	196.70	4440.18
					1/15/13	196.30	4440.58
					2/6/13	195.62	4441.26
					3/7/13	196.20	4440.68
					4/10/13	196.25	4440.63
					7/10/13	196.13	4440.75
					10/16/13	196.30	4440.58
1/14/14	196.46	4440.42					
FULTZ	212447	607153.306	3469063.892	4642.92	10/22/08	40.59	4602.33
					1/21/09	40.66	4602.26
					4/9/09	42.88	4600.04
					7/13/09	54.94	4587.98
					10/8/09	56.16	4586.76
					1/25/10	53.45	4589.47
					4/20/10	63.82	4579.10
					7/14/10	119.86	4523.06
GARNER 557	558557	602659.240	3468962.415	4638.45	2/21/08	191.05	4447.40
					5/5/08	191.28	4447.17
					7/15/08	191.44	4447.01
					10/16/08	191.83	4446.62
					1/28/09	191.92	4446.53
					4/15/09	192.09	4446.36
					7/16/09	192.52	4445.93
					10/14/09	192.82	4445.63
					2/2/10	193.33	4445.12
					4/22/10	193.49	4444.96
					7/20/10	193.93	4444.52
					10/19/10	194.29	4444.16
					1/19/11	194.61	4443.84
					4/6/11	194.86	4443.59
					7/15/11	195.25	4443.20
					10/11/11	195.72	4442.73
					2/2/12	196.09	4442.36
					4/13/12	196.30	4442.15
					7/11/12	196.72	4441.73
					10/5/12	197.08	4441.37
					1/11/13	197.51	4440.94
4/15/13	197.76	4440.69					
7/10/13	197.87	4440.58					
10/11/13	198.27	4440.18					
1/17/14	198.46	4439.99					

TABLE 4
Compilation of Groundwater Elevation Data

Well Name	ADWR 55 Registry Number	UTM East (meters)	UTM North (meters)	Measuring Point Elevation (ft amsl)	Date	Depth To Water (feet)	Groundwater Elevation (ft amsl)
GARNER 635	587635	602665.352	3468967.902	4640.74	2/4/08	193.20	4447.54
					5/5/08	195.90	4444.84
					7/15/08	193.58	4447.16
					10/15/08	194.35	4446.39
					1/28/09	194.80	4445.94
					4/15/09	195.54	4445.20
					7/16/09	194.88	4445.86
					10/14/09	196.36	4444.38
					2/2/10	195.32	4445.42
					4/22/10	196.01	4444.73
					8/25/10	195.57	4445.17
					10/19/10	225.83	4414.91
					1/19/11	196.89	4443.85
					4/6/11	197.40	4443.34
					7/15/11	198.07	4442.67
					10/11/11	197.75	4442.99
					2/2/12	199.50	4441.24
					4/13/12	200.40	4440.34
					7/11/12	199.15	4441.59
					10/5/12	202.71	4438.03
1/11/13	199.38	4441.36					
4/15/13	200.53	4440.21					
7/10/13	200.13	4440.61					
10/11/13	200.27	4440.47					
1/17/14	201.83	4438.91					
GGOOSE 547	628547	606256.657	3469820.260	4717.11	5/21/08	220.91	4496.20
					8/15/08	238.48	4478.63
					10/29/08	235.90	4481.21
					2/24/09	236.13	4480.98
					5/14/09	236.17	4480.94
					8/19/09	236.01	4481.10
					8/19/09	236.01	4481.10
					11/11/09	237.66	4479.45
					3/9/10	238.84	4478.27
					4/27/10	239.17	4477.94
GL-03	539782	604386.940	3473747.943	4924.31	5/22/08	660.15	4264.16
					8/4/08	659.79	4264.52
					12/2/08	658.25	4266.06
					2/26/09	658.62	4265.69
					5/5/09	657.23	4267.08
					8/12/09	656.56	4267.75
					8/12/09	656.56	4267.75
					11/10/09	655.31	4269.00
					3/2/10	655.52	4268.79
					4/9/10	655.35	4268.96
					7/7/10	655.05	4269.26
2/1/12	651.72	4272.59					

TABLE 4
Compilation of Groundwater Elevation Data

Well Name	ADWR 55 Registry Number	UTM East (meters)	UTM North (meters)	Measuring Point Elevation (ft amsl)	Date	Depth To Water (feet)	Groundwater Elevation (ft amsl)
GOAR RANCH	610695	602454.751	3468892.471	4631.13	2/21/08	183.90	4447.23
					5/5/08	188.11	4443.02
					7/16/08	184.41	4446.72
					10/22/08	184.68	4446.45
					1/27/09	184.87	4446.26
					4/15/09	184.96	4446.17
					7/7/09	185.36	4445.77
					10/12/09	185.72	4445.41
					2/2/10	186.25	4444.88
					4/22/10	186.44	4444.69
					7/13/10	186.76	4444.37
					1/19/11	187.52	4443.61
					7/12/11	188.24	4442.89
					2/6/12	189.02	4442.11
					9/13/12	190.08	4441.05
1/11/13	190.48	4440.65					
9/18/13	191.21	4439.92					
1/17/14	191.48	4439.65					
HOBAN	805290	601705.848	3468880.329	4607.60	2/27/08	163.05	4444.55
					5/7/08	163.28	4444.32
					7/14/08	163.87	4443.73
					10/16/08	163.95	4443.65
					1/28/09	163.82	4443.78
					4/15/09	164.16	4443.44
					7/14/09	164.59	4443.01
					10/15/09	165.00	4442.60
					3/2/10	165.32	4442.28
					5/18/10	165.71	4441.89
					7/20/10	166.17	4441.43
					10/19/10	166.45	4441.15
					8/31/11	167.76	4439.84
					12/14/11	168.13	4439.47
					2/1/12	168.09	4439.51
					4/19/12	168.32	4439.28
					7/11/12	169.10	4438.50
					10/17/12	169.40	4438.20
					2/15/13	169.70	4437.90
					5/8/13	169.95	4437.65
8/13/13	170.31	4437.29					
11/1/13	170.54	4437.06					
2/10/14	170.22	4437.38					

TABLE 4
Compilation of Groundwater Elevation Data

Well Name	ADWR 55 Registry Number	UTM East (meters)	UTM North (meters)	Measuring Point Elevation (ft amsl)	Date	Depth To Water (feet)	Groundwater Elevation (ft amsl)
HOWARD NR	NR	601281.159	3468770.377	4593.91	3/4/08	150.10	4443.81
					5/8/08	150.70	4443.21
					7/14/08	150.91	4443.00
					10/15/08	150.67	4443.24
					1/28/09	150.67	4443.24
					4/15/09	151.15	4442.76
					7/15/09	151.76	4442.15
					10/12/09	152.08	4441.83
					1/27/10	152.20	4441.71
					4/21/10	152.30	4441.61
					7/19/10	153.16	4440.75
					10/18/10	153.53	4440.38
					1/17/11	153.51	4440.40
					4/11/11	154.24	4439.67
					8/26/11	154.79	4439.12
					10/11/11	155.02	4438.89
					2/1/12	155.08	4438.83
					4/13/12	155.40	4438.51
					9/13/12	156.29	4437.62
					10/16/12	156.43	4437.48
2/6/13	156.27	4437.64					
4/9/13	156.71	4437.20					
7/12/13	157.18	4436.73					
10/16/13	157.52	4436.39					
1/8/14	157.16	4436.75					
HOWARD 312	221312	601308.920	3468772.630	4594.9356	8/14/12	188.36	4406.58
					10/16/12	193.33	4401.61
					2/6/13	193.74	4401.20
					4/9/13	195.30	4399.64
					7/12/13	198.27	4396.67
					10/16/13	201.08	4393.86
1/8/14	202.61	4392.33					
KEEFER	209744	599879.175	3468119.015	4572.03	2/6/08	134.67	4437.36
					5/6/08	135.28	4436.75
					7/16/08	136.24	4435.79
					10/28/08	135.87	4436.16
					1/28/09	134.88	4437.15
					4/16/09	135.00	4437.03
					7/14/09	136.07	4435.96
					10/13/09	136.67	4435.36
					1/26/10	136.26	4435.77
					4/20/10	136.26	4435.77
					7/15/10	137.29	4434.74
					10/19/10	137.68	4434.35
					1/18/11	137.42	4434.61
					4/6/11	137.91	4434.12
					7/18/11	140.39	4431.64
					10/11/11	141.68	4430.35
					2/6/12	139.27	4432.76
					4/23/12	139.76	4432.27
					7/17/12	140.69	4431.34
					10/9/12	141.00	4431.03
1/10/13	140.80	4431.23					
4/8/13	141.32	4430.71					
7/11/13	141.81	4430.22					
10/7/13	141.63	4430.40					
1/7/14	141.10	4430.93					

TABLE 4
Compilation of Groundwater Elevation Data

Well Name	ADWR 55 Registry Number	UTM East (meters)	UTM North (meters)	Measuring Point Elevation (ft amsl)	Date	Depth To Water (feet)	Groundwater Elevation (ft amsl)
LADD 251	520251	594788.933	3470348.534	4443.83	3/22/13	221.32	4222.51
					6/14/13	221.78	4222.05
					9/24/13	219.6	4224.23
					12/3/13	217.44	4226.39
					2/25/14	217.59	4226.24
LADD 538	505538	596790.675	3469638.573	4527.05	2/9/10	253.10	4273.95
					4/28/10	253.83	4273.22
					7/28/10	254.05	4273.00
					12/8/10	252.87	4274.18
					3/17/11	252.76	4274.29
					6/24/11	288.00	4239.05
					9/29/11	276.58	4250.47
					12/16/11	250.68	4276.37
					2/15/12	253.80	4273.25
					6/11/12	258.90	4268.15
					9/26/12	255.76	4271.29
					12/19/12	249.43	4277.62
					3/22/13	250.51	4276.54
					6/27/13	270.00	4257.05
9/24/13	250.80	4276.25					
12/3/13	251.36	4275.69					
2/25/14	253.36	4273.69					
LADD 837	519837	594757.700	3470817.194	4470.11	2/9/10	262.80	4207.31
					4/28/10	262.65	4207.46
					7/28/10	265.75	4204.36
					12/8/10	262.38	4207.73
					3/17/11	262.65	4207.46
					6/24/11	262.51	4207.60
					9/29/11	262.28	4207.83
					12/16/11	264.32	4205.79
					2/15/12	262.24	4207.87
					6/11/12	264.04	4206.07
					9/26/12	261.75	4208.36
					12/19/12	261.94	4208.17
					3/27/13	266.68	4203.43
					6/14/13	261.51	4208.60
9/24/13	261.38	4208.73					
12/3/13	260.85	4209.26					
2/25/14	261.04	4209.07					
LADD 977	642977	597619.168	3468714.011	4513.40	3/17/11	82.32	4431.08
					6/24/11	84.00	4429.40
					9/29/11	83.62	4429.78
					12/16/11	84.8	4428.60
					2/15/12	84.67	4428.73
					6/11/12	85.7	4427.70
					9/26/12	84.96	4428.44
					12/19/12	86.27	4427.13
					3/22/13	85.18	4428.22
					6/14/13	86.54	4426.86
					9/24/13	82.66	4430.74
12/3/13	84.48	4428.92					
2/25/14	85.27	4428.13					

TABLE 4
Compilation of Groundwater Elevation Data

Well Name	ADWR 55 Registry Number	UTM East (meters)	UTM North (meters)	Measuring Point Elevation (ft amsl)	Date	Depth To Water (feet)	Groundwater Elevation (ft amsl)
MCCONNELL 265	539265	601463.094	3468840.139	4600.70	2/20/08	156.15	4444.55
					5/6/08	156.40	4444.30
					7/15/08	157.07	4443.63
					11/19/08	157.17	4443.53
					1/28/09	156.70	4444.00
					4/15/09	157.22	4443.48
					7/15/09	157.59	4443.11
					10/12/09	158.13	4442.57
					1/26/10	158.35	4442.35
					4/22/10	158.68	4442.02
					7/21/10	159.37	4441.33
					10/18/10	159.63	4441.07
					1/19/11	159.69	4441.01
					4/8/11	159.10	4441.60
					7/12/11	160.77	4439.93
					10/11/11	161.17	4439.53
					2/7/12	161.31	4439.39
4/11/12	161.57	4439.13					
7/6/12	162.36	4438.34					
10/8/12	162.43	4438.27					
1/10/13	162.57	4438.13					
4/18/13	163.08	4437.62					
10/14/13	163.61	4437.09					
1/8/14	163.42	4437.28					
MCCONNELL 459	221459	601471.708	3468840.682	4601.55	7/27/12	170.50	4431.05
					10/8/12	166.81	4434.74
					1/15/13	166.32	4435.23
					4/10/13	166.79	4434.76
					7/19/13	167.53	4434.02
					10/14/13	167.13	4434.42
1/8/14	167.90	4433.65					
METZLER	35-71891	602091.308	3471381.176	4728.53	3/5/08	288.30	4440.23
					5/15/08	286.53	4442.00
					7/31/08	286.82	4441.71
					10/20/08	287.09	4441.44
					2/11/09	287.74	4440.79
					4/20/09	287.47	4441.06
					7/15/09	287.58	4440.95
					10/14/09	287.99	4440.54
					2/1/10	288.38	4440.15
					5/18/10	288.65	4439.88
					7/16/10	288.88	4439.65
					10/19/10	289.09	4439.44
					1/19/11	289.54	4438.99
					4/4/11	289.87	4438.66
					7/12/11	289.98	4438.55
					10/12/11	290.47	4438.06
					2/7/12	290.92	4437.61
					4/12/12	291.15	4437.38
					7/18/12	291.37	4437.16
					10/4/12	291.63	4436.90
1/11/13	292.15	4436.38					
4/11/13	292.29	4436.24					
7/17/13	292.43	4436.10					
10/17/13	292.86	4435.67					
1/16/14	293.20	4435.33					

TABLE 4
Compilation of Groundwater Elevation Data

Well Name	ADWR 55 Registry Number	UTM East (meters)	UTM North (meters)	Measuring Point Elevation (ft amsl)	Date	Depth To Water (feet)	Groundwater Elevation (ft amsl)
NESS	509127	607866.391	3471419.494	4761.23	7/24/08	557.90	4203.33
					10/16/08	549.30	4211.93
					2/25/09	536.40	4224.83
					5/11/09	544.64	4216.59
					8/11/09	566.87	4194.36
					11/12/09	537.34	4223.89
					2/2/10	531.85	4229.38
					4/21/10	568.11	4193.12
					7/19/10	573.02	4188.21
					1/18/11	541.80	4219.43
					7/12/11	597.71	4163.52
NOTEMAN	212483	606053.800	3471576.400	4800.68	5/13/08	339.77	4460.91
					8/27/08	344.34	4456.34
					11/22/08	322.26	4478.42
					2/25/09	327.54	4473.14
NSD-02	527587	598820.051	3468821.474	4531.38	10/7/09	101.17	4430.21
					3/16/10	99.43	4431.95
					5/25/10	101.63	4429.75
					8/25/10	102.38	4429.00
					3/17/11	102.68	4428.70
					6/17/11	109.29	4422.09
					12/7/11	104.41	4426.97
					3/6/12	104.30	4427.08
					12/14/12	107.24	4424.14
					3/22/13	107.20	4424.18
					6/24/13	113.50	4417.88
					9/23/13	105.00	4426.38
					12/19/13	103.45	4427.93
3/24/14	103.12	4428.26					
NSD-03	527586	598070.538	3468694.259	4518.28	10/7/09	85.62	4432.66
					3/16/10	83.51	4434.77
					5/25/10	84.49	4433.79
					8/25/10	85.70	4432.58
					3/17/11	86.76	4431.52
					6/17/11	88.76	4429.52
					12/7/11	89.30	4428.98
					3/6/12	89.24	4429.04
					12/14/12	90.83	4427.45
					3/22/13	88.65	4429.63
					6/24/13	91.70	4426.58
					9/23/13	86.88	4431.40
					12/19/13	89.11	4429.17
3/24/14	89.48	4428.80					
NWC-02	562944	600177.435	3467474.673	4600.44	10/27/08	160.51	4439.93
					4/29/09 ²	160.5	4439.94
					9/10/09 ²	155	4445.44
					4/20/10 ²	131	4469.44
					3/1/2013 ²	131	4469.44
NWC-03	203321	601153.857	3468350.838	4574.99	11/3/08	131.48	4443.51
					4/29/09 ²	130	4444.99
					9/10/09 ²	126	4448.99
					10/9/09 ⁵	125	4449.99

TABLE 4
Compilation of Groundwater Elevation Data

Well Name	ADWR 55 Registry Number	UTM East (meters)	UTM North (meters)	Measuring Point Elevation (ft amsl)	Date	Depth To Water (feet)	Groundwater Elevation (ft amsl)
NWC-03 CAP	627684	601151.704	3468343.653	4572.82	2/2/09	130.03	4442.79
					4/23/09	130.62	4442.20
					7/21/09	131.26	4441.56
					10/21/09	131.60	4441.22
					2/3/10	131.34	4441.48
					4/21/10	131.86	4440.96
					7/20/10	131.50	4441.32
					1/18/11	132.91	4439.91
					7/15/11	134.42	4438.40
					10/13/11	134.73	4438.09
					1/31/12	134.50	4438.32
					4/25/12	135.09	4437.73
					7/18/12	135.73	4437.09
					10/10/12	135.97	4436.85
					1/10/13	135.60	4437.22
4/17/13	136.32	4436.50					
7/12/13	136.78	4436.04					
10/10/13	136.78	4436.04					
1/13/14	136.43	4436.39					
NWC-04	551849	605829.808	3469071.959	4690.77	12/2/08	352.11	4338.66
					4/29/09 ²	328	4362.77
					9/10/09 ²	324	4366.77
					4/2010 ²	216	4474.77
					3/1/2013 ²	216	4474.77
NWC-06	575700	599822.821	3467749.954	4592.50	4/29/09 ²	156	4436.50
					9/10/09 ²	155	4437.50
					10/9/09 ²	148	4444.50
					4/2010 ²	140	4452.50
					3/1/13 ²	140	4452.50
OSBORN	643436	607031.823	3470270.548	4711.95	5/13/08	68.65	4643.30
					8/5/08	69.53	4642.42
					10/16/08	69.83	4642.12
					1/20/09	69.23	4642.72
					4/7/09	69.60	4642.35
					7/8/09	96.61	4615.34
					10/5/09	75.09	4636.86
					1/21/10	75.37	4636.58
					4/19/10	81.59	4630.36
					7/12/10	83.00	4628.95
					7/12/11	74.60	4637.35
					2/3/12	74.57	4637.38
7/9/12	74.63	4637.32					

TABLE 4
Compilation of Groundwater Elevation Data

Well Name	ADWR 55 Registry Number	UTM East (meters)	UTM North (meters)	Measuring Point Elevation (ft amsl)	Date	Depth To Water (feet)	Groundwater Elevation (ft amsl)
PANAGAKOS	35-76413	605304.234	3469323.140	4691.40	1/22/09	155.28	4536.12
					4/9/09	156.15	4535.25
					7/9/09	161.61	4529.79
					10/6/09	167.20	4524.20
					1/21/10	166.92	4524.48
					4/20/10	167.11	4524.29
					7/20/10	171.78	4519.62
					10/18/10	176.39	4515.01
					7/14/11	173.78	4517.62
					8/25/11	172.89	4518.51
					2/6/12	169.09	4522.31
					2/29/12	169.32	4522.08
					3/15/12	169.64	4521.76
					4/12/12	168.85	4522.55
					7/9/12	170.38	4521.02
					11/27/12	169.82	4521.58
					1/18/13	169.12	4522.28
					2/6/13	168.76	4522.64
					4/9/13	167.79	4523.61
7/10/13	168.51	4522.89					
10/15/13	164.49	4526.91					
1/10/14	160.32	4531.08					
PARRA	576415	602170.716	3471263.549	4727.21	5/15/08	279.78	4447.43
					8/18/08	280.06	4447.15
					11/3/08	280.39	4446.82
					2/13/09	280.75	4446.46
					4/28/09	280.88	4446.33
7/20/09	280.99	4446.22					
PIONKE 395	613395	601045.471	3468960.981	4592.13	7/17/08	149.88	4442.25
					11/3/08	150.99	4441.14
					2/25/09	149.68	4442.45
					4/14/09	150.01	4442.12
					7/13/09	150.47	4441.66
					10/7/09	150.96	4441.17
					3/8/10	151.11	4441.02
					4/26/10	151.32	4440.81
					7/15/10	151.90	4440.23
					10/18/10	152.38	4439.75
					1/19/11	152.38	4439.75
					4/8/11	153.04	4439.09
					7/12/11	153.57	4438.56
					10/11/11	153.87	4438.26
					2/1/12	153.92	4438.21
					4/12/12	154.35	4437.78
					7/11/12	154.97	4437.16
					10/17/12	155.31	4436.82
					1/9/13	155.25	4436.88
4/17/13	155.76	4436.37					
7/18/13	156.09	4436.04					
10/17/13	156.39	4435.74					
2/5/14	155.84	4436.29					
PIONKE 517	221517	600909.967	3468866.654	4587.20792	9/18/12	152.00	4435.21
					10/11/12	152.15	4435.06
					1/9/13	152.23	4434.98
					4/17/13	152.58	4434.63
					7/16/13	153.11	4434.10
					10/17/13	153.27	4433.94
3/5/14	153.24	4433.97					

TABLE 4
Compilation of Groundwater Elevation Data

Well Name	ADWR 55 Registry Number	UTM East (meters)	UTM North (meters)	Measuring Point Elevation (ft amsl)	Date	Depth To Water (feet)	Groundwater Elevation (ft amsl)					
POOL	509518	599683.603	3470013.823	4639.09	2/20/08	204.22	4434.87					
					5/19/08	204.72	4434.37					
					7/31/08	205.56	4433.53					
					10/21/08	205.06	4434.03					
					2/13/09	204.74	4434.35					
					4/21/09	204.87	4434.22					
					7/20/09	205.69	4433.40					
					10/20/09	206.06	4433.03					
					2/24/10	205.59	4433.50					
					4/22/10	205.48	4433.61					
POWER 639	222639	602146.123	3471373.655	4734.38	7/14/10	206.58	4432.51					
					10/20/10	206.74	4432.35					
					1/16/14	294.07	4440.31					
					2/5/14	294.07	4440.31					
					3/5/14	294.20	4440.18					
					RAMIREZ	216425	599730.649	3467584.363	4596.61	10/27/08	159.45	4437.16
										1/29/09	158.74	4437.87
										4/16/09	158.66	4437.95
										7/10/09	159.64	4436.97
										10/6/09	160.36	4436.25
1/25/10	160.10	4436.51										
4/21/10	159.96	4436.65										
7/21/10	161.05	4435.56										
10/19/10	161.23	4435.38										
1/18/11	161.22	4435.39										
4/11/11	161.48	4435.13										
7/18/11	162.39	4434.22										
10/12/11	163.04	4433.57										
4/10/12	163.22	4433.39										
7/6/12	163.85	4432.76										
10/8/12	164.38	4432.23										
4/19/13	164.96	4431.65										
1/13/14	165.26	4431.35										
RAY	803772	607083.422	3469195.147	4647.91	2/15/08	40.85	4607.06					
					5/13/08	43.82	4604.09					
					7/29/08	45.25	4602.66					
					10/22/08	44.54	4603.37					
					1/20/09	44.31	4603.60					
					4/8/09	44.68	4603.23					
					7/9/09	48.99	4598.92					
					10/7/09	49.87	4598.04					
					1/26/10	47.61	4600.30					
					4/20/10	49.78	4598.13					
					7/14/10	51.36	4596.55					
					10/20/10	49.85	4598.06					
					1/17/11	50.51	4597.40					
					4/5/11	51.84	4596.07					
					7/11/11	55.74	4592.17					
					10/12/11	53.63	4594.28					
					1/31/12	53.21	4594.70					
					4/11/12	54.50	4593.41					
					7/6/12	58.75	4589.16					
					10/3/12	60.98	4586.93					
1/17/13	56.57	4591.34										
4/18/13	56.32	4591.59										
7/9/13	60.30	4587.61										
10/15/13	44.33	4603.58										
1/14/14	34.50	4613.41										

TABLE 4
Compilation of Groundwater Elevation Data

Well Name	ADWR 55 Registry Number	UTM East (meters)	UTM North (meters)	Measuring Point Elevation (ft amsl)	Date	Depth To Water (feet)	Groundwater Elevation (ft amsl)
ROGERS 596	573596	601001.503	3468491.639	4577.35	11/11/09	135.46	4441.89
					2/25/10	135.89	4441.46
					4/22/10	135.62	4441.73
					7/16/10	136.63	4440.72
					10/19/10	136.61	4440.74
					1/20/11	134.21	4443.14
					4/8/11	137.68	4439.67
					7/14/11	138.09	4439.26
					10/12/11	138.09	4439.26
					1/30/12	137.91	4439.44
					4/23/12	138.61	4438.74
					7/13/12	139.65	4437.70
					10/10/12	139.55	4437.80
					1/15/13	139.23	4438.12
ROGERS 750 ³	641750	600977.690	3468417.386	4579.02	2/7/08	129.85	4449.17
					7/29/08	131.86	4447.16
					10/22/08	132.08	4446.94
					2/10/09	130.62	4448.40
					4/29/09	131.33	4447.69
ROGERS E	216018	600449.648	3467636.029	4590.66	8/3/09	135.07	4443.95
					7/17/08	149.65	4441.01
					11/3/08	150.15	4440.51
					2/10/09	149.02	4441.64
					4/16/09	149.53	4441.13
					7/13/09	150.31	4440.35
					10/6/09	150.76	4439.90
					1/25/10	150.64	4440.02
					4/21/10	150.97	4439.69
					8/25/10	151.15	4439.51
					10/19/10	151.57	4439.09
					10/13/11	153.79	4436.87
					1/30/12	153.56	4437.10
					4/10/12	154.13	4436.53
RUIZ	531770	602857.357	3471424.219	4735.18	7/17/12	155.10	4435.56
					1/17/13	154.56	4436.10
					4/18/13	155.66	4435.00
					7/17/13	155.71	4434.95
					2/5/08	293.29	4441.89
					5/15/08	293.57	4441.61
					7/30/08	293.86	4441.32
					10/20/08	294.18	4441.00
					2/12/09	294.62	4440.56
					4/21/09	294.66	4440.52
					8/3/09	294.98	4440.20
					10/28/09	295.33	4439.85
					2/1/10	295.70	4439.48
					4/26/10	295.96	4439.22
4/8/11	297.20	4437.98					
4/13/12	298.47	4436.71					
1/11/13	299.39	4435.79					
4/11/13	299.72	4435.46					
7/25/13	300.06	4435.12					
10/17/13	300.07	4435.11					
1/8/14	300.19	4434.99					

TABLE 4
Compilation of Groundwater Elevation Data

Well Name	ADWR 55 Registry Number	UTM East (meters)	UTM North (meters)	Measuring Point Elevation (ft amsl)	Date	Depth To Water (feet)	Groundwater Elevation (ft amsl)
SCHWARTZ	210865	600811.014	3468269.622	4564.49	2/8/08	121.80	4442.69
					5/19/08	123.49	4441.00
					7/29/08	122.64	4441.85
					10/22/08	123.39	4441.10
					1/29/09	122.87	4441.62
					4/17/09	123.53	4440.96
					7/10/09	124.15	4440.34
					10/6/09	124.55	4439.94
					1/22/10	124.32	4440.17
					4/21/10	124.65	4439.84
					7/21/10	125.80	4438.69
					10/19/10	126.30	4438.19
					1/17/11	125.35	4439.14
					4/11/11	127.50	4436.99
					7/18/11	127.67	4436.82
					10/12/11	127.51	4436.98
					2/6/12	127.34	4437.15
					4/10/12	127.78	4436.71
7/16/12	128.84	4435.65					
10/17/12	128.98	4435.51					
3/13/13	128.81	4435.68					
5/14/13	129.60	4434.89					
7/15/13	129.05	4435.44					
10/14/13	130.15	4434.34					
STEPHENS	808560	606981.766	3469072.799	4651.22	5/13/08	44.94	4606.28
					8/5/08	46.61	4604.61
					10/16/08	46.60	4604.62
					1/21/09	47.19	4604.03
					4/8/09	48.45	4602.77
					7/7/09	49.41	4601.81
					10/7/09	50.33	4600.89
					1/26/10	51.13	4600.09
					4/20/10	51.24	4599.98
					7/14/10	51.91	4599.31
					1/18/11	52.98	4598.24
					7/11/11	54.44	4596.78
					1/31/12	55.65	4595.57
					7/9/12	10.69	4640.53
					1/18/13	10.50	4640.72
7/10/13	58.16	4593.06					
1/14/14	45.51	4605.71					

TABLE 4
Compilation of Groundwater Elevation Data

Well Name	ADWR 55 Registry Number	UTM East (meters)	UTM North (meters)	Measuring Point Elevation (ft amsl)	Date	Depth To Water (feet)	Groundwater Elevation (ft amsl)
SUNBELT	201531	605998.250	3471735.149	4806.52	2/6/08	352.10	4454.42
					5/15/08	358.97	4447.55
					8/5/08	Dry	<4426
					10/16/08	347.00	4459.52
					1/21/09	344.78	4461.74
					4/10/09	349.64	4456.88
					7/8/09	356.99	4449.53
					10/5/09	Dry	<4426
					1/21/10	Dry	<4426
					4/19/10	Dry	<4426
					7/12/10	Dry	<4426
					1/19/11	Dry	<4426
					8/25/11	Dry	<4426
					2/3/12	Dry	<4426
					7/9/12	Dry	<4426
9/13/12	Dry	<4426					
1/17/13	Dry	<4426					
7/9/13	Dry	<4426					
1/10/14	Dry	<4426					
SWAN	NR	607378.547	3470648.298	4716.59	2/13/08	26.50	4690.09
					5/14/08	30.69	4685.90
					7/24/08	32.06	4684.53
					10/16/08	27.53	4689.06
					1/20/09	29.77	4686.82
					4/7/09	31.47	4685.12
					7/8/09	33.61	4682.98
					10/5/09	35.12	4681.47
					1/21/10	36.64	4679.95
					4/21/10	38.06	4678.53
					7/19/10	39.67	4676.92
					1/18/11	35.06	4681.53
					7/12/11	39.32	4677.27
					2/3/12	37.86	4678.73
					7/10/12	40.39	4676.20
1/9/13	38.51	4678.08					
7/8/13	42.26	4674.33					
1/10/14	29.43	4687.16					
THOMPSON 151	612151	599543.561	3467387.294	4597.62	8/9/13	167.86	4429.76
					10/10/13	167.68	4429.94
					1/16/14	167.19	4430.43
TM-02A	522574	604152.059	3472008.794	4808.43	3/4/08	346.62	4461.81
					5/23/08	346.16	4462.27
					8/15/08	353.91	4454.52
					10/30/08	349.45	4458.98
					2/24/09	348.64	4459.79
					5/6/09	349.38	4459.05
					8/12/09	349.13	4459.30
					11/4/09	348.97	4459.46
					3/10/10	348.19	4460.24
					4/6/10	353.86	4454.57
					7/6/10	349.20	4459.23
					2/10/11	347.60	4460.83
					7/13/11	348.14	4460.29
					2/2/12	346.94	4461.49
					8/13/12	344.53	4463.90
2/14/13	343.50	4464.93					
8/27/13	343.84	4464.59					
2/18/14	341.47	4466.96					

TABLE 4
Compilation of Groundwater Elevation Data

Well Name	ADWR 55 Registry Number	UTM East (meters)	UTM North (meters)	Measuring Point Elevation (ft amsl)	Date	Depth To Water (feet)	Groundwater Elevation (ft amsl)
TM-03	522575	606366.130	3473711.046	4897.85	3/12/08	127.14	4770.71
					5/20/08	127.40	4770.45
					8/6/08	128.02	4769.83
					11/12/08	128.00	4769.85
					2/26/09	126.94	4770.91
					5/13/09	113.86	4783.99
					8/18/09	128.80	4769.05
					11/10/09	125.38	4772.47
					3/2/10	128.02	4769.83
					4/14/10	130.56	4767.29
					7/7/10	131.25	4766.60
					2/1/12	135.04	4762.81
TM-06 MILLER	522695	606055.975	3468376.658	4707.88	2/26/08	158.78	4549.10
					5/20/08	158.76	4549.12
					8/4/08	158.80	4549.08
					10/29/08	158.85	4549.03
					2/16/09	159.28	4548.60
					5/13/09	158.81	4549.07
					8/18/09	158.91	4548.97
					11/12/09	158.96	4548.92
					3/8/10	158.99	4548.89
					4/14/10	159.02	4548.86
					7/2/10	159.13	4548.75
					7/21/11	159.88	4548.00
					7/9/12	161.40	4546.48
2/14/13	161.05	4546.83					
8/19/13	161.30	4546.58					
TM-10 USBP	522696	601586.268	3471816.397	4741.18	3/15/12	279.30	4461.88
					4/24/12	279.03	4462.15
					9/13/12	278.30	4462.88
					10/19/12	277.45	4463.73
					3/7/13	276.55	4464.63
					4/17/13	276.42	4464.76
					7/23/13	275.99	4465.19
					11/6/13	254.20	4486.98
1/15/14	262.00	4479.18					
TM-16	522578	605588.075	3469842.199	4717.71	3/5/08	81.00	4636.71
					5/22/08	81.24	4636.47
					8/6/08	81.65	4636.06
					11/5/08	81.75	4635.96
					2/26/09	81.88	4635.83
					5/13/09	82.01	4635.70
					8/19/09	82.37	4635.34
					11/10/09	82.83	4634.88
					3/2/10	83.09	4634.62
					4/14/10	83.22	4634.49
					7/2/10	83.51	4634.20
					7/14/11	80.41	4637.30
					7/9/12	72.55	4645.16
8/15/13	61.42	4656.29					

TABLE 4
Compilation of Groundwater Elevation Data

Well Name	ADWR 55 Registry Number	UTM East (meters)	UTM North (meters)	Measuring Point Elevation (ft amsl)	Date	Depth To Water (feet)	Groundwater Elevation (ft amsl)
TM-19A	522581	602458.710	3469197.426	4645.87	3/6/08	199.85	4446.02
					5/22/08	199.50	4446.37
					8/6/08	199.19	4446.68
					11/18/08	199.46	4446.41
					3/3/09	199.81	4446.06
					4/22/09	200.57	4445.30
					8/12/09	201.46	4444.41
					11/4/09	201.16	4444.71
					3/10/10	201.34	4444.53
					4/9/10	201.55	4444.32
					7/7/10	202.35	4443.52
					2/14/11	203.00	4442.87
					7/15/11	203.30	4442.57
					2/2/12	203.84	4442.03
					7/11/12	204.75	4441.12
					TM-42	562554	603698.271
5/22/08	210.98	4455.69					
8/6/08	211.55	4455.12					
11/6/08	207.05	4459.62					
2/18/09	212.31	4454.36					
5/7/09	212.37	4454.30					
8/18/09	212.77	4453.90					
11/3/09	213.05	4453.62					
2/24/10	213.36	4453.31					
4/19/10	213.51	4453.16					
7/2/10	213.52	4453.15					
7/12/11	214.62	4452.05					
7/11/12	216.10	4450.57					
2/12/13	216.55	4450.12					
8/28/13	217.38	4449.29					
TVI 236	802236	600552.215	3467978.431	4561.98	5/7/08	123.30	4438.68
					7/15/08	121.55	4440.43
					10/15/08	122.35	4439.63
					2/11/09	121.28	4440.70
					4/17/09	122.73	4439.25
					7/21/09	123.96	4438.02
					10/19/09	123.88	4438.10
					2/2/10	122.26	4439.72
					4/23/10	122.70	4439.28
					7/15/10	125.08	4436.90
					7/15/11	127.23	4434.75
					7/16/12	127.81	4434.17
10/9/12	128.45	4433.53					
7/18/13	127.38	4434.60					

TABLE 4
Compilation of Groundwater Elevation Data

Well Name	ADWR 55 Registry Number	UTM East (meters)	UTM North (meters)	Measuring Point Elevation (ft amsl)	Date	Depth To Water (feet)	Groundwater Elevation (ft amsl)
TVI 713	567713	600729.095	3468412.946	4567.22	5/7/08	127.10	4440.12
					7/14/08	126.30	4440.92
					10/15/08	130.00	4437.22
					2/11/09	149.87	4417.35
					4/17/09	126.73	4440.49
					7/21/09	127.36	4439.86
					10/19/09	127.79	4439.43
					2/2/10	126.71	4440.51
					4/23/10	127.53	4439.69
					7/15/10	129.14	4438.08
					10/20/10	130.84	4436.38
					1/20/11	134.36	4432.86
					4/11/11	135.72	4431.50
					7/15/11	131.61	4435.61
					10/12/11	130.33	4436.89
					2/3/12	130.01	4437.21
					4/25/12	131.33	4435.89
					7/16/12	131.97	4435.25
10/9/12	132.16	4435.06					
2/6/13	131.14	4436.08					
4/10/13	132.08	4435.14					
7/18/13	131.72	4435.50					
10/8/13	133.10	4434.12					
1/9/14	132.37	4434.85					
WEISKOPF 802	641802	601154.951	3468658.855	4586.89	2/15/08	143.31	4443.58
					5/7/08	143.90	4442.99
					7/16/08	144.22	4442.67
					10/28/08	145.81	4441.08
					1/29/09	143.99	4442.90
					4/15/09	144.38	4442.51
					7/15/09	144.99	4441.90
					10/15/09	145.66	4441.23
					2/2/10	145.28	4441.61
					4/22/10	145.72	4441.17
					7/19/10	146.46	4440.43
					10/20/10	147.11	4439.78
					1/17/11	146.72	4440.17
					4/11/11	146.31	4440.58
					8/26/11	148.06	4438.83
					10/13/11	148.30	4438.59
					2/1/12	148.23	4438.66
					4/25/12	148.82	4438.07
					7/13/12	149.79	4437.10
					10/11/12	149.73	4437.16
1/16/13	149.49	4437.40					
4/17/13	150.16	4436.73					
7/18/13	150.24	4436.65					
10/17/13	150.69	4436.20					
1/16/14	150.08	4436.81					
WEISKOPF 897	221897	601096.780	3468647.358	4585.70	12/6/12	149.27	4436.43
					1/16/13	148.70	4437.00
					4/17/13	149.80	4435.90
					7/18/13	150.15	4435.55
					10/17/13	150.38	4435.32
1/16/14	149.78	4435.92					
WMD-2011-03M	913037	605360.830	3470671.273	4746.28	2/2/12	226.66	4519.62

TABLE 4
Compilation of Groundwater Elevation Data

Well Name	ADWR 55 Registry Number	UTM East (meters)	UTM North (meters)	Measuring Point Elevation (ft amsl)	Date	Depth To Water (feet)	Groundwater Elevation (ft amsl)
ZANDER	205126	599678.880	3467998.486	4580.94	2/4/08	144.85	4436.09
					5/6/08	145.33	4435.61
					7/16/08	146.40	4434.54
					10/28/08	146.01	4434.93
					2/10/09	144.83	4436.11
					4/16/09	144.94	4436.00
					7/14/09	146.14	4434.80
					10/13/09	146.77	4434.17
					1/26/10	146.34	4434.60
					4/22/10	146.27	4434.67
					7/21/10	147.81	4433.13
					10/19/10	147.80	4433.14
					1/18/11	147.52	4433.42
					4/6/11	147.84	4433.10
					7/13/11	148.91	4432.03
					10/12/11	149.50	4431.44
					1/31/12	149.31	4431.63
					4/10/12	149.64	4431.30
					7/17/12	150.63	4430.31
					10/8/12	150.92	4430.02
1/10/13	150.89	4430.05					
4/18/13	151.36	4429.58					
7/15/13	152.14	4428.80					
10/7/13	151.65	4429.29					
1/7/14	151.10	4429.84					

Notes:

35-71891 = ADWR 35 Database

ADWR = Arizona Department of Water Resources

ft amsl = feet above mean sea level

NR = No Record

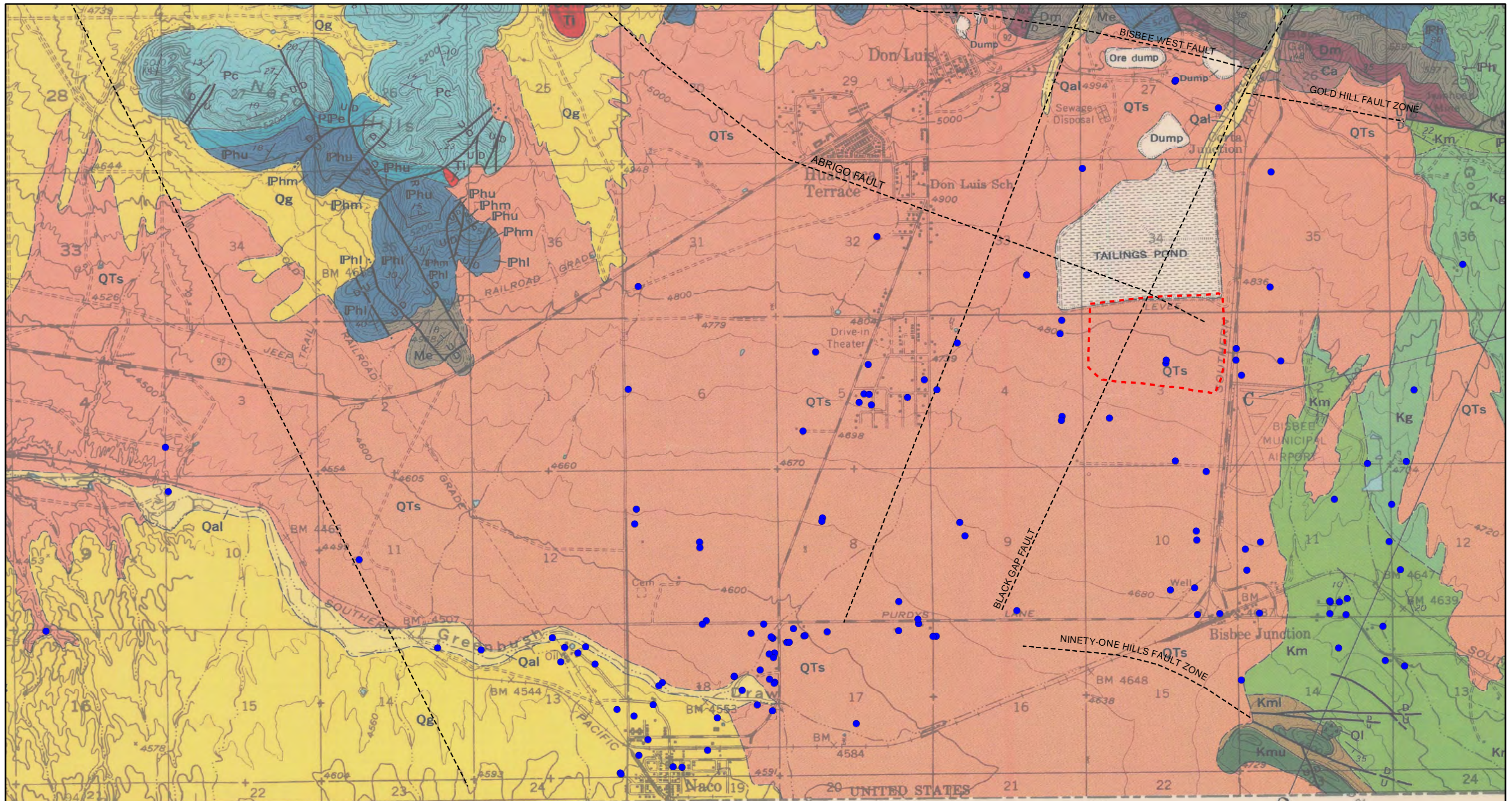
UTM = Universal Transverse Mercator Zone 12, North American Datum 1983 (NAD83)

¹ Depth to water measurement provided by Arizona Water Company

² Depth to water measurement provided by Naco Water Company

³ Well previously identified as ROGERS 803

FIGURES



Legend

- Monitoring Location
- ▣ Former Evaporation Ponds
- Faults (dashed where inferred)
- Basin Fill


Geologic Unit - Hayes and Landis (1964)

- Qal - Quaternary Alluvium
- Qg - Quaternary Gravel
- QTs - Quaternary Tertiary sediment
- Ti - Tertiary Intrusive
- Kc - Cintura Formation (not shown)
- Kmu - Upper Mural Limestone
- Kml - Lower Mural Limestone
- Km - Morita Formation
- Kg - Glance Conglomerate

- Pc - Colina Limestone
- PPE - Earp Formation
- Phu, Phm, Phl - Horquilla Limestone
- Me - Escabrosa Limestone
- Dm - Martin Limestone
- Ca - Abrigo Limestone

Paleozoic
Sedimentary
Formations

Scale (Feet)



Projection: UTM Zone
12N NAD83
Geology reprinted from
Hayes and Landis (1964)
USGS Miscellaneous Geologic
Investigations I-418

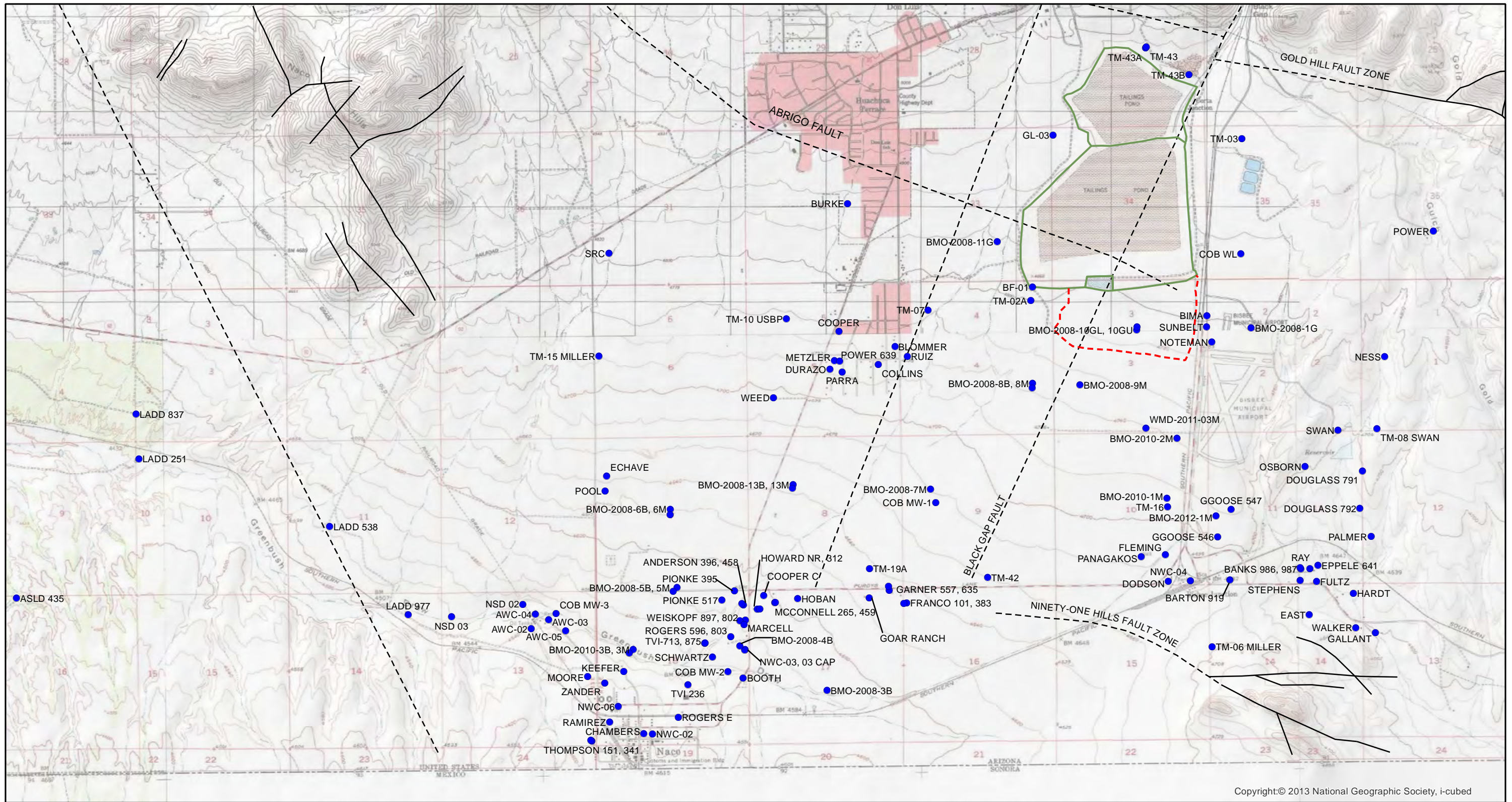
Date 2/26/14

File ID 055038-358



See Figure 2 for Monitor Location Names

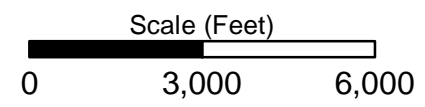
**FIGURE 1
GEOLOGIC MAP
WITH MONITORING LOCATIONS**



Copyright:© 2013 National Geographic Society, i-cubed

Legend

- Monitoring Location
- ▭ Former Evaporation Ponds
- ▭ CTSA Facility
- Faults (dashed where inferred)



Projection: UTM Zone 12N NAD83



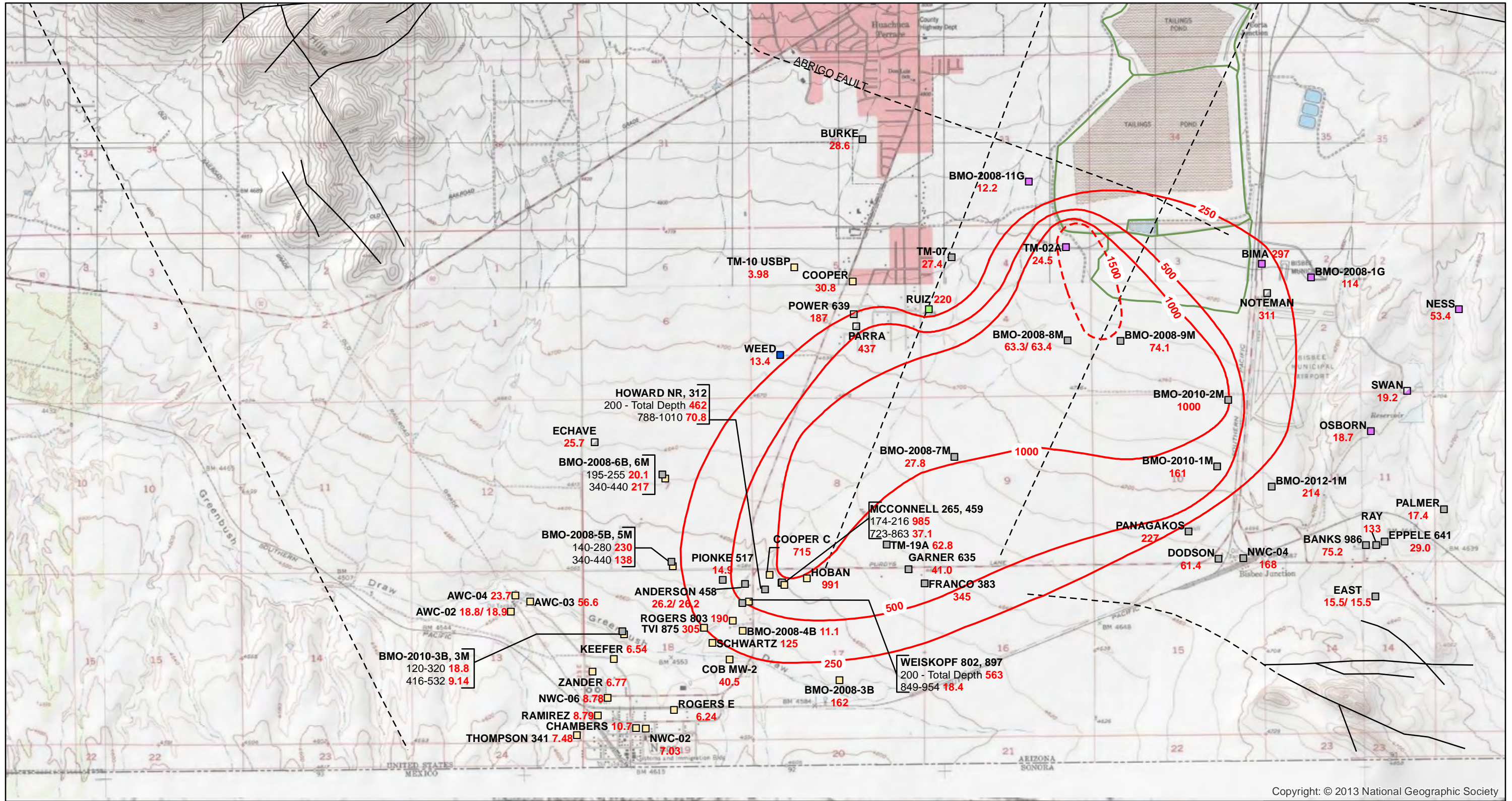
Date	3/18/14	File ID	055038-357
			

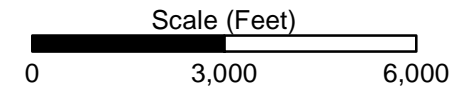
FIGURE 2
MONITORING LOCATIONS



Copyright: © 2013 National Geographic Society

- Legend**
- RAY Well ID
 - 133 SO4 Concentration (mg/L)
 - SO4 Concentration Contours (dashed where inferred)
 - Faults (dashed where inferred)
 - CTSA Facility
 - Co-located Wells
 - Well ID
 - Screen (ft bls): Sulfate Levels (mg/L)

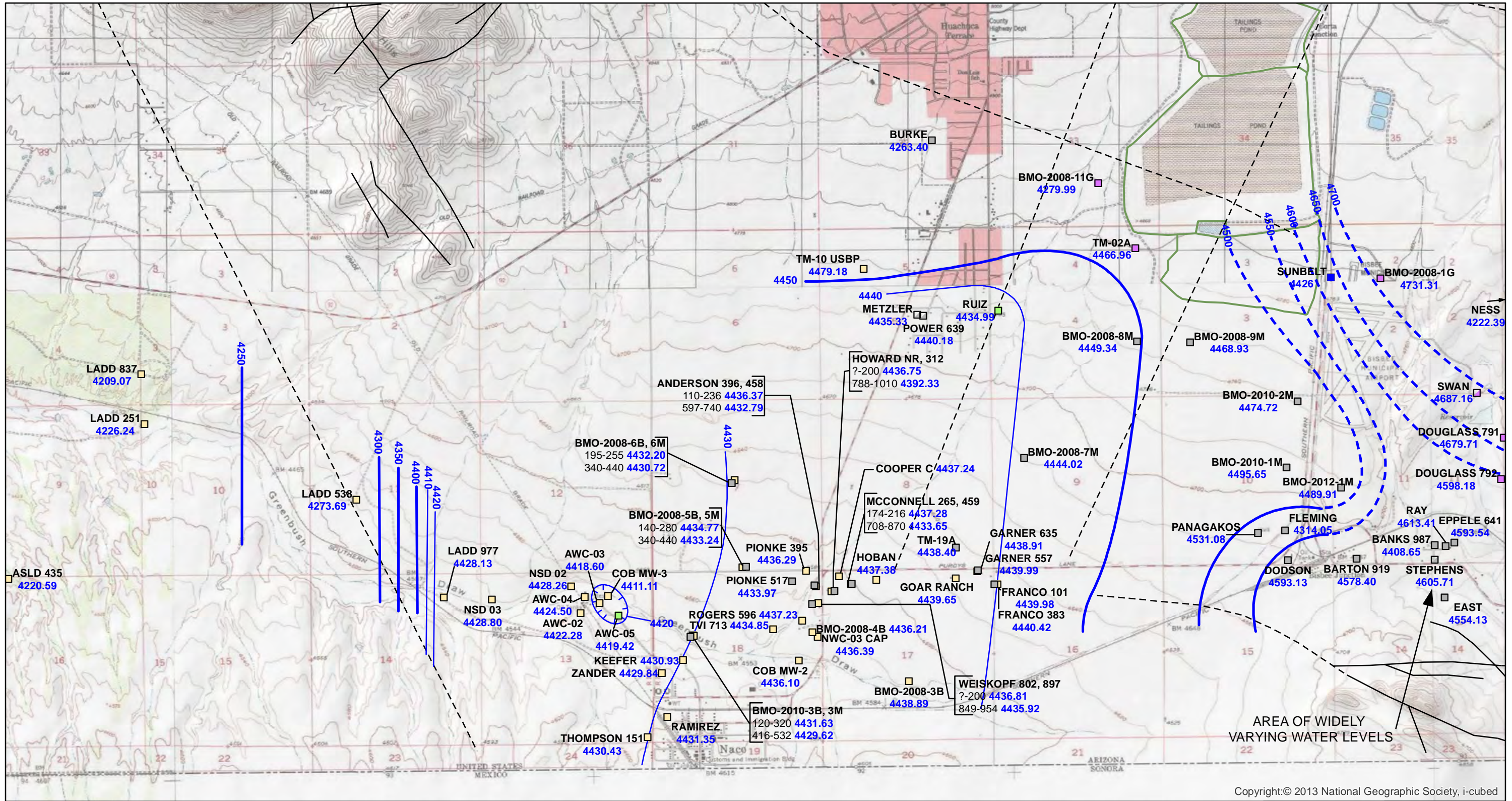
- Screened Formation**
- Basin Fill
 - Basin Fill and Undifferentiated Bisbee Group
 - Undifferentiated Bisbee Group
 - Undifferentiated Bisbee Group - Estimated
 - Undifferentiated Bisbee Group and Glance Conglomerate
 - Glance Conglomerate
 - Glance Conglomerate - Estimated
 - Undifferentiated Bisbee Group: Cintura, Mural Limestone, and Morita Formations



Notes:
 Projection: UTM Zone 12N NAD83
 mg/L = milligrams per liter
 ft bls = feet below land surface

Date	3/21/14	File ID	055038-356

FIGURE 3
 SULFATE CONCENTRATIONS IN GROUNDWATER FOR FIRST QUARTER 2014

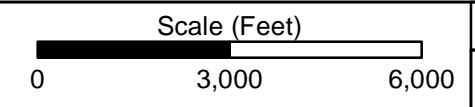


Copyright:© 2013 National Geographic Society, i-cubed

Legend

- RAY Well ID
- 4613.41 Groundwater Elevation (ft amsl)
- Groundwater Elevation Contours (10 ft)
- Groundwater Elevation Contours (50 ft) (dashed where inferred)
- Faults (dashed where inferred)
- CTSA Facility

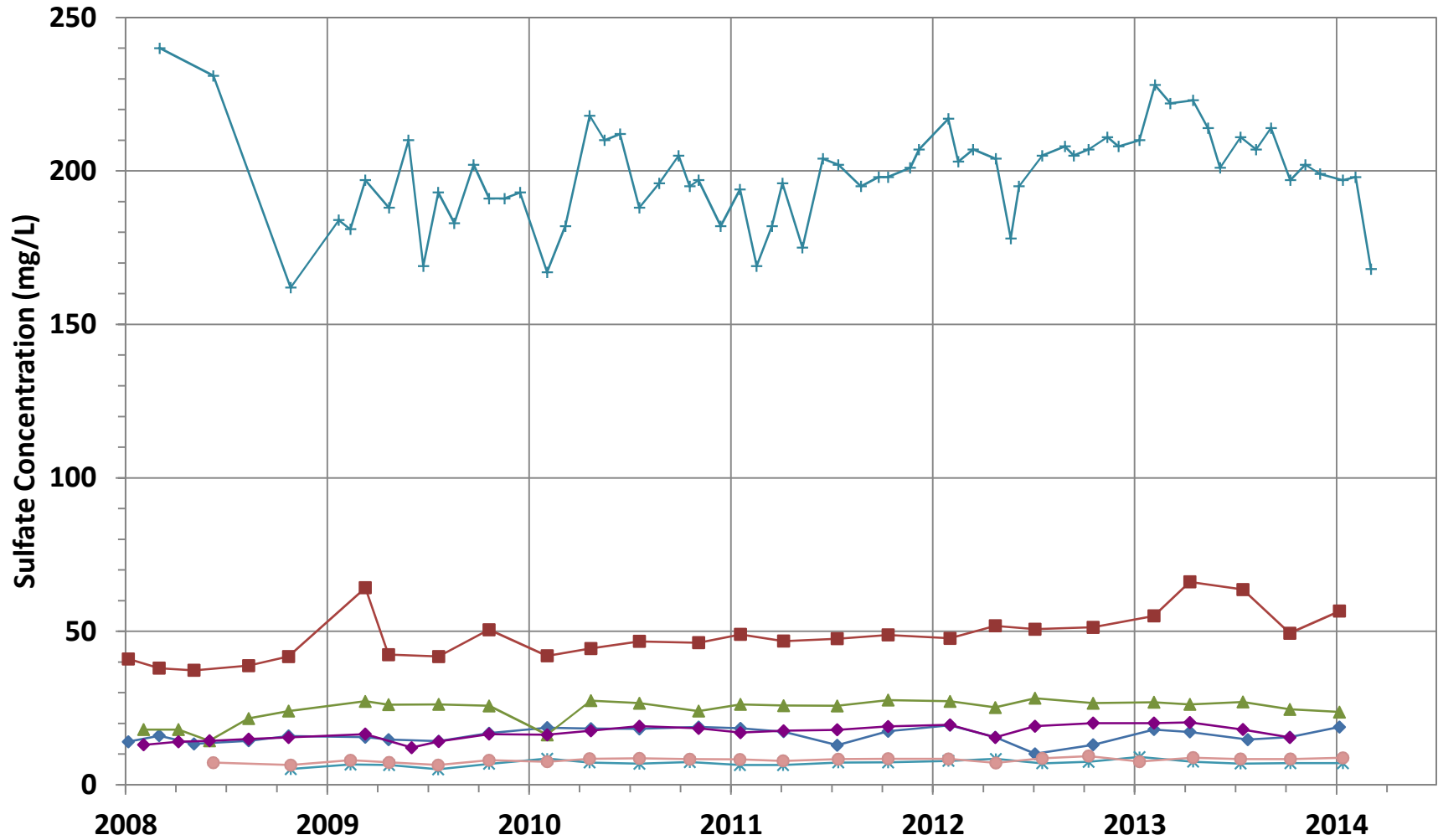
- Screened Formation**
- Basin Fill
 - Basin Fill and Undifferentiated Bisbee Group
 - Undifferentiated Bisbee Group
 - Undifferentiated Bisbee Group - Estimated
 - Undifferentiated Bisbee Group and Glance Conglomerate
 - Glance Conglomerate
 - Glance Conglomerate-Estimated




Projection: UTM Zone 12N NAD83
 ft amsl = feet above mean sea level
 bls = below land surface
 Groundwater elevation contours are based on third quarter 2013 data and adjusted with current data.

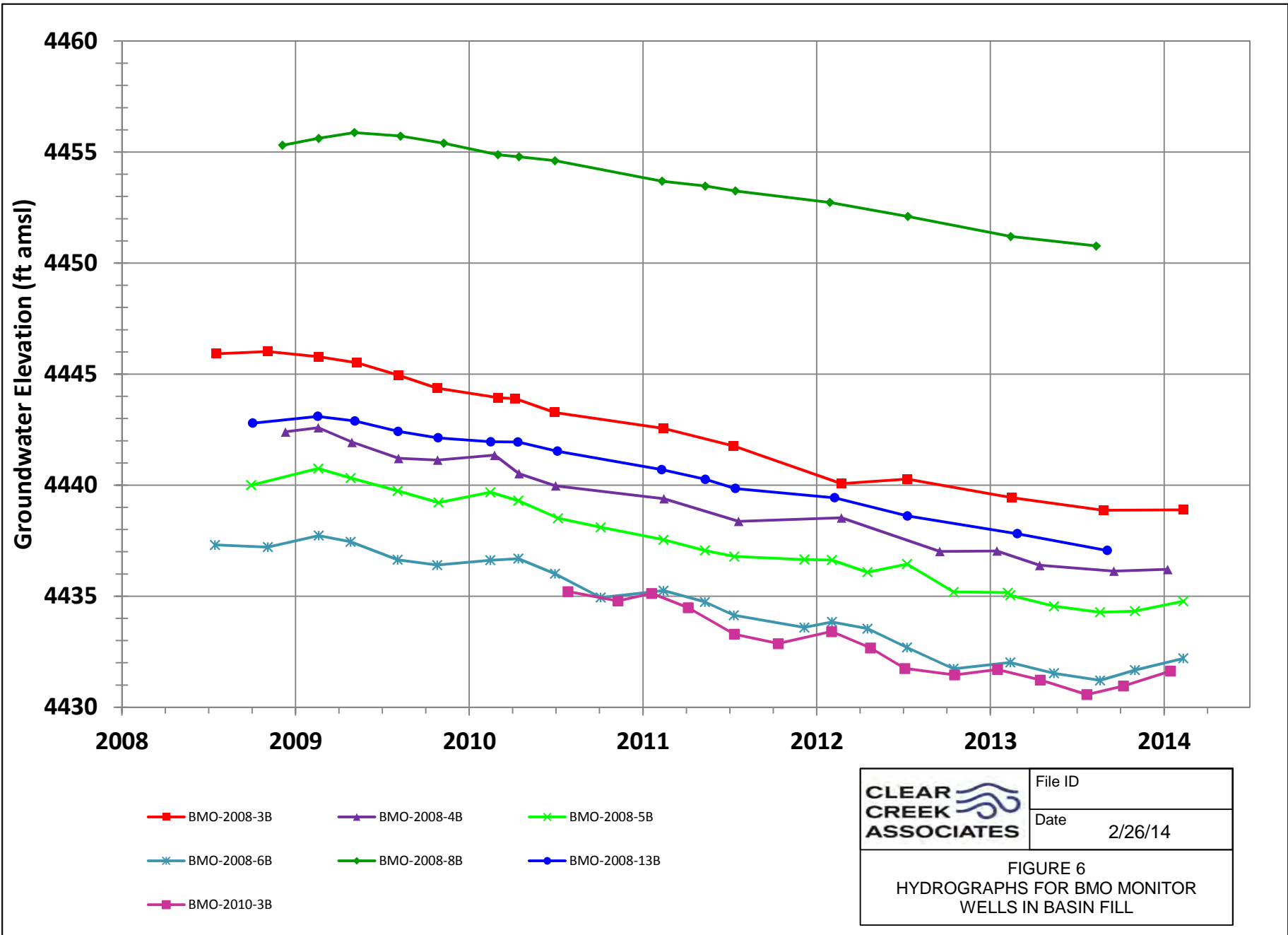
Date	3/24/14	File ID	055038-353

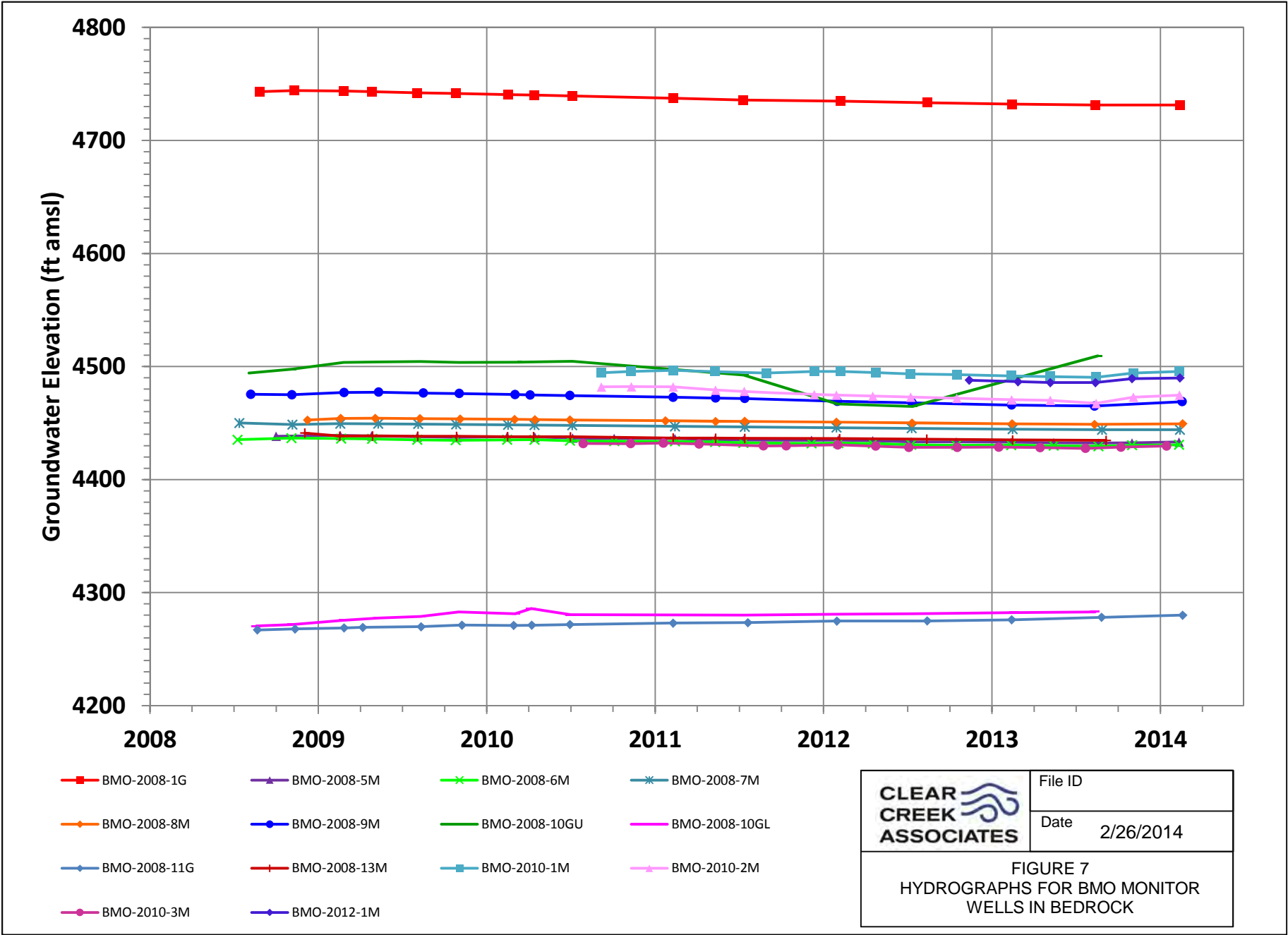
FIGURE 4
 GROUNDWATER ELEVATIONS FOR FIRST QUARTER 2014




◆ AWC-02 ■ AWC-03 ▲ AWC-04 ◆ AWC-05
 * NWC-02 * NWC-04 ● NWC-06

	File ID
	Date 3/18/2014
FIGURE 5 SULFATE CONCENTRATION OVER TIME IN PUBLIC DRINKING WATER SUPPLY WELLS	





	File ID
	Date 2/26/2014
FIGURE 7 HYDROGRAPHS FOR BMO MONITOR WELLS IN BEDROCK	

APPENDIX A
SURVEY RESULTS

**APPENDIX A
Survey Data**

Point ID	ADWR 55 Number	Survey Location	Northing (UTM meters)	Easting (UTM meters)	Measuring Point Elevation (meters)	Measuring Point Elevation (feet)
POWER 639	222639	Port in Well Cap	3471373.655	602146.123	1433.042	4734.379

All coordinates listed in UTM Zone 12N Geoid 09 (Meters)
Data Provided by CQB

APPENDIX B
DATA VERIFICATION REPORT

APPENDIX B
DATA VERIFICATION REPORT
FIRST QUARTER 2014
GROUNDWATER MONITORING REPORT

Prepared for:

FREEMPORT-MCMORAN CORPORATION
COPPER QUEEN BRANCH
36 West Highway 92
Bisbee, Arizona 85603

Prepared by:

CLEAR CREEK ASSOCIATES, P.L.C.
221 North Court Avenue, Suite 101
Tucson, Arizona 85701

April 9, 2014

TABLE OF CONTENTS

1.	INTRODUCTION	1
2.	FIELD OPERATIONS.....	3
	2.1 Water Level Monitoring	3
	2.2 Groundwater Sampling	3
	2.2.1 Pre-Sampling Field Activities.....	4
	2.2.2 Well Purging, Field Measurements, and Sample Collection	4
	2.2.3 Post-Sampling Field Activities	5
3.	SAMPLE HANDLING.....	6
4.	LABORATORY QUALITY CONTROL.....	7
	4.1 Licensure.....	7
	4.2 Analytical Method	7
	4.3 Method Detection Limit (MDL) and Reporting Limit (RL).....	7
	4.4 Timeliness	7
	4.5 Quality Control Measurements	8
	4.5.1 Calibration Blanks and Calibration Verification Standards.....	8
	4.5.2 Analytical Spike.....	8
	4.5.3 Laboratory Duplicate Samples.....	8
	4.5.4 Sample Re-Analysis.....	9
	4.5.5 Blank Samples	9
5.	DATA QUALITY INDICATORS	10
	5.1 Precision.....	10
	5.2 Bias	11
	5.3 Accuracy	11
	5.4 Representativeness	12
	5.5 Comparability	12
	5.6 Completeness	12
	5.7 Sensitivity	12
6.	REFERENCES	13

1. INTRODUCTION

This report summarizes the data verification review of groundwater samples collected and analyzed during the first quarter 2014 by Clear Creek Associates (Clear Creek) and Freeport-McMoRan Corporation Copper Queen Branch (CQB) pursuant to Mitigation Order on Consent Docket No. P-121-07 (ADEQ, 2007). Clear Creek and CQB collected groundwater samples pursuant to the groundwater monitoring program approved by ADEQ in April 2010 (CQB, 2010 and ADEQ, 2010). Analytical results for groundwater samples collected for this project during the first quarter 2014 were provided to Clear Creek by SVL Analytical, Inc. (SVL) of Kellogg, Idaho for preparation of the first quarter 2014 Groundwater Monitoring Report.

Quality assurance (QA) and quality control (QC) procedures are specified in the *Quality Assurance Project Plan for Aquifer Characterization Plan* (QAPP) (Appendix F of HGC, 2008) for field sampling, chain-of-custody (COC) documentation, laboratory analysis, and reporting. This report reviews field sampling for samples collected by Clear Creek and CQB. Additionally, sample handling and laboratory QA/QC data are evaluated according to the data quality indicators (DQIs) given in the QAPP.

The laboratory reports for the first quarter 2014 samples are in Appendix C, including COC forms, laboratory correspondence, QC summaries, data qualifiers, and internal QA/QC tests performed by the laboratory. Based on the results of laboratory control samples, matrix spike/recovery and blank spikes, SVL did not advise any modifications regarding the usability and data validation status of the laboratory test results. The analytical results for 82 samples collected by Clear Creek and CQB in first quarter 2014 are contained in 7 reports with the SVL laboratory identification numbers listed in the following table.

SVL ID	WELLS REPORTED
	Number of wells sampled: 67 Number of well samples collected (including duplicates and multiple samples from one well): 75 Number of duplicate samples collected: 4 Number of field and equipment blanks collected: 7 Total number of samples collected: 82
W4A0279	POWER 639
W4A0145	BURKE, MCCONNELL 265, AWC-04, AWC-02, KEEFER, ZANDER, AWC-03, NESS, COB-2, PALMER, ROGERS E, MCCONNELL 459, HOWARD 312, HOWARD NR, RUIZ, TVI 875, PARRA, ROGERS 803, BMO-2008-4B, ANDERSON 458, FB20140108, EQB20140108, EQB20140107, FB20140107, DUP20140107, DUP20140109
W4A0281	NWC-06, NWC-04, BIMA, SWAN, RAMIREZ, SCHWARTZ, ECHAVE, EPPELE 641, TM-10, BMO-2010-3M, BMO-2010-3B, RAY, FB20140114, EQB20140114, FRANCO 383, EAST, THOMPSON 341, COOPER, WEED, NOTEMAN, PANAGAKOS, DODSON, OSBORN, BANKS 986, NWC-02, CHAMBERS, DUP20140114
W4A0366	WEISKOPF 802, WEISKOPF 897, GARNER 635
W4B0094	NWC-04, PIONKE 517, POWER 639
W4B0362	COOPER C, HOBAN, BMO-2008-6M, BMO-2008-6B, BMO-2008-3B, BMO-2008-5M, BMO-2008-5B, BMO-2010-1M, BMO-2010-2M, TM-19A, BMO-2008-1G, BMO-2012-1M, BMO-2008-7M, TM-7, BMO-2008-9M, BMO-2008-8M, DUP-021914, BMO-2008-11G, TM-2A, EQB-022014
W4C0084	POWER 639, NWC-04

2. FIELD OPERATIONS

Field operations for this project consisted of the following for all monitoring wells sampled by Clear Creek and CQB:

- Static water level measurement if possible,
- Well purging,
- Collection of water quality field parameters (pH in standard units [SU], specific conductance [SC] in microSiemens per centimeter [μ S/cm], and temperature in degrees Celsius [$^{\circ}$ C]),
- Collection of groundwater samples for water quality analysis,
- Collection of groundwater QA and QC samples per requirements in the QAPP, and
- Equipment decontamination.

Field notebook entries and sampling forms were evaluated for quality assurance and met the documentation requirements stated in the QAPP.

2.1 Water Level Monitoring

Static water level measurements were attempted at each well that was sampled (where there are no known obstructions or lack of wellhead access to prevent static water level measurement) and at all wells where water level monitoring was conducted by Clear Creek and CQB. Water levels were measured while the well pump was off. Because it is not always possible to ascertain how long the pump had been off prior to water level measurements (for wells equipped with pumps), some water levels may be affected by residual drawdown. Before measuring the water level at each well, the battery on the water level indicator was checked and the sensitivity level was adjusted, if necessary. Each measurement was collected and verified by measuring the depth to water multiple times in order to obtain a consistent reading and accurate measurement.

2.2 Groundwater Sampling

Groundwater samples were collected from operable wells designated in the monitoring program approved by ADEQ (ADEQ, 2010). Construction and location information for the wells sampled for water quality and water level measurements is listed in Tables 2 and 4 of the main text.

2.2.1 Pre-Sampling Field Activities

On each day of sampling, the pH¹ and SC² multipurpose meter was calibrated. In addition, the water level indicator was checked for a signal which indicates a working meter and sufficient battery strength. On each day where sampling extended for more than half a day, a mid-day calibration check was performed on the pH and SC probe. In addition to calibrating the instruments each day, measures were taken to 1) properly decontaminate field equipment, 2) ensure the appropriate storage and transport temperature of the samples, and 3) document activities related to the collection of groundwater samples as part of this project. These objectives were met by 1) replenishing or obtaining supplies of deionized water and ice daily, 2) use of the proper preservative and sample collection containers, 3) properly packing the samples on ice during field activities, 4) using deionized water to properly decontaminate field equipment prior to the start of sampling each day and after sampling at each well, and 5) obtaining the appropriate field notebook in order to document field activities related to the groundwater monitoring program.

2.2.2 Well Purging, Field Measurements, and Sample Collection

Three wetted casing volumes were purged from each well prior to sampling, when possible. However, when three casing volumes could not be purged, this information was noted on the groundwater sampling form (Appendix D) at each well for which this was the case. Purge water was discharged to the ground surface.

Field measurements were collected at varying intervals during well purging at each well where a water quality sample was collected. If possible, field parameters were monitored until the measurements stabilized within 0.3 standard units for pH, 2 degrees Celsius for temperature and 100 microSiemens/centimeter for specific conductance as described in Section 4.2.1.2 of the QAPP.

During this monitoring period 75 groundwater samples (duplicate and multiple samples included) were collected for analysis from 67 wells. Groundwater samples were collected by filtering the sample into a 250 milliliter bottle using a clean filtration apparatus and one disposable 0.45-micron filter. All bottles were provided by the laboratory and maintained in a clean and secure work area until used in the field.

¹ Field pH meters were calibrated using a three point calibration

² Field SC meters were calibrated using standard stock solutions

2.2.3 Post-Sampling Field Activities

Post-sampling field activities consisted of equipment decontamination, sample storage, and sample shipping. Field equipment that came into contact with the sample was decontaminated using Alconox[®] detergent and deionized water. After washing, the equipment was rinsed with deionized water.

After sample collection, samples from each well were placed into a plastic bag to prevent the label from becoming illegible and stored on ice until they could be packed securely for shipping to SVL.

3. SAMPLE HANDLING

All first quarter 2014 samples collected by Clear Creek and CQB were shipped to SVL for analysis. COC documentation accompanied all samples submitted and included the sample name, collection date and time. Laboratory reports include the date and time the samples were received by SVL. As noted on the analytical data reports from SVL, all of the sample bottles were received intact, properly preserved, and in good condition. The samples were shipped within one to fourteen days of sample collection and the time between sample collection and receipt of samples by SVL was two to fifteen days. The samples were collected, shipped, and received by SVL within the established holding time for dissolved sulfate analysis in accordance with United States Environmental Protection Agency (EPA) Method 300.0

4. LABORATORY QUALITY CONTROL

As specified in the QAPP, laboratory QC was maintained for all analyses through proper licensure, the use of approved analytical methods, QC measurements, appropriate turn-around-time for analysis (timeliness), method detection limits (MDLs), and practical quantitation limits (PQLs). Each of these controls is discussed in the following subsections.

The review of laboratory QC included a review to identify any qualified data and an assessment to determine their significance. Additionally, the laboratory QC summaries were reviewed to verify that results met QA criteria.

4.1 Licensure

SVL is licensed with the Arizona Department of Health Services (license number AZ0538) and is accredited in accordance with the National Environmental Laboratory Accreditation Conference.

4.2 Analytical Method

EPA method 300.0 was used for sulfate analysis during this monitoring period.

4.3 Method Detection Limit (MDL) and Reporting Limit (RL)

The MDL and RL of the analytical method used by SVL are shown in the following table. The MDL for analyses of samples is equal to or less than the target MDL identified in the QAPP.

Lab	Method	MDL (mg/L)	RL (mg/L)	Target MDL ¹ (mg/L)
SVL	EPA 300.0	0.07	0.30	10

mg/L = milligrams per liter
¹ Target MDL from Table F.2 of QAPP

4.4 Timeliness

All samples submitted for sulfate analysis were analyzed within the twenty-eight day holding time specified by EPA Method 300.0

4.5 Quality Control Measurements

The following QC samples were prepared and analyzed:

- Calibration blanks and calibration verification standards
- Analytical spike samples
- Laboratory duplicate samples
- Field blank samples

4.5.1 Calibration Blanks and Calibration Verification Standards

Results from the analyses of the initial calibration blanks and initial calibration verification standards conducted by EPA Method 300.0 were reviewed. The results of each initial calibration blank analyzed showed no detections of the target analyte. All analytical results for the initial calibration verification standards and laboratory fortified blanks showed percent recoveries that were within the acceptance criteria specified by the SVL QA Plan and the QAPP.

4.5.2 Analytical Spike

Analytical spike and spike duplicate samples were analyzed for 10 percent of the samples analyzed. The spike samples were prepared by adding a sulfate spike to one randomly chosen sample out of every ten samples analyzed. Spike recoveries for most analyses were between 90 and 110 percent. Instances in which analytical spike recoveries were high or unusable are qualified with an “M1”, or “M3” flag, respectively. The “M1” flag was used on reports W4A0145, W4A0281, and W4B0094. The “M3” qualifier was used on reports W4A0145, W4A0281, and W4B0094, AND W4B0362. In all cases where a qualifier was used, the method control sample recovery was checked by SVL to ensure that it was acceptable within the criteria specified by their QA Plan. The method control samples were prepared by adding a sulfate spike to de-ionized water.

4.5.3 Laboratory Duplicate Samples

Analyses of laboratory duplicate samples were reviewed as part of this quality data verification report. In all cases where the relative percent difference (RPD) could be calculated for laboratory duplicate samples, the RPD was within 20 percent, which is the tolerance range set by the laboratory. The results met QA criteria and demonstrate an appropriate level of precision in laboratory analysis of these samples. Field duplicate samples are discussed in Section 5.1.

4.5.4 Sample Re-Analysis

During the first quarter 2014, one field sample, POWER 639, was re-analyzed by SVL at the request of Clear Creek based on comparison to historical results. The February 5, 2014 sample sulfate concentration was reported as 328 mg/L which was 94 mg/L higher than the January 16, 2014 result of 234 mg/L. The original sample result was confirmed and is reported in tables and figures.

4.5.5 Blank Samples

During the first quarter 2014, seven blank samples were collected, including three field blanks (FB2014010107, FB20140108, FB20140114) and four field equipment blanks (EQB2014010107, EQB20140108, EQB20140114, and EQB-022014). Field and equipment blank samples were collected in accordance with procedures described in Section 4.2.1.5 of the QAPP. Field and equipment blank samples were collected and submitted along with other samples to evaluate the potential for contaminant introduction under field conditions. As required by Section 4.2.1.5 of the QAPP, a minimum of one field blank and one equipment blank sample was collected for every twenty samples

Analytical results from field blank and equipment blank samples had a detection of sulfate at 0.34 mg/L in one equipment blank sample (EQB20140108). The equipment blank sample was collected at 12:50 on January 8, 2014 after rinsing sampling equipment with Alconox® detergent and then commercial deionized water. The equipment blank was collected from the final deionized water rinsate. The equipment blank EQB20140108 was collected after the MCCONNELL 265 sample, and just prior to the MCCONNELL 459 sample collection with sulfate results of 985 mg/L and 37.1 mg/L, respectively. Due to the small amount detected in the equipment blank and the consistency of sulfate concentration in the MCCONNELL 459 with prior samples no corrective action is needed.

5. DATA QUALITY INDICATORS

The QAPP provides several DQIs for assessing the overall quality of the data. These DQIs include the following:

- Precision
- Bias
- Accuracy
- Representativeness
- Comparability
- Completeness
- Sensitivity

Each of these DQIs is discussed below in relation to the first quarter 2014 groundwater sampling and analysis conducted by Clear Creek and CQB.

5.1 Precision

Precision indicates how well a measurement can be reproduced. Precision is quantified by calculating the RPD between duplicate samples and by measuring the water level multiple times before recording the result.

For the QA/QC of analytical data, precision was quantified by calculating the RPDs between duplicates among the following groups of duplicate samples:

- Laboratory duplicate samples
- Field duplicate samples

As discussed in Section 4.5.3 there were no exceedances of RPD QA criteria for any laboratory duplicates. During this monitoring period four field filtered duplicate samples (DUP20140107, DUP20140109, DUP20140114, and DUP-021914) were collected for analysis. The collection of four duplicate samples meets the QA/QC method and quantity goal stated in Section 4.2.1.5 of the QAPP.

Sulfate results for the duplicate samples collected are provided in the table below. The range of RPD values was between 0.00 and 0.53 percent, all within the 20 percent acceptance criteria for

field duplicates, as stated in Section 3.3.1 of the QAPP. Overall, the DQI for precision is met for the analytical data.

SVL Project No.	Well ID	Duplicate ID	Sample (mg/l)	Duplicate (mg/l)	RPD
W4A0145	ANDERSON 458	DUP20140109	26.2	26.2	0.00%
W4A0145	AWC-02	DUP20140107	18.8	18.9	0.53%
W4A0281	EAST	DUP20140114	15.5	15.5	0.00%
W4B0362	BMO-2008-8M	DUP-021914	63.3	63.4	0.16%

mg/L = milligrams per liter
RPD = Relative Percent Difference

For the QA/QC of water level monitoring, precision was met by measuring the water level repeatedly until readings were within 0.03 feet of one another. Readings within that range were obtained from all wells where groundwater measurements were collected, so the DQI for precision is met.

5.2 Bias

Bias is a systematic distortion of measurements causing consistent errors in one direction. Bias is managed in this data set by the consistent application of standardized sample collection and analysis procedures. As discussed in Section 4.5.5, none of the blank samples had measurable concentrations of sulfate indicating that the sampling collection and analysis procedures did not contribute sulfate to the results.

5.3 Accuracy

Accuracy is a measure of the agreement of a measurement to a known value and is measured using the recoveries from laboratory control samples. As discussed in Sections 4.5.1, 4.5.2, and 4.5.3 there were no significant exceedances of the recovery QA criteria for any of the calibration standards, analytical spikes, or laboratory duplicates, respectively. As discussed in Section 4.5.5, only one equipment blank sample had a measurable concentration of sulfate of 0.34 mg/L indicating that the sampling collection and analysis procedures did not significantly contribute sulfate to the results. Water level measurements for the first quarter 2014 were compared to previous quarters to ensure that the measurements were within the expected ranges. Based on this information, the overall accuracy of the data is judged sufficient for the purpose of aquifer characterization.

5.4 Representativeness

All samples and water level measurements were taken from locations specified in the revised groundwater monitoring program (ADEQ, 2010) following sampling procedures specified in the QAPP. Therefore, they provide a good representation of groundwater quality at the sampled locations. The sampling procedures are representative of groundwater quality at the sampled locations because no sulfate was detected in the field or equipment blanks. The analytical data are representative of groundwater conditions because the analyses used standard procedures and methods that met QA/QC guidelines of the QAPP.

5.5 Comparability

All samples were collected using standardized procedures (HGC, 2008) and were analyzed by SVL using standardized methods. Insofar as standardized sample collection and analytical methods are adhered to, the sample results should be comparable.

5.6 Completeness

All samples collected and subsequently analyzed and reported by SVL satisfy the QA/QC criteria for this project. The completeness of analytical results is 100 percent, which exceeds the minimum 90 percent completeness in Section 3.3.6 of the QAPP.

5.7 Sensitivity

The analytical method used to analyze the samples meets the MDL requirements specified in Table F.2 of the QAPP. The water level sounder was accurate to 0.01 feet as specified in Section 4 of the QAPP. Therefore, the analytical sensitivity is considered acceptable for use in aquifer characterization.

6. REFERENCES

- Arizona Department of Environmental Quality (ADEQ). 2007. Mitigation Order on Consent Docket No. P-121-07, In the Matter of: Phelps Dodge Corporation, Copper Queen Branch, located at 36 West Highway 92, Bisbee, Arizona, ADEQ Identification Number 100531. November 14, 2007.
- ADEQ. 2010. Correspondence from Cynthia Campbell, ADEQ, to Rebecca Sawyer, CQB, Re: Request to Modify Groundwater Monitoring Program, Mitigation Order on Consent No. P-127-07, Your Letter Dated January 25, 2010. April 22, 2010.
- Freeport-McMoRan Copper Queen Branch (CQB). 2010. Correspondence from Rebecca Sawyer, CQB, to Cynthia Campbell, ADEQ, Re: Request to Modify Groundwater Monitoring Program Mitigation Order on Consent No. P-121-07. January 25, 2010.
- Hydro Geo Chem, Inc. 2008. Revision 1, Work Plan to Characterize and Mitigate Sulfate with Respect to Drinking Water Supplies in the Vicinity of the Concentrator Tailing Storage Area, Cochise County, Arizona. July 3, 2008.

APPENDIX C
ANALYTICAL REPORTS



Freeport McMoRan - Copper Queen Branch
36 West Highway 92
Bisbee, AZ 85603

Project Name: Copper Queen Branch Sulfate Mitigation Order

Work Order: **W4A0145**

Reported: 27-Jan-14 09:50

ANALYTICAL REPORT FOR SAMPLES

Sample ID	Laboratory ID	Matrix	Date Sampled	Sampled By	Date Received
BURKE	W4A0145-01	Ground Water	08-Jan-14 15:18	VH	10-Jan-2014
McCONNELL 265	W4A0145-02	Ground Water	08-Jan-14 12:34	VH	10-Jan-2014
FB20140108	W4A0145-03	Distilled Water	08-Jan-14 12:45	VH	10-Jan-2014
EQB20140108	W4A0145-04	Distilled Water	08-Jan-14 12:50	VH	10-Jan-2014
AWC-04	W4A0145-05	Ground Water	07-Jan-14 10:23	VH	10-Jan-2014
AWC-02	W4A0145-06	Ground Water	07-Jan-14 11:50	VH	10-Jan-2014
KEEFER	W4A0145-07	Ground Water	07-Jan-14 13:40	VH	10-Jan-2014
ZANDER	W4A0145-08	Ground Water	07-Jan-14 15:30	VH	10-Jan-2014
AWC-03	W4A0145-09	Ground Water	07-Jan-14 09:55	VH	10-Jan-2014
NESS	W4A0145-10	Ground Water	06-Jan-14 16:25	VH	10-Jan-2014
COB-2	W4A0145-11	Ground Water	06-Jan-14 10:40	VH	10-Jan-2014
PALMER	W4A0145-12	Ground Water	06-Jan-14 12:44	VH	10-Jan-2014
ROGERS, E	W4A0145-13	Ground Water	07-Jan-14 17:05	VH	10-Jan-2014
EQB20140107	W4A0145-14	Distilled Water	07-Jan-14 12:01	VH	10-Jan-2014
DUP20140107	W4A0145-15	Ground Water	07-Jan-14 18:00	VH	10-Jan-2014
FB20140107	W4A0145-16	Distilled Water	07-Jan-14 12:02	VH	10-Jan-2014
McCONNELL 459	W4A0145-17	Ground Water	08-Jan-14 13:46	VH	10-Jan-2014
HOWARD 312	W4A0145-18	Ground Water	08-Jan-14 11:29	VH	10-Jan-2014
HOWARD NR	W4A0145-19	Ground Water	08-Jan-14 09:43	VH	10-Jan-2014
RUIZ	W4A0145-20	Ground Water	08-Jan-14 16:12	VH	10-Jan-2014
TVI 875	W4A0145-21	Ground Water	09-Jan-14 09:57	VH	10-Jan-2014
PARRA	W4A0145-22	Ground Water	08-Jan-14 17:06	VH	10-Jan-2014
ROGERS 803	W4A0145-23	Ground Water	09-Jan-14 10:45	VH	10-Jan-2014
BMO-2008-4B	W4A0145-24	Ground Water	09-Jan-14 12:33	VH	10-Jan-2014
ANDERSON 458	W4A0145-25	Ground Water	09-Jan-14 14:29	VH	10-Jan-2014
DUP20140109	W4A0145-26	Ground Water	09-Jan-14 18:00	VH	10-Jan-2014

Solid samples are analyzed on an as-received, wet-weight basis, unless otherwise requested. Non-Detects are reported at the MDL.

Sample preparation is defined by the client as per their Data Quality Objectives.

This report supercedes any previous reports for this Work Order. The complete report includes pages for each sample, a full QC report, and a notes section.

The results presented in this report relate only to the samples, and meet all requirements of the NELAC Standards unless otherwise noted.



One Government Gulch - PO Box 929

Kellogg ID 83837-0929

(208) 784-1258

Fax (208) 783-0891

Freeport McMoRan - Copper Queen Branch
36 West Highway 92
Bisbee, AZ 85603

Project Name: Copper Queen Branch Sulfate Mitigation Order

Work Order: **W4A0145**

Reported: 27-Jan-14 09:50

Client Sample ID: **BURKE**

SVL Sample ID: **W4A0145-01 (Ground Water)**

Sample Report Page 1 of 1

Sampled: 08-Jan-14 15:18

Received: 10-Jan-14

Sampled By: VH

Method	Analyte	Result	Units	RL	MDL	Dilution	Batch	Analyst	Analyzed	Notes
--------	---------	--------	-------	----	-----	----------	-------	---------	----------	-------

Dissolved Anions by Ion Chromatography

EPA 300.0	Sulfate as SO4	28.6	mg/L	0.30	0.02		W404230	AEW	01/23/14 20:15	M1
-----------	----------------	------	------	------	------	--	---------	-----	----------------	----

This data has been reviewed for accuracy and has been authorized for release by the Laboratory Director or designee.

John Kern
Laboratory Director



One Government Gulch - PO Box 929

Kellogg ID 83837-0929

(208) 784-1258

Fax (208) 783-0891

Freeport McMoRan - Copper Queen Branch
36 West Highway 92
Bisbee, AZ 85603

Project Name: Copper Queen Branch Sulfate Mitigation Order

Work Order: **W4A0145**

Reported: 27-Jan-14 09:50

Client Sample ID: **McCONNELL 265**

Sampled: 08-Jan-14 12:34

SVL Sample ID: **W4A0145-02 (Ground Water)**

Sample Report Page 1 of 1

Received: 10-Jan-14

Sampled By: VH

Method	Analyte	Result	Units	RL	MDL	Dilution	Batch	Analyst	Analyzed	Notes
--------	---------	--------	-------	----	-----	----------	-------	---------	----------	-------

Dissolved Anions by Ion Chromatography

EPA 300.0	Sulfate as SO4	985	mg/L	15.0	1.05	50	W404230	AEW	01/23/14 20:49	D2,M3
-----------	----------------	-----	------	------	------	----	---------	-----	----------------	-------

This data has been reviewed for accuracy and has been authorized for release by the Laboratory Director or designee.

John Kern
Laboratory Director



One Government Gulch - PO Box 929

Kellogg ID 83837-0929

(208) 784-1258

Fax (208) 783-0891

Freeport McMoRan - Copper Queen Branch
36 West Highway 92
Bisbee, AZ 85603

Project Name: Copper Queen Branch Sulfate Mitigation Order

Work Order: **W4A0145**

Reported: 27-Jan-14 09:50

Client Sample ID: **FB20140108**

Sampled: 08-Jan-14 12:45

SVL Sample ID: **W4A0145-03 (Distilled Water)**

Sample Report Page 1 of 1

Received: 10-Jan-14

Sampled By: VH

Method	Analyte	Result	Units	RL	MDL	Dilution	Batch	Analyst	Analyzed	Notes
--------	---------	--------	-------	----	-----	----------	-------	---------	----------	-------

Anions by Ion Chromatography

EPA 300.0	Sulfate as SO4	< 0.30	mg/L	0.30	0.02		W404273	AEW	01/24/14 14:18	
-----------	----------------	--------	------	------	------	--	---------	-----	----------------	--

This data has been reviewed for accuracy and has been authorized for release by the Laboratory Director or designee.

John Kern
Laboratory Director



One Government Gulch - PO Box 929

Kellogg ID 83837-0929

(208) 784-1258

Fax (208) 783-0891

Freeport McMoRan - Copper Queen Branch
36 West Highway 92
Bisbee, AZ 85603

Project Name: Copper Queen Branch Sulfate Mitigation Order

Work Order: **W4A0145**

Reported: 27-Jan-14 09:50

Client Sample ID: **EQB20140108**

SVL Sample ID: **W4A0145-04 (Distilled Water)**

Sample Report Page 1 of 1

Sampled: 08-Jan-14 12:50

Received: 10-Jan-14

Sampled By: VH

Method	Analyte	Result	Units	RL	MDL	Dilution	Batch	Analyst	Analyzed	Notes
Anions by Ion Chromatography										
EPA 300.0	Sulfate as SO4	0.34	mg/L	0.30	0.02		W404273	AEW	01/24/14 14:28	

This data has been reviewed for accuracy and has been authorized for release by the Laboratory Director or designee.

John Kern
Laboratory Director



One Government Gulch - PO Box 929

Kellogg ID 83837-0929

(208) 784-1258

Fax (208) 783-0891

Freeport McMoRan - Copper Queen Branch
36 West Highway 92
Bisbee, AZ 85603

Project Name: Copper Queen Branch Sulfate Mitigation Order

Work Order: **W4A0145**

Reported: 27-Jan-14 09:50

Client Sample ID: **AWC-04**

SVL Sample ID: **W4A0145-05 (Ground Water)**

Sample Report Page 1 of 1

Sampled: 07-Jan-14 10:23

Received: 10-Jan-14

Sampled By: VH

Method	Analyte	Result	Units	RL	MDL	Dilution	Batch	Analyst	Analyzed	Notes
--------	---------	--------	-------	----	-----	----------	-------	---------	----------	-------

Dissolved Anions by Ion Chromatography

EPA 300.0	Sulfate as SO4	23.7	mg/L	0.30	0.02		W404230	AEW	01/23/14 21:11	
-----------	----------------	------	------	------	------	--	---------	-----	----------------	--

This data has been reviewed for accuracy and has been authorized for release by the Laboratory Director or designee.

John Kern
Laboratory Director



One Government Gulch - PO Box 929

Kellogg ID 83837-0929

(208) 784-1258

Fax (208) 783-0891

Freeport McMoRan - Copper Queen Branch
36 West Highway 92
Bisbee, AZ 85603

Project Name: Copper Queen Branch Sulfate Mitigation Order

Work Order: **W4A0145**

Reported: 27-Jan-14 09:50

Client Sample ID: **AWC-02**

SVL Sample ID: **W4A0145-06 (Ground Water)**

Sample Report Page 1 of 1

Sampled: 07-Jan-14 11:50

Received: 10-Jan-14

Sampled By: VH

Method	Analyte	Result	Units	RL	MDL	Dilution	Batch	Analyst	Analyzed	Notes
--------	---------	--------	-------	----	-----	----------	-------	---------	----------	-------

Dissolved Anions by Ion Chromatography

EPA 300.0	Sulfate as SO4	18.8	mg/L	0.30	0.02		W404230	AEW	01/23/14 21:23	
-----------	----------------	------	------	------	------	--	---------	-----	----------------	--

This data has been reviewed for accuracy and has been authorized for release by the Laboratory Director or designee.

John Kern
Laboratory Director



One Government Gulch - PO Box 929

Kellogg ID 83837-0929

(208) 784-1258

Fax (208) 783-0891

Freeport McMoRan - Copper Queen Branch
36 West Highway 92
Bisbee, AZ 85603

Project Name: Copper Queen Branch Sulfate Mitigation Order

Work Order: **W4A0145**

Reported: 27-Jan-14 09:50

Client Sample ID: **KEEFER**

SVL Sample ID: **W4A0145-07 (Ground Water)**

Sample Report Page 1 of 1

Sampled: 07-Jan-14 13:40

Received: 10-Jan-14

Sampled By: VH

Method	Analyte	Result	Units	RL	MDL	Dilution	Batch	Analyst	Analyzed	Notes
--------	---------	--------	-------	----	-----	----------	-------	---------	----------	-------

Dissolved Anions by Ion Chromatography

EPA 300.0	Sulfate as SO4	6.54	mg/L	0.30	0.02		W404230	AEW	01/23/14 21:34	
-----------	----------------	------	------	------	------	--	---------	-----	----------------	--

This data has been reviewed for accuracy and has been authorized for release by the Laboratory Director or designee.

John Kern
Laboratory Director



One Government Gulch - PO Box 929

Kellogg ID 83837-0929

(208) 784-1258

Fax (208) 783-0891

Freeport McMoRan - Copper Queen Branch
36 West Highway 92
Bisbee, AZ 85603

Project Name: Copper Queen Branch Sulfate Mitigation Order

Work Order: **W4A0145**

Reported: 27-Jan-14 09:50

Client Sample ID: **ZANDER**

SVL Sample ID: **W4A0145-08 (Ground Water)**

Sample Report Page 1 of 1

Sampled: 07-Jan-14 15:30

Received: 10-Jan-14

Sampled By: VH

Method	Analyte	Result	Units	RL	MDL	Dilution	Batch	Analyst	Analyzed	Notes
--------	---------	--------	-------	----	-----	----------	-------	---------	----------	-------

Dissolved Anions by Ion Chromatography

EPA 300.0	Sulfate as SO4	6.77	mg/L	0.30	0.02		W404230	AEW	01/23/14 22:08	
-----------	----------------	------	------	------	------	--	---------	-----	----------------	--

This data has been reviewed for accuracy and has been authorized for release by the Laboratory Director or designee.

John Kern
Laboratory Director



One Government Gulch - PO Box 929

Kellogg ID 83837-0929

(208) 784-1258

Fax (208) 783-0891

Freeport McMoRan - Copper Queen Branch
36 West Highway 92
Bisbee, AZ 85603

Project Name: Copper Queen Branch Sulfate Mitigation Order

Work Order: **W4A0145**

Reported: 27-Jan-14 09:50

Client Sample ID: **AWC-03**

SVL Sample ID: **W4A0145-09 (Ground Water)**

Sample Report Page 1 of 1

Sampled: 07-Jan-14 09:55

Received: 10-Jan-14

Sampled By: VH

Method	Analyte	Result	Units	RL	MDL	Dilution	Batch	Analyst	Analyzed	Notes
--------	---------	--------	-------	----	-----	----------	-------	---------	----------	-------

Dissolved Anions by Ion Chromatography

EPA 300.0	Sulfate as SO4	56.6	mg/L	1.50	0.10	5	W404230	AEW	01/23/14 22:19	D2
-----------	----------------	------	------	------	------	---	---------	-----	----------------	----

This data has been reviewed for accuracy and has been authorized for release by the Laboratory Director or designee.

John Kern
Laboratory Director



One Government Gulch - PO Box 929

Kellogg ID 83837-0929

(208) 784-1258

Fax (208) 783-0891

Freeport McMoRan - Copper Queen Branch
36 West Highway 92
Bisbee, AZ 85603

Project Name: Copper Queen Branch Sulfate Mitigation Order

Work Order: **W4A0145**

Reported: 27-Jan-14 09:50

Client Sample ID: **NESS**

SVL Sample ID: **W4A0145-10 (Ground Water)**

Sample Report Page 1 of 1

Sampled: 06-Jan-14 16:25

Received: 10-Jan-14

Sampled By: VH

Method	Analyte	Result	Units	RL	MDL	Dilution	Batch	Analyst	Analyzed	Notes
Dissolved Anions by Ion Chromatography										
EPA 300.0	Sulfate as SO4	53.4	mg/L	1.50	0.10	5	W404230	AEW	01/23/14 22:31	D2

This data has been reviewed for accuracy and has been authorized for release by the Laboratory Director or designee.

John Kern
Laboratory Director



One Government Gulch - PO Box 929

Kellogg ID 83837-0929

(208) 784-1258

Fax (208) 783-0891

Freeport McMoRan - Copper Queen Branch
36 West Highway 92
Bisbee, AZ 85603

Project Name: Copper Queen Branch Sulfate Mitigation Order

Work Order: **W4A0145**

Reported: 27-Jan-14 09:50

Client Sample ID: **COB-2**

SVL Sample ID: **W4A0145-11 (Ground Water)**

Sample Report Page 1 of 1

Sampled: 06-Jan-14 10:40

Received: 10-Jan-14

Sampled By: VH

Method	Analyte	Result	Units	RL	MDL	Dilution	Batch	Analyst	Analyzed	Notes
--------	---------	--------	-------	----	-----	----------	-------	---------	----------	-------

Dissolved Anions by Ion Chromatography

EPA 300.0	Sulfate as SO4	40.5	mg/L	1.50	0.10	5	W404230	AEW	01/23/14 22:42	D1
-----------	----------------	------	------	------	------	---	---------	-----	----------------	----

This data has been reviewed for accuracy and has been authorized for release by the Laboratory Director or designee.

John Kern
Laboratory Director



One Government Gulch - PO Box 929

Kellogg ID 83837-0929

(208) 784-1258

Fax (208) 783-0891

Freeport McMoRan - Copper Queen Branch
36 West Highway 92
Bisbee, AZ 85603

Project Name: Copper Queen Branch Sulfate Mitigation Order

Work Order: **W4A0145**

Reported: 27-Jan-14 09:50

Client Sample ID: **PALMER**

SVL Sample ID: **W4A0145-12 (Ground Water)**

Sample Report Page 1 of 1

Sampled: 06-Jan-14 12:44

Received: 10-Jan-14

Sampled By: VH

Method	Analyte	Result	Units	RL	MDL	Dilution	Batch	Analyst	Analyzed	Notes
--------	---------	--------	-------	----	-----	----------	-------	---------	----------	-------

Dissolved Anions by Ion Chromatography

EPA 300.0	Sulfate as SO4	17.4	mg/L	0.30	0.02		W404230	AEW	01/23/14 22:53	
-----------	----------------	------	------	------	------	--	---------	-----	----------------	--

This data has been reviewed for accuracy and has been authorized for release by the Laboratory Director or designee.

John Kern
Laboratory Director



One Government Gulch - PO Box 929

Kellogg ID 83837-0929

(208) 784-1258

Fax (208) 783-0891

Freeport McMoRan - Copper Queen Branch
36 West Highway 92
Bisbee, AZ 85603

Project Name: Copper Queen Branch Sulfate Mitigation Order

Work Order: **W4A0145**

Reported: 27-Jan-14 09:50

Client Sample ID: **ROGERS, E**

SVL Sample ID: **W4A0145-13 (Ground Water)**

Sample Report Page 1 of 1

Sampled: 07-Jan-14 17:05

Received: 10-Jan-14

Sampled By: VH

Method	Analyte	Result	Units	RL	MDL	Dilution	Batch	Analyst	Analyzed	Notes
--------	---------	--------	-------	----	-----	----------	-------	---------	----------	-------

Dissolved Anions by Ion Chromatography

EPA 300.0	Sulfate as SO4	6.24	mg/L	0.30	0.02		W404230	AEW	01/23/14 23:05	
-----------	----------------	------	------	------	------	--	---------	-----	----------------	--

This data has been reviewed for accuracy and has been authorized for release by the Laboratory Director or designee.

John Kern
Laboratory Director



One Government Gulch - PO Box 929

Kellogg ID 83837-0929

(208) 784-1258

Fax (208) 783-0891

Freeport McMoRan - Copper Queen Branch
36 West Highway 92
Bisbee, AZ 85603

Project Name: Copper Queen Branch Sulfate Mitigation Order

Work Order: **W4A0145**

Reported: 27-Jan-14 09:50

Client Sample ID: **EQB20140107**

SVL Sample ID: **W4A0145-14 (Distilled Water)**

Sample Report Page 1 of 1

Sampled: 07-Jan-14 12:01

Received: 10-Jan-14

Sampled By: VH

Method	Analyte	Result	Units	RL	MDL	Dilution	Batch	Analyst	Analyzed	Notes
--------	---------	--------	-------	----	-----	----------	-------	---------	----------	-------

Anions by Ion Chromatography

EPA 300.0	Sulfate as SO4	< 0.30	mg/L	0.30	0.02		W404273	AEW	01/24/14 14:37	
-----------	----------------	--------	------	------	------	--	---------	-----	----------------	--

This data has been reviewed for accuracy and has been authorized for release by the Laboratory Director or designee.

John Kern
Laboratory Director



One Government Gulch - PO Box 929

Kellogg ID 83837-0929

(208) 784-1258

Fax (208) 783-0891

Freeport McMoRan - Copper Queen Branch
36 West Highway 92
Bisbee, AZ 85603

Project Name: Copper Queen Branch Sulfate Mitigation Order

Work Order: **W4A0145**

Reported: 27-Jan-14 09:50

Client Sample ID: **DUP20140107**

SVL Sample ID: **W4A0145-15 (Ground Water)**

Sample Report Page 1 of 1

Sampled: 07-Jan-14 18:00

Received: 10-Jan-14

Sampled By: VH

Method	Analyte	Result	Units	RL	MDL	Dilution	Batch	Analyst	Analyzed	Notes
--------	---------	--------	-------	----	-----	----------	-------	---------	----------	-------

Dissolved Anions by Ion Chromatography

EPA 300.0	Sulfate as SO4	18.9	mg/L	0.30	0.02		W404230	AEW	01/23/14 23:16	
-----------	----------------	------	------	------	------	--	---------	-----	----------------	--

This data has been reviewed for accuracy and has been authorized for release by the Laboratory Director or designee.

John Kern
Laboratory Director



One Government Gulch - PO Box 929

Kellogg ID 83837-0929

(208) 784-1258

Fax (208) 783-0891

Freeport McMoRan - Copper Queen Branch
36 West Highway 92
Bisbee, AZ 85603

Project Name: Copper Queen Branch Sulfate Mitigation Order

Work Order: **W4A0145**

Reported: 27-Jan-14 09:50

Client Sample ID: **FB20140107**

SVL Sample ID: **W4A0145-16 (Distilled Water)**

Sample Report Page 1 of 1

Sampled: 07-Jan-14 12:02

Received: 10-Jan-14

Sampled By: VH

Method	Analyte	Result	Units	RL	MDL	Dilution	Batch	Analyst	Analyzed	Notes
--------	---------	--------	-------	----	-----	----------	-------	---------	----------	-------

Anions by Ion Chromatography

EPA 300.0	Sulfate as SO4	< 0.30	mg/L	0.30	0.02		W404273	AEW	01/24/14 15:05	
-----------	----------------	--------	------	------	------	--	---------	-----	----------------	--

This data has been reviewed for accuracy and has been authorized for release by the Laboratory Director or designee.

John Kern
Laboratory Director



One Government Gulch - PO Box 929

Kellogg ID 83837-0929

(208) 784-1258

Fax (208) 783-0891

Freeport McMoRan - Copper Queen Branch
36 West Highway 92
Bisbee, AZ 85603

Project Name: Copper Queen Branch Sulfate Mitigation Order

Work Order: **W4A0145**

Reported: 27-Jan-14 09:50

Client Sample ID: **McCONNELL 459**

Sampled: 08-Jan-14 13:46

SVL Sample ID: **W4A0145-17 (Ground Water)**

Received: 10-Jan-14

Sample Report Page 1 of 1

Sampled By: VH

Method	Analyte	Result	Units	RL	MDL	Dilution	Batch	Analyst	Analyzed	Notes
--------	---------	--------	-------	----	-----	----------	-------	---------	----------	-------

Dissolved Anions by Ion Chromatography

EPA 300.0	Sulfate as SO4	37.1	mg/L	0.30	0.02		W404230	AEW	01/23/14 23:27	
-----------	----------------	------	------	------	------	--	---------	-----	----------------	--

This data has been reviewed for accuracy and has been authorized for release by the Laboratory Director or designee.

John Kern
Laboratory Director



One Government Gulch - PO Box 929

Kellogg ID 83837-0929

(208) 784-1258

Fax (208) 783-0891

Freeport McMoRan - Copper Queen Branch
36 West Highway 92
Bisbee, AZ 85603

Project Name: Copper Queen Branch Sulfate Mitigation Order

Work Order: **W4A0145**

Reported: 27-Jan-14 09:50

Client Sample ID: **HOWARD 312**

SVL Sample ID: **W4A0145-18 (Ground Water)**

Sample Report Page 1 of 1

Sampled: 08-Jan-14 11:29

Received: 10-Jan-14

Sampled By: VH

Method	Analyte	Result	Units	RL	MDL	Dilution	Batch	Analyst	Analyzed	Notes
Dissolved Anions by Ion Chromatography										
EPA 300.0	Sulfate as SO4	70.8	mg/L	1.50	0.10	5	W404230	AEW	01/23/14 23:39	D2

This data has been reviewed for accuracy and has been authorized for release by the Laboratory Director or designee.

John Kern
Laboratory Director



One Government Gulch - PO Box 929

Kellogg ID 83837-0929

(208) 784-1258

Fax (208) 783-0891

Freeport McMoRan - Copper Queen Branch
36 West Highway 92
Bisbee, AZ 85603

Project Name: Copper Queen Branch Sulfate Mitigation Order

Work Order: **W4A0145**

Reported: 27-Jan-14 09:50

Client Sample ID: **HOWARD NR**

SVL Sample ID: **W4A0145-19 (Ground Water)**

Sample Report Page 1 of 1

Sampled: 08-Jan-14 09:43

Received: 10-Jan-14

Sampled By: VH

Method	Analyte	Result	Units	RL	MDL	Dilution	Batch	Analyst	Analyzed	Notes
--------	---------	--------	-------	----	-----	----------	-------	---------	----------	-------

Dissolved Anions by Ion Chromatography

EPA 300.0	Sulfate as SO4	462	mg/L	15.0	1.05	50	W404230	AEW	01/23/14 23:50	D2
-----------	----------------	-----	------	------	------	----	---------	-----	----------------	----

This data has been reviewed for accuracy and has been authorized for release by the Laboratory Director or designee.

John Kern
Laboratory Director



One Government Gulch - PO Box 929

Kellogg ID 83837-0929

(208) 784-1258

Fax (208) 783-0891

Freeport McMoRan - Copper Queen Branch
36 West Highway 92
Bisbee, AZ 85603

Project Name: Copper Queen Branch Sulfate Mitigation Order

Work Order: **W4A0145**

Reported: 27-Jan-14 09:50

Client Sample ID: **RUIZ**

SVL Sample ID: **W4A0145-20 (Ground Water)**

Sample Report Page 1 of 1

Sampled: 08-Jan-14 16:12

Received: 10-Jan-14

Sampled By: VH

Method	Analyte	Result	Units	RL	MDL	Dilution	Batch	Analyst	Analyzed	Notes
--------	---------	--------	-------	----	-----	----------	-------	---------	----------	-------

Dissolved Anions by Ion Chromatography

EPA 300.0	Sulfate as SO4	220	mg/L	3.00	0.21	10	W404230	AEW	01/23/14 18:33	D2
-----------	----------------	-----	------	------	------	----	---------	-----	----------------	----

This data has been reviewed for accuracy and has been authorized for release by the Laboratory Director or designee.

John Kern
Laboratory Director



One Government Gulch - PO Box 929

Kellogg ID 83837-0929

(208) 784-1258

Fax (208) 783-0891

Freeport McMoRan - Copper Queen Branch
36 West Highway 92
Bisbee, AZ 85603

Project Name: Copper Queen Branch Sulfate Mitigation Order

Work Order: **W4A0145**

Reported: 27-Jan-14 09:50

Client Sample ID: **TVI 875**

Sampled: 09-Jan-14 09:57

SVL Sample ID: **W4A0145-21 (Ground Water)**

Received: 10-Jan-14

Sample Report Page 1 of 1

Sampled By: VH

Method	Analyte	Result	Units	RL	MDL	Dilution	Batch	Analyst	Analyzed	Notes
--------	---------	--------	-------	----	-----	----------	-------	---------	----------	-------

Dissolved Anions by Ion Chromatography

EPA 300.0	Sulfate as SO4	305	mg/L	3.00	0.21	10	W404230	AEW	01/23/14 18:44	D2
-----------	----------------	-----	------	------	------	----	---------	-----	----------------	----

This data has been reviewed for accuracy and has been authorized for release by the Laboratory Director or designee.

John Kern
Laboratory Director



One Government Gulch - PO Box 929

Kellogg ID 83837-0929

(208) 784-1258

Fax (208) 783-0891

Freeport McMoRan - Copper Queen Branch
36 West Highway 92
Bisbee, AZ 85603

Project Name: Copper Queen Branch Sulfate Mitigation Order

Work Order: **W4A0145**

Reported: 27-Jan-14 09:50

Client Sample ID: **PARRA**

SVL Sample ID: **W4A0145-22 (Ground Water)**

Sample Report Page 1 of 1

Sampled: 08-Jan-14 17:06

Received: 10-Jan-14

Sampled By: VH

Method	Analyte	Result	Units	RL	MDL	Dilution	Batch	Analyst	Analyzed	Notes
--------	---------	--------	-------	----	-----	----------	-------	---------	----------	-------

Dissolved Anions by Ion Chromatography

EPA 300.0	Sulfate as SO4	437	mg/L	7.50	0.52	25	W404230	AEW	01/23/14 18:55	D2
-----------	----------------	-----	------	------	------	----	---------	-----	----------------	----

This data has been reviewed for accuracy and has been authorized for release by the Laboratory Director or designee.

John Kern
Laboratory Director



One Government Gulch - PO Box 929

Kellogg ID 83837-0929

(208) 784-1258

Fax (208) 783-0891

Freeport McMoRan - Copper Queen Branch
36 West Highway 92
Bisbee, AZ 85603

Project Name: Copper Queen Branch Sulfate Mitigation Order

Work Order: **W4A0145**

Reported: 27-Jan-14 09:50

Client Sample ID: **ROGERS 803**

SVL Sample ID: **W4A0145-23 (Ground Water)**

Sample Report Page 1 of 1

Sampled: 09-Jan-14 10:45

Received: 10-Jan-14

Sampled By: VH

Method	Analyte	Result	Units	RL	MDL	Dilution	Batch	Analyst	Analyzed	Notes
--------	---------	--------	-------	----	-----	----------	-------	---------	----------	-------

Dissolved Anions by Ion Chromatography

EPA 300.0	Sulfate as SO4	190	mg/L	3.00	0.21	10	W404230	AEW	01/23/14 19:07	D2
-----------	----------------	-----	------	------	------	----	---------	-----	----------------	----

This data has been reviewed for accuracy and has been authorized for release by the Laboratory Director or designee.

John Kern
Laboratory Director



One Government Gulch - PO Box 929

Kellogg ID 83837-0929

(208) 784-1258

Fax (208) 783-0891

Freeport McMoRan - Copper Queen Branch
36 West Highway 92
Bisbee, AZ 85603

Project Name: Copper Queen Branch Sulfate Mitigation Order

Work Order: **W4A0145**

Reported: 27-Jan-14 09:50

Client Sample ID: **BMO-2008-4B**

SVL Sample ID: **W4A0145-24 (Ground Water)**

Sample Report Page 1 of 1

Sampled: 09-Jan-14 12:33

Received: 10-Jan-14

Sampled By: VH

Method	Analyte	Result	Units	RL	MDL	Dilution	Batch	Analyst	Analyzed	Notes
--------	---------	--------	-------	----	-----	----------	-------	---------	----------	-------

Dissolved Anions by Ion Chromatography

EPA 300.0	Sulfate as SO4	11.1	mg/L	0.30	0.02		W404230	AEW	01/23/14 19:18	
-----------	----------------	------	------	------	------	--	---------	-----	----------------	--

This data has been reviewed for accuracy and has been authorized for release by the Laboratory Director or designee.

John Kern
Laboratory Director



One Government Gulch - PO Box 929

Kellogg ID 83837-0929

(208) 784-1258

Fax (208) 783-0891

Freeport McMoRan - Copper Queen Branch
36 West Highway 92
Bisbee, AZ 85603

Project Name: Copper Queen Branch Sulfate Mitigation Order

Work Order: **W4A0145**

Reported: 27-Jan-14 09:50

Client Sample ID: **ANDERSON 458**

SVL Sample ID: **W4A0145-25 (Ground Water)**

Sample Report Page 1 of 1

Sampled: 09-Jan-14 14:29

Received: 10-Jan-14

Sampled By: VH

Method	Analyte	Result	Units	RL	MDL	Dilution	Batch	Analyst	Analyzed	Notes
--------	---------	--------	-------	----	-----	----------	-------	---------	----------	-------

Dissolved Anions by Ion Chromatography

EPA 300.0	Sulfate as SO4	26.2	mg/L	1.50	0.10	5	W404250	AEW	01/23/14 21:44	D1
-----------	----------------	------	------	------	------	---	---------	-----	----------------	----

This data has been reviewed for accuracy and has been authorized for release by the Laboratory Director or designee.

John Kern
Laboratory Director



One Government Gulch - PO Box 929

Kellogg ID 83837-0929

(208) 784-1258

Fax (208) 783-0891

Freeport McMoRan - Copper Queen Branch
36 West Highway 92
Bisbee, AZ 85603

Project Name: Copper Queen Branch Sulfate Mitigation Order

Work Order: **W4A0145**

Reported: 27-Jan-14 09:50

Client Sample ID: **DUP20140109**

SVL Sample ID: **W4A0145-26 (Ground Water)**

Sample Report Page 1 of 1

Sampled: 09-Jan-14 18:00

Received: 10-Jan-14

Sampled By: VH

Method	Analyte	Result	Units	RL	MDL	Dilution	Batch	Analyst	Analyzed	Notes
--------	---------	--------	-------	----	-----	----------	-------	---------	----------	-------

Dissolved Anions by Ion Chromatography

EPA 300.0	Sulfate as SO4	26.2	mg/L	1.50	0.10	5	W404250	AEW	01/23/14 22:13	D1
-----------	----------------	------	------	------	------	---	---------	-----	----------------	----

This data has been reviewed for accuracy and has been authorized for release by the Laboratory Director or designee.

John Kern
Laboratory Director



Freeport McMoRan - Copper Queen Branch
 36 West Highway 92
 Bisbee, AZ 85603

Project Name: Copper Queen Branch Sulfate Mitigation Order
 Work Order: **W4A0145**
 Reported: 27-Jan-14 09:50

Quality Control - BLANK Data

Method	Analyte	Units	Result	MDL	MRL	Batch ID	Analyzed	Notes
Anions by Ion Chromatography								
EPA 300.0	Sulfate as SO4	mg/L	<0.30	0.02	0.30	W404273	24-Jan-14	
Dissolved Anions by Ion Chromatography								
EPA 300.0	Sulfate as SO4	mg/L	<0.30	0.02	0.30	W404230	23-Jan-14	
EPA 300.0	Sulfate as SO4	mg/L	<0.30	0.02	0.30	W404250	23-Jan-14	

Quality Control - LABORATORY CONTROL SAMPLE Data

Method	Analyte	Units	LCS Result	LCS True	% Rec.	Acceptance Limits	Batch ID	Analyzed	Notes
Anions by Ion Chromatography									
EPA 300.0	Sulfate as SO4	mg/L	10.3	10.0	103	90 - 110	W404273	24-Jan-14	
Dissolved Anions by Ion Chromatography									
EPA 300.0	Sulfate as SO4	mg/L	10.7	10.0	107	90 - 110	W404230	23-Jan-14	
EPA 300.0	Sulfate as SO4	mg/L	10.6	10.0	106	90 - 110	W404250	23-Jan-14	

Quality Control - MATRIX SPIKE Data

Method	Analyte	Units	Spike Result	Sample Result (R)	Spike Level (S)	% Rec.	Acceptance Limits	Batch ID	Analyzed	Notes
Anions by Ion Chromatography										
EPA 300.0	Sulfate as SO4	mg/L	32.3	20.7	10.0	115	90 - 110	W404273	24-Jan-14	M1
EPA 300.0	Sulfate as SO4	mg/L	72.2	62.8	10.0	93.3	90 - 110	W404273	24-Jan-14	D2,M3
Dissolved Anions by Ion Chromatography										
EPA 300.0	Sulfate as SO4	mg/L	39.8	28.6	10.0	112	90 - 110	W404230	23-Jan-14	M1
EPA 300.0	Sulfate as SO4	mg/L	986	985	10.0	R > 4S	90 - 110	W404230	23-Jan-14	D2,M3
EPA 300.0	Sulfate as SO4	mg/L	35.8	26.2	10.0	96.6	90 - 110	W404250	23-Jan-14	D1

Quality Control - MATRIX SPIKE DUPLICATE Data

Method	Analyte	Units	MSD Result	Spike Result	Spike Level	%R	RPD	RPD Limit	Batch ID	Analyzed	Notes
Anions by Ion Chromatography											
EPA 300.0	Sulfate as SO4	mg/L	32.3	32.3	10.0	116	0.3	20	W404273	24-Jan-14	M1
Dissolved Anions by Ion Chromatography											
EPA 300.0	Sulfate as SO4	mg/L	39.9	39.8	10.0	113	0.1	20	W404230	23-Jan-14	M1
EPA 300.0	Sulfate as SO4	mg/L	35.9	35.8	10.0	96.8	0.1	20	W404250	23-Jan-14	D1



Freeport McMoRan - Copper Queen Branch
36 West Highway 92
Bisbee, AZ 85603

Project Name: Copper Queen Branch Sulfate Mitigation Order

Work Order: **W4A0145**

Reported: 27-Jan-14 09:50

Notes and Definitions

D1	Sample required dilution due to matrix.
D2	Sample required dilution due to high concentration of target analyte.
M1	Matrix spike recovery was high, but the LCS recovery was acceptable.
M3	The spike recovery value is unusable since the analyte concentration in the sample is disproportionate to spike level. The LCS was acceptable.
LCS	Laboratory Control Sample (Blank Spike)
RPD	Relative Percent Difference
UDL	A result is less than the detection limit
R > 4S	% recovery not applicable, sample concentration more than four times greater than spike level
<RL	A result is less than the reporting limit
MRL	Method Reporting Limit
MDL	Method Detection Limit
N/A	Not Applicable



One Government Gulch - PO Box 929

Kellogg ID 83837-0929

(208) 784-1258

Fax (208) 783-0891

Freeport McMoRan - Copper Queen Branch
36 West Highway 92
Bisbee, AZ 85603

Project Name: Copper Queen Branch Sulfate Mitigation Order / WELL INVENTORY

Work Order: **W4A0279**

Reported: 24-Jan-14 12:30

ANALYTICAL REPORT FOR SAMPLES

Sample ID	Laboratory ID	Matrix	Date Sampled	Sampled By	Date Received
POWER	W4A0279-01	Ground Water	16-Jan-14 10:33	VH	17-Jan-2014

Solid samples are analyzed on an as-received, wet-weight basis, unless otherwise requested. Non-Detects are reported at the MDL.

Sample preparation is defined by the client as per their Data Quality Objectives.

This report supercedes any previous reports for this Work Order. The complete report includes pages for each sample, a full QC report, and a notes section.

The results presented in this report relate only to the samples, and meet all requirements of the NELAC Standards unless otherwise noted.



One Government Gulch - PO Box 929

Kellogg ID 83837-0929

(208) 784-1258

Fax (208) 783-0891

Freeport McMoRan - Copper Queen Branch
36 West Highway 92
Bisbee, AZ 85603

Project Name: Copper Queen Branch Sulfate Mitigation Order / WELL INVENTORY

Work Order: **W4A0279**

Reported: 24-Jan-14 12:30

Client Sample ID: **POWER**

SVL Sample ID: **W4A0279-01 (Ground Water)**

Sample Report Page 1 of 1

Sampled: 16-Jan-14 10:33

Received: 17-Jan-14

Sampled By: VH

Method	Analyte	Result	Units	RL	MDL	Dilution	Batch	Analyst	Analyzed	Notes
--------	---------	--------	-------	----	-----	----------	-------	---------	----------	-------

Dissolved Anions by Ion Chromatography

EPA 300.0	Sulfate as SO4	234	mg/L	7.50	0.52	25	W404250	AEW	01/23/14 22:22	D2
-----------	----------------	-----	------	------	------	----	---------	-----	----------------	----

This data has been reviewed for accuracy and has been authorized for release by the Laboratory Director or designee.

John Kern
Laboratory Director



One Government Gulch - PO Box 929

Kellogg ID 83837-0929

(208) 784-1258

Fax (208) 783-0891

Freeport McMoRan - Copper Queen Branch
 36 West Highway 92
 Bisbee, AZ 85603

Project Name: Copper Queen Branch Sulfate Mitigation Order / WELL INVENTORY
 Work Order: **W4A0279**
 Reported: 24-Jan-14 12:30

Quality Control - BLANK Data

Method	Analyte	Units	Result	MDL	MRL	Batch ID	Analyzed	Notes
--------	---------	-------	--------	-----	-----	----------	----------	-------

Dissolved Anions by Ion Chromatography

EPA 300.0	Sulfate as SO4	mg/L	<0.30	0.02	0.30	W404250	23-Jan-14	
-----------	----------------	------	-------	------	------	---------	-----------	--

Quality Control - LABORATORY CONTROL SAMPLE Data

Method	Analyte	Units	LCS Result	LCS True	% Rec.	Acceptance Limits	Batch ID	Analyzed	Notes
--------	---------	-------	------------	----------	--------	-------------------	----------	----------	-------

Dissolved Anions by Ion Chromatography

EPA 300.0	Sulfate as SO4	mg/L	10.6	10.0	106	90 - 110	W404250	23-Jan-14	
-----------	----------------	------	------	------	-----	----------	---------	-----------	--

Quality Control - MATRIX SPIKE Data

Method	Analyte	Units	Spike Result	Sample Result (R)	Spike Level (S)	% Rec.	Acceptance Limits	Batch ID	Analyzed	Notes
--------	---------	-------	--------------	-------------------	-----------------	--------	-------------------	----------	----------	-------

Dissolved Anions by Ion Chromatography

EPA 300.0	Sulfate as SO4	mg/L	35.8	26.2	10.0	96.6	90 - 110	W404250	23-Jan-14	D1
-----------	----------------	------	------	------	------	------	----------	---------	-----------	----

Quality Control - MATRIX SPIKE DUPLICATE Data

Method	Analyte	Units	MSD Result	Spike Result	Spike Level	%R	RPD	RPD Limit	Batch ID	Analyzed	Notes
--------	---------	-------	------------	--------------	-------------	----	-----	-----------	----------	----------	-------

Dissolved Anions by Ion Chromatography

EPA 300.0	Sulfate as SO4	mg/L	35.9	35.8	10.0	96.8	0.1	20	W404250	23-Jan-14	D1
-----------	----------------	------	------	------	------	------	-----	----	---------	-----------	----

Notes and Definitions

- D1 Sample required dilution due to matrix.
- D2 Sample required dilution due to high concentration of target analyte.
- LCS Laboratory Control Sample (Blank Spike)
- RPD Relative Percent Difference
- UDL A result is less than the detection limit
- R > 4S % recovery not applicable, sample concentration more than four times greater than spike level
- <RL A result is less than the reporting limit
- MRL Method Reporting Limit
- MDL Method Detection Limit
- N/A Not Applicable



Freeport McMoRan - Copper Queen Branch
36 West Highway 92
Bisbee, AZ 85603

Project Name: Copper Queen Branch Sulfate Mitigation Order
Work Order: **W4A0281**
Reported: 03-Feb-14 12:22

ANALYTICAL REPORT FOR SAMPLES

Sample ID	Laboratory ID	Matrix	Date Sampled	Sampled By	Date Received
NWC-06	W4A0281-01	Ground Water	13-Jan-14 10:05	VH	17-Jan-2014
NWC-04	W4A0281-02	Ground Water	13-Jan-14 09:07	VH	17-Jan-2014
BIMA	W4A0281-03	Ground Water	10-Jan-14 12:09	VH	17-Jan-2014
SWAN	W4A0281-04	Ground Water	10-Jan-14 13:49	VH	17-Jan-2014
RAMIREZ	W4A0281-05	Ground Water	13-Jan-14 12:20	VH	17-Jan-2014
SCHWARTZ	W4A0281-06	Ground Water	13-Jan-14 14:56	VH	17-Jan-2014
ECHAVE	W4A0281-07	Ground Water	13-Jan-14 16:42	VH	17-Jan-2014
EPPELE 641	W4A0281-08	Ground Water	14-Jan-14 10:01	VH	17-Jan-2014
TM-10	W4A0281-09	Ground Water	15-Jan-14 15:30	VH	17-Jan-2014
BMO-2010-3M	W4A0281-10	Ground Water	15-Jan-14 13:17	VH	17-Jan-2014
BMO-2010-3B	W4A0281-11	Ground Water	15-Jan-14 10:25	VH	17-Jan-2014
RAY	W4A0281-12	Ground Water	14-Jan-14 17:09	VH	17-Jan-2014
FB20140114	W4A0281-13	Distilled Water	14-Jan-14 15:32	VH	17-Jan-2014
EQB20140114	W4A0281-14	Distilled Water	14-Jan-14 15:31	VH	17-Jan-2014
FRANCO 383	W4A0281-15	Ground Water	14-Jan-14 15:27	VH	17-Jan-2014
EAST	W4A0281-16	Ground Water	14-Jan-14 13:16	VH	17-Jan-2014
THOMPSON 341	W4A0281-17	Ground Water	16-Jan-14 12:50	VH	17-Jan-2014
COOPER	W4A0281-18	Ground Water	16-Jan-14 11:44	VH	17-Jan-2014
WEED	W4A0281-19	Ground Water	15-Jan-14 16:39	VH	17-Jan-2014
NOTEMAN	W4A0281-20	Ground Water	10-Jan-14 11:17	VH	17-Jan-2014
PANAGAKOS	W4A0281-21	Ground Water	10-Jan-14 09:50	VH	17-Jan-2014
DODSON	W4A0281-22	Ground Water	09-Jan-14 16:30	VH	17-Jan-2014
OSBORN	W4A0281-23	Ground Water	10-Jan-14 13:00	VH	17-Jan-2014
BANKS 986	W4A0281-24	Ground Water	14-Jan-14 12:20	VH	17-Jan-2014
NWC-02	W4A0281-25	Ground Water	13-Jan-14 10:35	VH	17-Jan-2014
CHAMBERS	W4A0281-26	Ground Water	13-Jan-14 13:02	VH	17-Jan-2014
DUP20140114	W4A0281-27	Ground Water	14-Jan-14 18:00	VH	17-Jan-2014

Solid samples are analyzed on an as-received, wet-weight basis, unless otherwise requested. Non-Detects are reported at the MDL. Sample preparation is defined by the client as per their Data Quality Objectives. This report supercedes any previous reports for this Work Order. The complete report includes pages for each sample, a full QC report, and a notes section. The results presented in this report relate only to the samples, and meet all requirements of the NELAC Standards unless otherwise noted.



One Government Gulch - PO Box 929

Kellogg ID 83837-0929

(208) 784-1258

Fax (208) 783-0891

Freeport McMoRan - Copper Queen Branch
36 West Highway 92
Bisbee, AZ 85603

Project Name: Copper Queen Branch Sulfate Mitigation Order

Work Order: **W4A0281**

Reported: 03-Feb-14 12:22

Client Sample ID: **NWC-06**

SVL Sample ID: **W4A0281-01 (Ground Water)**

Sample Report Page 1 of 1

Sampled: 13-Jan-14 10:05

Received: 17-Jan-14

Sampled By: VH

Method	Analyte	Result	Units	RL	MDL	Dilution	Batch	Analyst	Analyzed	Notes
Dissolved Anions by Ion Chromatography										
EPA 300.0	Sulfate as SO4	8.78	mg/L	0.30	0.02		W405125	AEW	01/28/14 23:05	M1

This data has been reviewed for accuracy and has been authorized for release by the Laboratory Director or designee.

Kirby Gray
Technical Director



One Government Gulch - PO Box 929

Kellogg ID 83837-0929

(208) 784-1258

Fax (208) 783-0891

Freeport McMoRan - Copper Queen Branch
36 West Highway 92
Bisbee, AZ 85603

Project Name: Copper Queen Branch Sulfate Mitigation Order

Work Order: **W4A0281**

Reported: 03-Feb-14 12:22

Client Sample ID: **NWC-04**

SVL Sample ID: **W4A0281-02 (Ground Water)**

Sample Report Page 1 of 1

Sampled: 13-Jan-14 09:07

Received: 17-Jan-14

Sampled By: VH

Method	Analyte	Result	Units	RL	MDL	Dilution	Batch	Analyst	Analyzed	Notes
--------	---------	--------	-------	----	-----	----------	-------	---------	----------	-------

Dissolved Anions by Ion Chromatography

EPA 300.0	Sulfate as SO4	197	mg/L	3.00	0.21	10	W405125	AEW	01/28/14 23:39	D2
-----------	----------------	-----	------	------	------	----	---------	-----	----------------	----

This data has been reviewed for accuracy and has been authorized for release by the Laboratory Director or designee.

Kirby Gray
Technical Director



One Government Gulch - PO Box 929

Kellogg ID 83837-0929

(208) 784-1258

Fax (208) 783-0891

Freeport McMoRan - Copper Queen Branch
36 West Highway 92
Bisbee, AZ 85603

Project Name: Copper Queen Branch Sulfate Mitigation Order

Work Order: **W4A0281**

Reported: 03-Feb-14 12:22

Client Sample ID: **BIMA**

SVL Sample ID: **W4A0281-03 (Ground Water)**

Sample Report Page 1 of 1

Sampled: 10-Jan-14 12:09

Received: 17-Jan-14

Sampled By: VH

Method	Analyte	Result	Units	RL	MDL	Dilution	Batch	Analyst	Analyzed	Notes
--------	---------	--------	-------	----	-----	----------	-------	---------	----------	-------

Dissolved Anions by Ion Chromatography

EPA 300.0	Sulfate as SO4	297	mg/L	7.50	0.52	25	W405125	AEW	01/28/14 23:50	D2
-----------	----------------	-----	------	------	------	----	---------	-----	----------------	----

This data has been reviewed for accuracy and has been authorized for release by the Laboratory Director or designee.

Kirby Gray
Technical Director



One Government Gulch - PO Box 929

Kellogg ID 83837-0929

(208) 784-1258

Fax (208) 783-0891

Freeport McMoRan - Copper Queen Branch
36 West Highway 92
Bisbee, AZ 85603

Project Name: Copper Queen Branch Sulfate Mitigation Order

Work Order: **W4A0281**

Reported: 03-Feb-14 12:22

Client Sample ID: **SWAN**

SVL Sample ID: **W4A0281-04 (Ground Water)**

Sample Report Page 1 of 1

Sampled: 10-Jan-14 13:49

Received: 17-Jan-14

Sampled By: VH

Method	Analyte	Result	Units	RL	MDL	Dilution	Batch	Analyst	Analyzed	Notes
--------	---------	--------	-------	----	-----	----------	-------	---------	----------	-------

Dissolved Anions by Ion Chromatography

EPA 300.0	Sulfate as SO4	19.2	mg/L	0.30	0.02		W405125	AEW	01/29/14 00:01	
-----------	----------------	------	------	------	------	--	---------	-----	----------------	--

This data has been reviewed for accuracy and has been authorized for release by the Laboratory Director or designee.

Kirby Gray
Technical Director



One Government Gulch - PO Box 929

Kellogg ID 83837-0929

(208) 784-1258

Fax (208) 783-0891

Freeport McMoRan - Copper Queen Branch
36 West Highway 92
Bisbee, AZ 85603

Project Name: Copper Queen Branch Sulfate Mitigation Order

Work Order: **W4A0281**

Reported: 03-Feb-14 12:22

Client Sample ID: **RAMIREZ**

SVL Sample ID: **W4A0281-05 (Ground Water)**

Sample Report Page 1 of 1

Sampled: 13-Jan-14 12:20

Received: 17-Jan-14

Sampled By: VH

Method	Analyte	Result	Units	RL	MDL	Dilution	Batch	Analyst	Analyzed	Notes
--------	---------	--------	-------	----	-----	----------	-------	---------	----------	-------

Dissolved Anions by Ion Chromatography

EPA 300.0	Sulfate as SO4	8.79	mg/L	0.30	0.02		W405125	AEW	01/29/14 00:13	
-----------	----------------	------	------	------	------	--	---------	-----	----------------	--

This data has been reviewed for accuracy and has been authorized for release by the Laboratory Director or designee.

Kirby Gray
Technical Director



One Government Gulch - PO Box 929

Kellogg ID 83837-0929

(208) 784-1258

Fax (208) 783-0891

Freeport McMoRan - Copper Queen Branch
36 West Highway 92
Bisbee, AZ 85603

Project Name: Copper Queen Branch Sulfate Mitigation Order

Work Order: **W4A0281**

Reported: 03-Feb-14 12:22

Client Sample ID: **SCHWARTZ**

SVL Sample ID: **W4A0281-06 (Ground Water)**

Sample Report Page 1 of 1

Sampled: 13-Jan-14 14:56

Received: 17-Jan-14

Sampled By: VH

Method	Analyte	Result	Units	RL	MDL	Dilution	Batch	Analyst	Analyzed	Notes
--------	---------	--------	-------	----	-----	----------	-------	---------	----------	-------

Dissolved Anions by Ion Chromatography

EPA 300.0	Sulfate as SO4	125	mg/L	3.00	0.21	10	W405280	AEW	01/31/14 20:45	D2,M3
-----------	----------------	-----	------	------	------	----	---------	-----	----------------	-------

This data has been reviewed for accuracy and has been authorized for release by the Laboratory Director or designee.

Kirby Gray
Technical Director



One Government Gulch - PO Box 929

Kellogg ID 83837-0929

(208) 784-1258

Fax (208) 783-0891

Freeport McMoRan - Copper Queen Branch
36 West Highway 92
Bisbee, AZ 85603

Project Name: Copper Queen Branch Sulfate Mitigation Order

Work Order: **W4A0281**

Reported: 03-Feb-14 12:22

Client Sample ID: **ECHAVE**

SVL Sample ID: **W4A0281-07 (Ground Water)**

Sample Report Page 1 of 1

Sampled: 13-Jan-14 16:42

Received: 17-Jan-14

Sampled By: VH

Method	Analyte	Result	Units	RL	MDL	Dilution	Batch	Analyst	Analyzed	Notes
--------	---------	--------	-------	----	-----	----------	-------	---------	----------	-------

Dissolved Anions by Ion Chromatography

EPA 300.0	Sulfate as SO4	25.7	mg/L	0.30	0.02		W405280	AEW	01/31/14 21:16	
-----------	----------------	------	------	------	------	--	---------	-----	----------------	--

This data has been reviewed for accuracy and has been authorized for release by the Laboratory Director or designee.

Kirby Gray
Technical Director



One Government Gulch - PO Box 929

Kellogg ID 83837-0929

(208) 784-1258

Fax (208) 783-0891

Freeport McMoRan - Copper Queen Branch
36 West Highway 92
Bisbee, AZ 85603

Project Name: Copper Queen Branch Sulfate Mitigation Order

Work Order: **W4A0281**

Reported: 03-Feb-14 12:22

Client Sample ID: **EPPELE 641**

SVL Sample ID: **W4A0281-08 (Ground Water)**

Sample Report Page 1 of 1

Sampled: 14-Jan-14 10:01

Received: 17-Jan-14

Sampled By: VH

Method	Analyte	Result	Units	RL	MDL	Dilution	Batch	Analyst	Analyzed	Notes
--------	---------	--------	-------	----	-----	----------	-------	---------	----------	-------

Dissolved Anions by Ion Chromatography

EPA 300.0	Sulfate as SO4	29.0	mg/L	0.30	0.02		W405280	AEW	01/31/14 21:37	
-----------	----------------	------	------	------	------	--	---------	-----	----------------	--

This data has been reviewed for accuracy and has been authorized for release by the Laboratory Director or designee.

Kirby Gray
Technical Director



One Government Gulch - PO Box 929

Kellogg ID 83837-0929

(208) 784-1258

Fax (208) 783-0891

Freeport McMoRan - Copper Queen Branch
36 West Highway 92
Bisbee, AZ 85603

Project Name: Copper Queen Branch Sulfate Mitigation Order

Work Order: **W4A0281**

Reported: 03-Feb-14 12:22

Client Sample ID: **TM-10**

SVL Sample ID: **W4A0281-09 (Ground Water)**

Sample Report Page 1 of 1

Sampled: 15-Jan-14 15:30

Received: 17-Jan-14

Sampled By: VH

Method	Analyte	Result	Units	RL	MDL	Dilution	Batch	Analyst	Analyzed	Notes
--------	---------	--------	-------	----	-----	----------	-------	---------	----------	-------

Dissolved Anions by Ion Chromatography

EPA 300.0	Sulfate as SO4	3.98	mg/L	0.30	0.02		W405280	AEW	01/31/14 21:47	
-----------	----------------	------	------	------	------	--	---------	-----	----------------	--

This data has been reviewed for accuracy and has been authorized for release by the Laboratory Director or designee.

Kirby Gray
Technical Director



One Government Gulch - PO Box 929

Kellogg ID 83837-0929

(208) 784-1258

Fax (208) 783-0891

Freeport McMoRan - Copper Queen Branch
36 West Highway 92
Bisbee, AZ 85603

Project Name: Copper Queen Branch Sulfate Mitigation Order

Work Order: **W4A0281**

Reported: 03-Feb-14 12:22

Client Sample ID: **BMO-2010-3M**

SVL Sample ID: **W4A0281-10 (Ground Water)**

Sample Report Page 1 of 1

Sampled: 15-Jan-14 13:17

Received: 17-Jan-14

Sampled By: VH

Method	Analyte	Result	Units	RL	MDL	Dilution	Batch	Analyst	Analyzed	Notes
--------	---------	--------	-------	----	-----	----------	-------	---------	----------	-------

Dissolved Anions by Ion Chromatography

EPA 300.0	Sulfate as SO4	9.14	mg/L	0.30	0.02		W405280	AEW	01/31/14 21:58	
-----------	----------------	------	------	------	------	--	---------	-----	----------------	--

This data has been reviewed for accuracy and has been authorized for release by the Laboratory Director or designee.

Kirby Gray
Technical Director



One Government Gulch - PO Box 929

Kellogg ID 83837-0929

(208) 784-1258

Fax (208) 783-0891

Freeport McMoRan - Copper Queen Branch
36 West Highway 92
Bisbee, AZ 85603

Project Name: Copper Queen Branch Sulfate Mitigation Order

Work Order: **W4A0281**

Reported: 03-Feb-14 12:22

Client Sample ID: **BMO-2010-3B**

SVL Sample ID: **W4A0281-11 (Ground Water)**

Sample Report Page 1 of 1

Sampled: 15-Jan-14 10:25

Received: 17-Jan-14

Sampled By: VH

Method	Analyte	Result	Units	RL	MDL	Dilution	Batch	Analyst	Analyzed	Notes
--------	---------	--------	-------	----	-----	----------	-------	---------	----------	-------

Dissolved Anions by Ion Chromatography

EPA 300.0	Sulfate as SO4	18.8	mg/L	0.30	0.02		W405280	AEW	01/31/14 22:29	
-----------	----------------	------	------	------	------	--	---------	-----	----------------	--

This data has been reviewed for accuracy and has been authorized for release by the Laboratory Director or designee.

Kirby Gray
Technical Director



One Government Gulch - PO Box 929

Kellogg ID 83837-0929

(208) 784-1258

Fax (208) 783-0891

Freeport McMoRan - Copper Queen Branch
36 West Highway 92
Bisbee, AZ 85603

Project Name: Copper Queen Branch Sulfate Mitigation Order

Work Order: **W4A0281**

Reported: 03-Feb-14 12:22

Client Sample ID: **RAY**

SVL Sample ID: **W4A0281-12 (Ground Water)**

Sample Report Page 1 of 1

Sampled: 14-Jan-14 17:09

Received: 17-Jan-14

Sampled By: VH

Method	Analyte	Result	Units	RL	MDL	Dilution	Batch	Analyst	Analyzed	Notes
--------	---------	--------	-------	----	-----	----------	-------	---------	----------	-------

Dissolved Anions by Ion Chromatography

EPA 300.0	Sulfate as SO4	133	mg/L	3.00	0.21	10	W405280	AEW	01/31/14 22:39	D2
-----------	----------------	-----	------	------	------	----	---------	-----	----------------	----

This data has been reviewed for accuracy and has been authorized for release by the Laboratory Director or designee.

Kirby Gray
Technical Director



One Government Gulch - PO Box 929

Kellogg ID 83837-0929

(208) 784-1258

Fax (208) 783-0891

Freeport McMoRan - Copper Queen Branch
36 West Highway 92
Bisbee, AZ 85603

Project Name: Copper Queen Branch Sulfate Mitigation Order

Work Order: **W4A0281**

Reported: 03-Feb-14 12:22

Client Sample ID: **FB20140114**

Sampled: 14-Jan-14 15:32

SVL Sample ID: **W4A0281-13 (Distilled Water)**

Received: 17-Jan-14

Sample Report Page 1 of 1

Sampled By: VH

Method	Analyte	Result	Units	RL	MDL	Dilution	Batch	Analyst	Analyzed	Notes
--------	---------	--------	-------	----	-----	----------	-------	---------	----------	-------

Anions by Ion Chromatography

EPA 300.0	Sulfate as SO4	< 0.30	mg/L	0.30	0.02		W405238	AEW	01/31/14 00:40	
-----------	----------------	--------	------	------	------	--	---------	-----	----------------	--

This data has been reviewed for accuracy and has been authorized for release by the Laboratory Director or designee.

Kirby Gray
Technical Director



One Government Gulch - PO Box 929

Kellogg ID 83837-0929

(208) 784-1258

Fax (208) 783-0891

Freeport McMoRan - Copper Queen Branch
36 West Highway 92
Bisbee, AZ 85603

Project Name: Copper Queen Branch Sulfate Mitigation Order

Work Order: **W4A0281**

Reported: 03-Feb-14 12:22

Client Sample ID: **EQB20140114**

SVL Sample ID: **W4A0281-14 (Distilled Water)**

Sample Report Page 1 of 1

Sampled: 14-Jan-14 15:31

Received: 17-Jan-14

Sampled By: VH

Method	Analyte	Result	Units	RL	MDL	Dilution	Batch	Analyst	Analyzed	Notes
Anions by Ion Chromatography										
EPA 300.0	Sulfate as SO4	< 0.30	mg/L	0.30	0.02		W405238	AEW	01/31/14 00:51	

This data has been reviewed for accuracy and has been authorized for release by the Laboratory Director or designee.

Kirby Gray
Technical Director



One Government Gulch - PO Box 929

Kellogg ID 83837-0929

(208) 784-1258

Fax (208) 783-0891

Freeport McMoRan - Copper Queen Branch
36 West Highway 92
Bisbee, AZ 85603

Project Name: Copper Queen Branch Sulfate Mitigation Order

Work Order: **W4A0281**

Reported: 03-Feb-14 12:22

Client Sample ID: **FRANCO 383**

SVL Sample ID: **W4A0281-15 (Ground Water)**

Sample Report Page 1 of 1

Sampled: 14-Jan-14 15:27

Received: 17-Jan-14

Sampled By: VH

Method	Analyte	Result	Units	RL	MDL	Dilution	Batch	Analyst	Analyzed	Notes
Dissolved Anions by Ion Chromatography										
EPA 300.0	Sulfate as SO4	345	mg/L	3.00	0.21	10	W405280	AEW	01/31/14 22:50	D2

This data has been reviewed for accuracy and has been authorized for release by the Laboratory Director or designee.

Kirby Gray
Technical Director



One Government Gulch - PO Box 929

Kellogg ID 83837-0929

(208) 784-1258

Fax (208) 783-0891

Freeport McMoRan - Copper Queen Branch
36 West Highway 92
Bisbee, AZ 85603

Project Name: Copper Queen Branch Sulfate Mitigation Order

Work Order: **W4A0281**

Reported: 03-Feb-14 12:22

Client Sample ID: **EAST**

SVL Sample ID: **W4A0281-16 (Ground Water)**

Sample Report Page 1 of 1

Sampled: 14-Jan-14 13:16

Received: 17-Jan-14

Sampled By: VH

Method	Analyte	Result	Units	RL	MDL	Dilution	Batch	Analyst	Analyzed	Notes
--------	---------	--------	-------	----	-----	----------	-------	---------	----------	-------

Dissolved Anions by Ion Chromatography

EPA 300.0	Sulfate as SO4	15.5	mg/L	0.30	0.02		W405280	AEW	01/31/14 23:00	
-----------	----------------	------	------	------	------	--	---------	-----	----------------	--

This data has been reviewed for accuracy and has been authorized for release by the Laboratory Director or designee.

Kirby Gray
Technical Director



One Government Gulch - PO Box 929

Kellogg ID 83837-0929

(208) 784-1258

Fax (208) 783-0891

Freeport McMoRan - Copper Queen Branch
36 West Highway 92
Bisbee, AZ 85603

Project Name: Copper Queen Branch Sulfate Mitigation Order

Work Order: **W4A0281**

Reported: 03-Feb-14 12:22

Client Sample ID: **THOMPSON 341**

SVL Sample ID: **W4A0281-17 (Ground Water)**

Sample Report Page 1 of 1

Sampled: 16-Jan-14 12:50

Received: 17-Jan-14

Sampled By: VH

Method	Analyte	Result	Units	RL	MDL	Dilution	Batch	Analyst	Analyzed	Notes
--------	---------	--------	-------	----	-----	----------	-------	---------	----------	-------

Dissolved Anions by Ion Chromatography

EPA 300.0	Sulfate as SO4	7.48	mg/L	0.30	0.02		W405280	AEW	01/31/14 23:11	
-----------	----------------	------	------	------	------	--	---------	-----	----------------	--

This data has been reviewed for accuracy and has been authorized for release by the Laboratory Director or designee.

Kirby Gray
Technical Director



One Government Gulch - PO Box 929

Kellogg ID 83837-0929

(208) 784-1258

Fax (208) 783-0891

Freeport McMoRan - Copper Queen Branch
36 West Highway 92
Bisbee, AZ 85603

Project Name: Copper Queen Branch Sulfate Mitigation Order

Work Order: **W4A0281**

Reported: 03-Feb-14 12:22

Client Sample ID: **COOPER**

SVL Sample ID: **W4A0281-18 (Ground Water)**

Sample Report Page 1 of 1

Sampled: 16-Jan-14 11:44

Received: 17-Jan-14

Sampled By: VH

Method	Analyte	Result	Units	RL	MDL	Dilution	Batch	Analyst	Analyzed	Notes
--------	---------	--------	-------	----	-----	----------	-------	---------	----------	-------

Dissolved Anions by Ion Chromatography

EPA 300.0	Sulfate as SO4	30.8	mg/L	0.30	0.02		W405280	AEW	01/31/14 23:21	
-----------	----------------	------	------	------	------	--	---------	-----	----------------	--

This data has been reviewed for accuracy and has been authorized for release by the Laboratory Director or designee.

Kirby Gray
Technical Director



One Government Gulch - PO Box 929

Kellogg ID 83837-0929

(208) 784-1258

Fax (208) 783-0891

Freeport McMoRan - Copper Queen Branch
36 West Highway 92
Bisbee, AZ 85603

Project Name: Copper Queen Branch Sulfate Mitigation Order

Work Order: **W4A0281**

Reported: 03-Feb-14 12:22

Client Sample ID: **WEED**

SVL Sample ID: **W4A0281-19 (Ground Water)**

Sample Report Page 1 of 1

Sampled: 15-Jan-14 16:39

Received: 17-Jan-14

Sampled By: VH

Method	Analyte	Result	Units	RL	MDL	Dilution	Batch	Analyst	Analyzed	Notes
--------	---------	--------	-------	----	-----	----------	-------	---------	----------	-------

Dissolved Anions by Ion Chromatography

EPA 300.0	Sulfate as SO4	13.4	mg/L	0.30	0.02		W405280	AEW	01/31/14 23:32	
-----------	----------------	------	------	------	------	--	---------	-----	----------------	--

This data has been reviewed for accuracy and has been authorized for release by the Laboratory Director or designee.

Kirby Gray
Technical Director



One Government Gulch - PO Box 929

Kellogg ID 83837-0929

(208) 784-1258

Fax (208) 783-0891

Freeport McMoRan - Copper Queen Branch
36 West Highway 92
Bisbee, AZ 85603

Project Name: Copper Queen Branch Sulfate Mitigation Order

Work Order: **W4A0281**

Reported: 03-Feb-14 12:22

Client Sample ID: **NOTEMAN**

SVL Sample ID: **W4A0281-20 (Ground Water)**

Sample Report Page 1 of 1

Sampled: 10-Jan-14 11:17

Received: 17-Jan-14

Sampled By: VH

Method	Analyte	Result	Units	RL	MDL	Dilution	Batch	Analyst	Analyzed	Notes
--------	---------	--------	-------	----	-----	----------	-------	---------	----------	-------

Dissolved Anions by Ion Chromatography

EPA 300.0	Sulfate as SO4	311	mg/L	3.00	0.21	10	W405280	AEW	01/31/14 23:42	D2
-----------	----------------	-----	------	------	------	----	---------	-----	----------------	----

This data has been reviewed for accuracy and has been authorized for release by the Laboratory Director or designee.

Kirby Gray
Technical Director



One Government Gulch - PO Box 929

Kellogg ID 83837-0929

(208) 784-1258

Fax (208) 783-0891

Freeport McMoRan - Copper Queen Branch
36 West Highway 92
Bisbee, AZ 85603

Project Name: Copper Queen Branch Sulfate Mitigation Order

Work Order: **W4A0281**

Reported: 03-Feb-14 12:22

Client Sample ID: **PANAGAKOS**

SVL Sample ID: **W4A0281-21 (Ground Water)**

Sample Report Page 1 of 1

Sampled: 10-Jan-14 09:50

Received: 17-Jan-14

Sampled By: VH

Method	Analyte	Result	Units	RL	MDL	Dilution	Batch	Analyst	Analyzed	Notes
--------	---------	--------	-------	----	-----	----------	-------	---------	----------	-------

Dissolved Anions by Ion Chromatography

EPA 300.0	Sulfate as SO4	227	mg/L	3.00	0.21	10	W405280	AEW	01/31/14 23:52	D2
-----------	----------------	-----	------	------	------	----	---------	-----	----------------	----

This data has been reviewed for accuracy and has been authorized for release by the Laboratory Director or designee.

Kirby Gray
Technical Director



One Government Gulch - PO Box 929

Kellogg ID 83837-0929

(208) 784-1258

Fax (208) 783-0891

Freeport McMoRan - Copper Queen Branch
36 West Highway 92
Bisbee, AZ 85603

Project Name: Copper Queen Branch Sulfate Mitigation Order

Work Order: **W4A0281**

Reported: 03-Feb-14 12:22

Client Sample ID: **DODSON**

SVL Sample ID: **W4A0281-22 (Ground Water)**

Sample Report Page 1 of 1

Sampled: 09-Jan-14 16:30

Received: 17-Jan-14

Sampled By: VH

Method	Analyte	Result	Units	RL	MDL	Dilution	Batch	Analyst	Analyzed	Notes
Dissolved Anions by Ion Chromatography										
EPA 300.0	Sulfate as SO4	61.4	mg/L	3.00	0.21	10	W405280	AEW	02/01/14 00:03	D2

This data has been reviewed for accuracy and has been authorized for release by the Laboratory Director or designee.

Kirby Gray
Technical Director



One Government Gulch - PO Box 929

Kellogg ID 83837-0929

(208) 784-1258

Fax (208) 783-0891

Freeport McMoRan - Copper Queen Branch
36 West Highway 92
Bisbee, AZ 85603

Project Name: Copper Queen Branch Sulfate Mitigation Order

Work Order: **W4A0281**

Reported: 03-Feb-14 12:22

Client Sample ID: **OSBORN**

SVL Sample ID: **W4A0281-23 (Ground Water)**

Sample Report Page 1 of 1

Sampled: 10-Jan-14 13:00

Received: 17-Jan-14

Sampled By: VH

Method	Analyte	Result	Units	RL	MDL	Dilution	Batch	Analyst	Analyzed	Notes
--------	---------	--------	-------	----	-----	----------	-------	---------	----------	-------

Dissolved Anions by Ion Chromatography

EPA 300.0	Sulfate as SO4	18.7	mg/L	0.30	0.02		W405280	AEW	02/01/14 00:34	
-----------	----------------	------	------	------	------	--	---------	-----	----------------	--

This data has been reviewed for accuracy and has been authorized for release by the Laboratory Director or designee.

Kirby Gray
Technical Director



One Government Gulch - PO Box 929

Kellogg ID 83837-0929

(208) 784-1258

Fax (208) 783-0891

Freeport McMoRan - Copper Queen Branch
36 West Highway 92
Bisbee, AZ 85603

Project Name: Copper Queen Branch Sulfate Mitigation Order

Work Order: **W4A0281**

Reported: 03-Feb-14 12:22

Client Sample ID: **BANKS 986**

SVL Sample ID: **W4A0281-24 (Ground Water)**

Sample Report Page 1 of 1

Sampled: 14-Jan-14 12:20

Received: 17-Jan-14

Sampled By: VH

Method	Analyte	Result	Units	RL	MDL	Dilution	Batch	Analyst	Analyzed	Notes
--------	---------	--------	-------	----	-----	----------	-------	---------	----------	-------

Dissolved Anions by Ion Chromatography

EPA 300.0	Sulfate as SO4	75.2	mg/L	3.00	0.21	10	W405280	AEW	02/01/14 00:44	D2
-----------	----------------	------	------	------	------	----	---------	-----	----------------	----

This data has been reviewed for accuracy and has been authorized for release by the Laboratory Director or designee.

Kirby Gray
Technical Director



One Government Gulch - PO Box 929

Kellogg ID 83837-0929

(208) 784-1258

Fax (208) 783-0891

Freeport McMoRan - Copper Queen Branch
36 West Highway 92
Bisbee, AZ 85603

Project Name: Copper Queen Branch Sulfate Mitigation Order

Work Order: **W4A0281**

Reported: 03-Feb-14 12:22

Client Sample ID: **NWC-02**

SVL Sample ID: **W4A0281-25 (Ground Water)**

Sample Report Page 1 of 1

Sampled: 13-Jan-14 10:35

Received: 17-Jan-14

Sampled By: VH

Method	Analyte	Result	Units	RL	MDL	Dilution	Batch	Analyst	Analyzed	Notes
--------	---------	--------	-------	----	-----	----------	-------	---------	----------	-------

Dissolved Anions by Ion Chromatography

EPA 300.0	Sulfate as SO4	7.03	mg/L	0.30	0.02		W405280	AEW	02/01/14 00:55	
-----------	----------------	------	------	------	------	--	---------	-----	----------------	--

This data has been reviewed for accuracy and has been authorized for release by the Laboratory Director or designee.

Kirby Gray
Technical Director



One Government Gulch - PO Box 929

Kellogg ID 83837-0929

(208) 784-1258

Fax (208) 783-0891

Freeport McMoRan - Copper Queen Branch
36 West Highway 92
Bisbee, AZ 85603

Project Name: Copper Queen Branch Sulfate Mitigation Order

Work Order: **W4A0281**

Reported: 03-Feb-14 12:22

Client Sample ID: **CHAMBERS**

SVL Sample ID: **W4A0281-26 (Ground Water)**

Sample Report Page 1 of 1

Sampled: 13-Jan-14 13:02

Received: 17-Jan-14

Sampled By: VH

Method	Analyte	Result	Units	RL	MDL	Dilution	Batch	Analyst	Analyzed	Notes
--------	---------	--------	-------	----	-----	----------	-------	---------	----------	-------

Dissolved Anions by Ion Chromatography

EPA 300.0	Sulfate as SO4	10.7	mg/L	0.30	0.02		W405280	AEW	02/01/14 01:05	
-----------	----------------	------	------	------	------	--	---------	-----	----------------	--

This data has been reviewed for accuracy and has been authorized for release by the Laboratory Director or designee.

Kirby Gray
Technical Director



One Government Gulch - PO Box 929

Kellogg ID 83837-0929

(208) 784-1258

Fax (208) 783-0891

Freeport McMoRan - Copper Queen Branch
36 West Highway 92
Bisbee, AZ 85603

Project Name: Copper Queen Branch Sulfate Mitigation Order

Work Order: **W4A0281**

Reported: 03-Feb-14 12:22

Client Sample ID: **DUP20140114**

SVL Sample ID: **W4A0281-27 (Ground Water)**

Sample Report Page 1 of 1

Sampled: 14-Jan-14 18:00

Received: 17-Jan-14

Sampled By: VH

Method	Analyte	Result	Units	RL	MDL	Dilution	Batch	Analyst	Analyzed	Notes
--------	---------	--------	-------	----	-----	----------	-------	---------	----------	-------

Dissolved Anions by Ion Chromatography

EPA 300.0	Sulfate as SO4	15.5	mg/L	0.30	0.02		W405280	AEW	02/01/14 01:16	
-----------	----------------	------	------	------	------	--	---------	-----	----------------	--

This data has been reviewed for accuracy and has been authorized for release by the Laboratory Director or designee.

Kirby Gray
Technical Director



One Government Gulch - PO Box 929

Kellogg ID 83837-0929

(208) 784-1258

Fax (208) 783-0891

Freeport McMoRan - Copper Queen Branch
36 West Highway 92
Bisbee, AZ 85603

Project Name: Copper Queen Branch Sulfate Mitigation Order
Work Order: **W4A0281**
Reported: 03-Feb-14 12:22

Quality Control - BLANK Data

Method	Analyte	Units	Result	MDL	MRL	Batch ID	Analyzed	Notes
Anions by Ion Chromatography								
EPA 300.0	Sulfate as SO4	mg/L	<0.30	0.02	0.30	W405238	30-Jan-14	
Dissolved Anions by Ion Chromatography								
EPA 300.0	Sulfate as SO4	mg/L	<0.30	0.02	0.30	W405125	28-Jan-14	
EPA 300.0	Sulfate as SO4	mg/L	<0.30	0.02	0.30	W405280	31-Jan-14	

Quality Control - LABORATORY CONTROL SAMPLE Data

Method	Analyte	Units	LCS Result	LCS True	% Rec.	Acceptance Limits	Batch ID	Analyzed	Notes
Anions by Ion Chromatography									
EPA 300.0	Sulfate as SO4	mg/L	10.4	10.0	104	90 - 110	W405238	30-Jan-14	
Dissolved Anions by Ion Chromatography									
EPA 300.0	Sulfate as SO4	mg/L	10.5	10.0	105	90 - 110	W405125	28-Jan-14	
EPA 300.0	Sulfate as SO4	mg/L	10.1	10.0	101	90 - 110	W405280	31-Jan-14	

Quality Control - MATRIX SPIKE Data

Method	Analyte	Units	Spike Result	Sample Result (R)	Spike Level (S)	% Rec.	Acceptance Limits	Batch ID	Analyzed	Notes
Anions by Ion Chromatography										
EPA 300.0	Sulfate as SO4	mg/L	30.1	18.9	10.0	112	90 - 110	W405238	31-Jan-14	M1
EPA 300.0	Sulfate as SO4	mg/L	11.1	<0.30	10.0	109	90 - 110	W405238	31-Jan-14	
Dissolved Anions by Ion Chromatography										
EPA 300.0	Sulfate as SO4	mg/L	20.0	8.78	10.0	112	90 - 110	W405125	28-Jan-14	M1
EPA 300.0	Sulfate as SO4	mg/L	133	125	10.0	R > 4S	90 - 110	W405280	31-Jan-14	D2,M3
EPA 300.0	Sulfate as SO4	mg/L	36.7	25.7	10.0	110	90 - 110	W405280	31-Jan-14	

Quality Control - MATRIX SPIKE DUPLICATE Data

Method	Analyte	Units	MSD Result	Spike Result	Spike Level	%R	RPD	RPD Limit	Batch ID	Analyzed	Notes
Anions by Ion Chromatography											
EPA 300.0	Sulfate as SO4	mg/L	30.3	30.1	10.0	114	0.7	20	W405238	31-Jan-14	M1
Dissolved Anions by Ion Chromatography											
EPA 300.0	Sulfate as SO4	mg/L	20.2	20.0	10.0	114	0.9	20	W405125	28-Jan-14	M1
EPA 300.0	Sulfate as SO4	mg/L	133	133	10.0	R > 4S	0.4	20	W405280	31-Jan-14	D2,M3

SVL holds the following certifications:

AZ:0538, CA:2080, FL(NELAC):E87993, ID:ID00019 & ID00965 (Microbiology), NV:ID000192007A, WA:C573

Work order Report Page 29 of 30



Freeport McMoRan - Copper Queen Branch
36 West Highway 92
Bisbee, AZ 85603

Project Name: Copper Queen Branch Sulfate Mitigation Order

Work Order: **W4A0281**

Reported: 03-Feb-14 12:22

Notes and Definitions

D2	Sample required dilution due to high concentration of target analyte.
M1	Matrix spike recovery was high, but the LCS recovery was acceptable.
M3	The spike recovery value is unusable since the analyte concentration in the sample is disproportionate to spike level. The LCS was acceptable.
LCS	Laboratory Control Sample (Blank Spike)
RPD	Relative Percent Difference
UDL	A result is less than the detection limit
R > 4S	% recovery not applicable, sample concentration more than four times greater than spike level
<RL	A result is less than the reporting limit
MRL	Method Reporting Limit
MDL	Method Detection Limit
N/A	Not Applicable



One Government Gulch - PO Box 929

Kellogg ID 83837-0929

(208) 784-1258

Fax (208) 783-0891

Freeport McMoRan - Bisbee
36 West Hwy 92
Bisbee, AZ 85603

Project Name: Copper Queen Branch Sulfate Mitigation Order

Work Order: **W4A0366**

Reported: 10-Feb-14 13:57

ANALYTICAL REPORT FOR SAMPLES

Sample ID	Laboratory ID	Matrix	Date Sampled	Sampled By	Date Received
WEISKOPF 802	W4A0366-01	Ground Water	16-Jan-14 15:35	VH	23-Jan-2014
WEISKOPF 897	W4A0366-02	Ground Water	16-Jan-14 16:45	VH	23-Jan-2014
GARNER 635	W4A0366-03	Ground Water	17-Jan-14 12:30	VH	23-Jan-2014

Solid samples are analyzed on an as-received, wet-weight basis, unless otherwise requested. Non-Detects are reported at the MDL.

Sample preparation is defined by the client as per their Data Quality Objectives.

This report supercedes any previous reports for this Work Order. The complete report includes pages for each sample, a full QC report, and a notes section.

The results presented in this report relate only to the samples, and meet all requirements of the NELAC Standards unless otherwise noted.



One Government Gulch - PO Box 929

Kellogg ID 83837-0929

(208) 784-1258

Fax (208) 783-0891

Freeport McMoRan - Bisbee
36 West Hwy 92
Bisbee, AZ 85603

Project Name: Copper Queen Branch Sulfate Mitigation Order

Work Order: **W4A0366**

Reported: 10-Feb-14 13:57

Client Sample ID: **WEISKOPF 802**

SVL Sample ID: **W4A0366-01 (Ground Water)**

Sample Report Page 1 of 1

Sampled: 16-Jan-14 15:35

Received: 23-Jan-14

Sampled By: VH

Method	Analyte	Result	Units	RL	MDL	Dilution	Batch	Analyst	Analyzed	Notes
--------	---------	--------	-------	----	-----	----------	-------	---------	----------	-------

Dissolved Anions by Ion Chromatography

EPA 300.0	Sulfate as SO4	563	mg/L	7.50	1.38	25	W406221	AEW	02/07/14 23:25	D2
-----------	----------------	-----	------	------	------	----	---------	-----	----------------	----

This data has been reviewed for accuracy and has been authorized for release by the Laboratory Director or designee.

John Kern
Laboratory Director



One Government Gulch - PO Box 929

Kellogg ID 83837-0929

(208) 784-1258

Fax (208) 783-0891

Freeport McMoRan - Bisbee
36 West Hwy 92
Bisbee, AZ 85603

Project Name: Copper Queen Branch Sulfate Mitigation Order

Work Order: **W4A0366**

Reported: 10-Feb-14 13:57

Client Sample ID: **WEISKOPF 897**

SVL Sample ID: **W4A0366-02 (Ground Water)**

Sample Report Page 1 of 1

Sampled: 16-Jan-14 16:45

Received: 23-Jan-14

Sampled By: VH

Method	Analyte	Result	Units	RL	MDL	Dilution	Batch	Analyst	Analyzed	Notes
--------	---------	--------	-------	----	-----	----------	-------	---------	----------	-------

Dissolved Anions by Ion Chromatography

EPA 300.0	Sulfate as SO4	18.4	mg/L	0.30	0.06		W406221	AEW	02/07/14 23:36	
-----------	----------------	------	------	------	------	--	---------	-----	----------------	--

This data has been reviewed for accuracy and has been authorized for release by the Laboratory Director or designee.

John Kern
Laboratory Director



One Government Gulch - PO Box 929

Kellogg ID 83837-0929

(208) 784-1258

Fax (208) 783-0891

Freeport McMoRan - Bisbee
36 West Hwy 92
Bisbee, AZ 85603

Project Name: Copper Queen Branch Sulfate Mitigation Order

Work Order: **W4A0366**

Reported: 10-Feb-14 13:57

Client Sample ID: **GARNER 635**

SVL Sample ID: **W4A0366-03 (Ground Water)**

Sample Report Page 1 of 1

Sampled: 17-Jan-14 12:30

Received: 23-Jan-14

Sampled By: VH

Method	Analyte	Result	Units	RL	MDL	Dilution	Batch	Analyst	Analyzed	Notes
--------	---------	--------	-------	----	-----	----------	-------	---------	----------	-------

Dissolved Anions by Ion Chromatography

EPA 300.0	Sulfate as SO4	41.0	mg/L	0.30	0.06		W406221	AEW	02/07/14 23:47	
-----------	----------------	------	------	------	------	--	---------	-----	----------------	--

This data has been reviewed for accuracy and has been authorized for release by the Laboratory Director or designee.

John Kern
Laboratory Director



One Government Gulch - PO Box 929

Kellogg ID 83837-0929

(208) 784-1258

Fax (208) 783-0891

Freeport McMoRan - Bisbee
36 West Hwy 92
Bisbee, AZ 85603

Project Name: Copper Queen Branch Sulfate Mitigation Order

Work Order: **W4A0366**

Reported: 10-Feb-14 13:57

Quality Control - BLANK Data

Method	Analyte	Units	Result	MDL	MRL	Batch ID	Analyzed	Notes
--------	---------	-------	--------	-----	-----	----------	----------	-------

Dissolved Anions by Ion Chromatography

EPA 300.0	Sulfate as SO4	mg/L	<0.30	0.06	0.30	W406221	07-Feb-14	
-----------	----------------	------	-------	------	------	---------	-----------	--

Quality Control - LABORATORY CONTROL SAMPLE Data

Method	Analyte	Units	LCS Result	LCS True	% Rec.	Acceptance Limits	Batch ID	Analyzed	Notes
--------	---------	-------	------------	----------	--------	-------------------	----------	----------	-------

Dissolved Anions by Ion Chromatography

EPA 300.0	Sulfate as SO4	mg/L	10.6	10.0	106	90 - 110	W406221	07-Feb-14	
-----------	----------------	------	------	------	-----	----------	---------	-----------	--

Quality Control - MATRIX SPIKE Data

Method	Analyte	Units	Spike Result	Sample Result (R)	Spike Level (S)	% Rec.	Acceptance Limits	Batch ID	Analyzed	Notes
--------	---------	-------	--------------	-------------------	-----------------	--------	-------------------	----------	----------	-------

Dissolved Anions by Ion Chromatography

EPA 300.0	Sulfate as SO4	mg/L	11.3	<0.30	10.0	111	90 - 110	W406221	08-Feb-14	M1
-----------	----------------	------	------	-------	------	-----	----------	---------	-----------	----

Quality Control - MATRIX SPIKE DUPLICATE Data

Method	Analyte	Units	MSD Result	Spike Result	Spike Level	%R	RPD	RPD Limit	Batch ID	Analyzed	Notes
--------	---------	-------	------------	--------------	-------------	----	-----	-----------	----------	----------	-------

Dissolved Anions by Ion Chromatography

EPA 300.0	Sulfate as SO4	mg/L	11.5	11.3	10.0	112	1.1	20	W406221	08-Feb-14	M1
-----------	----------------	------	------	------	------	-----	-----	----	---------	-----------	----

Notes and Definitions

- D2 Sample required dilution due to high concentration of target analyte.
- M1 Matrix spike recovery was high, but the LCS recovery was acceptable.
- LCS Laboratory Control Sample (Blank Spike)
- RPD Relative Percent Difference
- UDL A result is less than the detection limit
- R > 4S % recovery not applicable, sample concentration more than four times greater than spike level
- <RL A result is less than the reporting limit
- MRL Method Reporting Limit
- MDL Method Detection Limit
- N/A Not Applicable

SVL holds the following certifications:

AZ:0538, CA:2080, FL(NELAC):E87993, ID:ID00019 & ID00965 (Microbiology), NV:ID000192007A, WA:C573



Freeport McMoRan - Bisbee
36 West Hwy 92
Bisbee, AZ 85603

Project Name: Copper Queen Branch Sulfate Mitigation Order

Work Order: **W4B0094**

Reported: 21-Feb-14 09:32

ANALYTICAL REPORT FOR SAMPLES

Sample ID	Laboratory ID	Matrix	Date Sampled	Sampled By	Date Received
NWC-04	W4B0094-01	Ground Water	05-Feb-14 08:55	VH	10-Feb-2014
PIONKE 517	W4B0094-02	Ground Water	05-Feb-14 12:00	VH	10-Feb-2014
POWER	W4B0094-03	Ground Water	05-Feb-14 13:58	VH	10-Feb-2014

Solid samples are analyzed on an as-received, wet-weight basis, unless otherwise requested. Non-Detects are reported at the MDL.

Sample preparation is defined by the client as per their Data Quality Objectives.

This report supercedes any previous reports for this Work Order. The complete report includes pages for each sample, a full QC report, and a notes section.

The results presented in this report relate only to the samples, and meet all requirements of the NELAC Standards unless otherwise noted.



One Government Gulch - PO Box 929

Kellogg ID 83837-0929

(208) 784-1258

Fax (208) 783-0891

Freeport McMoRan - Bisbee
36 West Hwy 92
Bisbee, AZ 85603

Project Name: Copper Queen Branch Sulfate Mitigation Order

Work Order: **W4B0094**

Reported: 21-Feb-14 09:32

Client Sample ID: **NWC-04**

SVL Sample ID: **W4B0094-01 (Ground Water)**

Sample Report Page 1 of 1

Sampled: 05-Feb-14 08:55

Received: 10-Feb-14

Sampled By: VH

Method	Analyte	Result	Units	RL	MDL	Dilution	Batch	Analyst	Analyzed	Notes
--------	---------	--------	-------	----	-----	----------	-------	---------	----------	-------

Dissolved Anions by Ion Chromatography

EPA 300.0	Sulfate as SO4	198	mg/L	3.00	0.55	10	W408191	AEW	02/20/14 13:44	D2
-----------	----------------	-----	------	------	------	----	---------	-----	----------------	----

This data has been reviewed for accuracy and has been authorized for release by the Laboratory Director or designee.

Kirby Gray
Technical Director



One Government Gulch - PO Box 929

Kellogg ID 83837-0929

(208) 784-1258

Fax (208) 783-0891

Freeport McMoRan - Bisbee
36 West Hwy 92
Bisbee, AZ 85603

Project Name: Copper Queen Branch Sulfate Mitigation Order

Work Order: **W4B0094**

Reported: 21-Feb-14 09:32

Client Sample ID: **PIONKE 517**

SVL Sample ID: **W4B0094-02 (Ground Water)**

Sample Report Page 1 of 1

Sampled: 05-Feb-14 12:00

Received: 10-Feb-14

Sampled By: VH

Method	Analyte	Result	Units	RL	MDL	Dilution	Batch	Analyst	Analyzed	Notes
--------	---------	--------	-------	----	-----	----------	-------	---------	----------	-------

Dissolved Anions by Ion Chromatography

EPA 300.0	Sulfate as SO4	14.9	mg/L	0.30	0.06		W408191	AEW	02/20/14 13:55	
-----------	----------------	------	------	------	------	--	---------	-----	----------------	--

This data has been reviewed for accuracy and has been authorized for release by the Laboratory Director or designee.

Kirby Gray
Technical Director



One Government Gulch - PO Box 929

Kellogg ID 83837-0929

(208) 784-1258

Fax (208) 783-0891

Freeport McMoRan - Bisbee
36 West Hwy 92
Bisbee, AZ 85603

Project Name: Copper Queen Branch Sulfate Mitigation Order

Work Order: **W4B0094**

Reported: 21-Feb-14 09:32

Client Sample ID: **POWER**

SVL Sample ID: **W4B0094-03 (Ground Water)**

Sample Report Page 1 of 1

Sampled: 05-Feb-14 13:58

Received: 10-Feb-14

Sampled By: VH

Method	Analyte	Result	Units	RL	MDL	Dilution	Batch	Analyst	Analyzed	Notes
--------	---------	--------	-------	----	-----	----------	-------	---------	----------	-------

Dissolved Anions by Ion Chromatography

EPA 300.0	Sulfate as SO4	328	mg/L	3.00	0.55	10	W408191	AEW	02/20/14 14:06	D2
-----------	----------------	-----	------	------	------	----	---------	-----	----------------	----

This data has been reviewed for accuracy and has been authorized for release by the Laboratory Director or designee.

Kirby Gray
Technical Director



One Government Gulch - PO Box 929

Kellogg ID 83837-0929

(208) 784-1258

Fax (208) 783-0891

Freeport McMoRan - Bisbee
36 West Hwy 92
Bisbee, AZ 85603

Project Name: Copper Queen Branch Sulfate Mitigation Order

Work Order: **W4B0094**

Reported: 21-Feb-14 09:32

Quality Control - BLANK Data

Method	Analyte	Units	Result	MDL	MRL	Batch ID	Analyzed	Notes
--------	---------	-------	--------	-----	-----	----------	----------	-------

Dissolved Anions by Ion Chromatography

EPA 300.0	Sulfate as SO4	mg/L	<0.30	0.06	0.30	W408191	20-Feb-14	
-----------	----------------	------	-------	------	------	---------	-----------	--

Quality Control - LABORATORY CONTROL SAMPLE Data

Method	Analyte	Units	LCS Result	LCS True	% Rec.	Acceptance Limits	Batch ID	Analyzed	Notes
--------	---------	-------	------------	----------	--------	-------------------	----------	----------	-------

Dissolved Anions by Ion Chromatography

EPA 300.0	Sulfate as SO4	mg/L	10.7	10.0	107	90 - 110	W408191	20-Feb-14	
-----------	----------------	------	------	------	-----	----------	---------	-----------	--

Quality Control - MATRIX SPIKE Data

Method	Analyte	Units	Spike Result	Sample Result (R)	Spike Level (S)	% Rec.	Acceptance Limits	Batch ID	Analyzed	Notes
--------	---------	-------	--------------	-------------------	-----------------	--------	-------------------	----------	----------	-------

Dissolved Anions by Ion Chromatography

EPA 300.0	Sulfate as SO4	mg/L	13.0	1.55	10.0	115	90 - 110	W408191	20-Feb-14	M1
EPA 300.0	Sulfate as SO4	mg/L	130	128	10.0	R > 4S	90 - 110	W408191	20-Feb-14	D2,M3

Quality Control - MATRIX SPIKE DUPLICATE Data

Method	Analyte	Units	MSD Result	Spike Result	Spike Level	%R	RPD	RPD Limit	Batch ID	Analyzed	Notes
--------	---------	-------	------------	--------------	-------------	----	-----	-----------	----------	----------	-------

Dissolved Anions by Ion Chromatography

EPA 300.0	Sulfate as SO4	mg/L	13.2	13.0	10.0	117	1.5	20	W408191	20-Feb-14	M1
-----------	----------------	------	------	------	------	-----	-----	----	---------	-----------	----

Notes and Definitions

- D2 Sample required dilution due to high concentration of target analyte.
- M1 Matrix spike recovery was high, but the LCS recovery was acceptable.
- M3 The spike recovery value is unusable since the analyte concentration in the sample is disproportionate to spike level. The LCS was acceptable.
- LCS Laboratory Control Sample (Blank Spike)
- RPD Relative Percent Difference
- UDL A result is less than the detection limit
- R > 4S % recovery not applicable, sample concentration more than four times greater than spike level
- <RL A result is less than the reporting limit
- MRL Method Reporting Limit
- MDL Method Detection Limit
- N/A Not Applicable

SVL holds the following certifications:

AZ:0538, CA:2080, FL(NELAC):E87993, ID:ID00019 & ID00965 (Microbiology), NV:ID000192007A, WA:C573



One Government Gulch - PO Box 929

Kellogg ID 83837-0929

(208) 784-1258

Fax (208) 783-0891

Freeport McMoRan - Bisbee
36 West Hwy 92
Bisbee, AZ 85603

Project Name: Copper Queen Branch Sulfate Mitigation Order

Work Order: **W4B0094**

Reported: 26-Feb-14 15:43

ANALYTICAL REPORT FOR SAMPLES

Sample ID	Laboratory ID	Matrix	Date Sampled	Sampled By	Date Received
NWC-04	W4B0094-01	Ground Water	05-Feb-14 08:55	VH	10-Feb-2014
PIONKE 517	W4B0094-02	Ground Water	05-Feb-14 12:00	VH	10-Feb-2014
POWER	W4B0094-03	Ground Water	05-Feb-14 13:58	VH	10-Feb-2014

Solid samples are analyzed on an as-received, wet-weight basis, unless otherwise requested. Non-Detects are reported at the MDL.

Sample preparation is defined by the client as per their Data Quality Objectives.

This report supercedes any previous reports for this Work Order. The complete report includes pages for each sample, a full QC report, and a notes section.

The results presented in this report relate only to the samples, and meet all requirements of the NELAC Standards unless otherwise noted.

Case Narrative

02/27/2014mab: Report reissued. Client requested SO4 reanalysisfor sample -03.

Reanalysis confirmed original result.



One Government Gulch - PO Box 929

Kellogg ID 83837-0929

(208) 784-1258

Fax (208) 783-0891

Freeport McMoRan - Bisbee
36 West Hwy 92
Bisbee, AZ 85603

Project Name: Copper Queen Branch Sulfate Mitigation Order

Work Order: **W4B0094**

Reported: 26-Feb-14 15:43

Client Sample ID: **NWC-04**

SVL Sample ID: **W4B0094-01 (Ground Water)**

Sample Report Page 1 of 1

Sampled: 05-Feb-14 08:55

Received: 10-Feb-14

Sampled By: VH

Method	Analyte	Result	Units	RL	MDL	Dilution	Batch	Analyst	Analyzed	Notes
--------	---------	--------	-------	----	-----	----------	-------	---------	----------	-------

Dissolved Anions by Ion Chromatography

EPA 300.0	Sulfate as SO4	198	mg/L	3.00	0.55	10	W408191	AEW	02/20/14 13:44	D2
-----------	----------------	-----	------	------	------	----	---------	-----	----------------	----

This data has been reviewed for accuracy and has been authorized for release by the Laboratory Director or designee.

John Kern
Laboratory Director



One Government Gulch - PO Box 929

Kellogg ID 83837-0929

(208) 784-1258

Fax (208) 783-0891

Freeport McMoRan - Bisbee
36 West Hwy 92
Bisbee, AZ 85603

Project Name: Copper Queen Branch Sulfate Mitigation Order

Work Order: **W4B0094**

Reported: 26-Feb-14 15:43

Client Sample ID: **PIONKE 517**

SVL Sample ID: **W4B0094-02 (Ground Water)**

Sample Report Page 1 of 1

Sampled: 05-Feb-14 12:00

Received: 10-Feb-14

Sampled By: VH

Method	Analyte	Result	Units	RL	MDL	Dilution	Batch	Analyst	Analyzed	Notes
--------	---------	--------	-------	----	-----	----------	-------	---------	----------	-------

Dissolved Anions by Ion Chromatography

EPA 300.0	Sulfate as SO4	14.9	mg/L	0.30	0.06		W408191	AEW	02/20/14 13:55	
-----------	----------------	------	------	------	------	--	---------	-----	----------------	--

This data has been reviewed for accuracy and has been authorized for release by the Laboratory Director or designee.

John Kern
Laboratory Director



One Government Gulch - PO Box 929

Kellogg ID 83837-0929

(208) 784-1258

Fax (208) 783-0891

Freeport McMoRan - Bisbee
36 West Hwy 92
Bisbee, AZ 85603

Project Name: Copper Queen Branch Sulfate Mitigation Order

Work Order: **W4B0094**

Reported: 26-Feb-14 15:43

Client Sample ID: **POWER**

SVL Sample ID: **W4B0094-03 (Ground Water)**

Sample Report Page 1 of 1

Sampled: 05-Feb-14 13:58

Received: 10-Feb-14

Sampled By: VH

Method	Analyte	Result	Units	RL	MDL	Dilution	Batch	Analyst	Analyzed	Notes
--------	---------	--------	-------	----	-----	----------	-------	---------	----------	-------

Dissolved Anions by Ion Chromatography

EPA 300.0	Sulfate as SO4	328	mg/L	3.00	0.55	10	W408191	AEW	02/20/14 14:06	D2
EPA 300.0	Sulfate as SO4	319	mg/L	3.00	0.55	10	W408191	AEW	02/21/14 12:40	D2
EPA 300.0	Sulfate as SO4	306	mg/L	3.00	0.55	10	W408191	AEW	02/21/14 12:50	D2

This data has been reviewed for accuracy and has been authorized for release by the Laboratory Director or designee.

John Kern
Laboratory Director



One Government Gulch - PO Box 929

Kellogg ID 83837-0929

(208) 784-1258

Fax (208) 783-0891

Freeport McMoRan - Bisbee
36 West Hwy 92
Bisbee, AZ 85603

Project Name: Copper Queen Branch Sulfate Mitigation Order

Work Order: **W4B0094**

Reported: 26-Feb-14 15:43

Quality Control - BLANK Data

Method	Analyte	Units	Result	MDL	MRL	Batch ID	Analyzed	Notes
--------	---------	-------	--------	-----	-----	----------	----------	-------

Dissolved Anions by Ion Chromatography

EPA 300.0	Sulfate as SO4	mg/L	<0.30	0.06	0.30	W408191	20-Feb-14	
-----------	----------------	------	-------	------	------	---------	-----------	--

Quality Control - LABORATORY CONTROL SAMPLE Data

Method	Analyte	Units	LCS Result	LCS True	% Rec.	Acceptance Limits	Batch ID	Analyzed	Notes
--------	---------	-------	------------	----------	--------	-------------------	----------	----------	-------

Dissolved Anions by Ion Chromatography

EPA 300.0	Sulfate as SO4	mg/L	10.7	10.0	107	90 - 110	W408191	20-Feb-14	
-----------	----------------	------	------	------	-----	----------	---------	-----------	--

Quality Control - MATRIX SPIKE Data

Method	Analyte	Units	Spike Result	Sample Result (R)	Spike Level (S)	% Rec.	Acceptance Limits	Batch ID	Analyzed	Notes
--------	---------	-------	--------------	-------------------	-----------------	--------	-------------------	----------	----------	-------

Dissolved Anions by Ion Chromatography

EPA 300.0	Sulfate as SO4	mg/L	13.0	1.55	10.0	115	90 - 110	W408191	20-Feb-14	M1
EPA 300.0	Sulfate as SO4	mg/L	130	128	10.0	R > 4S	90 - 110	W408191	20-Feb-14	D2,M3

Quality Control - MATRIX SPIKE DUPLICATE Data

Method	Analyte	Units	MSD Result	Spike Result	Spike Level	%R	RPD	RPD Limit	Batch ID	Analyzed	Notes
--------	---------	-------	------------	--------------	-------------	----	-----	-----------	----------	----------	-------

Dissolved Anions by Ion Chromatography

EPA 300.0	Sulfate as SO4	mg/L	13.2	13.0	10.0	117	1.5	20	W408191	20-Feb-14	M1
-----------	----------------	------	------	------	------	-----	-----	----	---------	-----------	----

Notes and Definitions

- D2 Sample required dilution due to high concentration of target analyte.
- M1 Matrix spike recovery was high, but the LCS recovery was acceptable.
- M3 The spike recovery value is unusable since the analyte concentration in the sample is disproportionate to spike level. The LCS was acceptable.
- LCS Laboratory Control Sample (Blank Spike)
- RPD Relative Percent Difference
- UDL A result is less than the detection limit
- R > 4S % recovery not applicable, sample concentration more than four times greater than spike level
- <RL A result is less than the reporting limit
- MRL Method Reporting Limit
- MDL Method Detection Limit
- N/A Not Applicable



Freeport McMoRan - Bisbee
36 West Hwy 92
Bisbee, AZ 85603

Project Name: Copper Queen Branch Sulfate Mitigation Order

Work Order: **W4B0362**

Reported: 06-Mar-14 15:49

ANALYTICAL REPORT FOR SAMPLES

Sample ID	Laboratory ID	Matrix	Date Sampled	Sampled By	Date Received
COOPER C	W4B0362-01	Ground Water	10-Feb-14 10:55	CLS	25-Feb-2014
HOBAN	W4B0362-02	Ground Water	10-Feb-14 12:45	CLS	25-Feb-2014
BMO-2008-6M	W4B0362-03	Ground Water	11-Feb-14 08:40	CLS	25-Feb-2014
BMO-2008-6B	W4B0362-04	Ground Water	11-Feb-14 09:40	CLS	25-Feb-2014
BMO-2008-3B	W4B0362-05	Ground Water	11-Feb-14 10:40	CLS	25-Feb-2014
BMO-2008-5M	W4B0362-06	Ground Water	11-Feb-14 13:30	CLS	25-Feb-2014
BMO-2008-5B	W4B0362-07	Ground Water	11-Feb-14 14:05	CLS	25-Feb-2014
BMO-2010-1M	W4B0362-08	Ground Water	12-Feb-14 12:15	CLS	25-Feb-2014
BMO-2010-2M	W4B0362-09	Ground Water	12-Feb-14 13:10	CLS	25-Feb-2014
TM-19A	W4B0362-10	Ground Water	12-Feb-14 14:25	CLS	25-Feb-2014
BMO-2008-16	W4B0362-11	Ground Water	13-Feb-14 09:45	CLS	25-Feb-2014
BMO-2012-1M	W4B0362-12	Ground Water	13-Feb-14 11:40	CLS	25-Feb-2014
BMO-2008-7M	W4B0362-13	Ground Water	13-Feb-14 13:50	CLS	25-Feb-2014
TM-7	W4B0362-14	Ground Water	13-Feb-14 14:53	CLS	25-Feb-2014
BMO-2008-9M	W4B0362-15	Ground Water	18-Feb-14 15:20	CLS	25-Feb-2014
BMO-2008-8M	W4B0362-16	Ground Water	19-Feb-14 10:10	CLS	25-Feb-2014
DUP-021914	W4B0362-17	Ground Water	19-Feb-14 10:10	CLS	25-Feb-2014
BMO-2008-116	W4B0362-18	Ground Water	19-Feb-14 12:15	CLS	25-Feb-2014
TM-2A	W4B0362-19	Ground Water	20-Feb-14 12:50	CLS	25-Feb-2014
EQB-022014	W4B0362-20	Ground Water	20-Feb-14 13:00	CLS	25-Feb-2014

Solid samples are analyzed on an as-received, wet-weight basis, unless otherwise requested. Non-Detects are reported at the MDL.

Sample preparation is defined by the client as per their Data Quality Objectives.

This report supercedes any previous reports for this Work Order. The complete report includes pages for each sample, a full QC report, and a notes section.

The results presented in this report relate only to the samples, and meet all requirements of the NELAC Standards unless otherwise noted.



One Government Gulch - PO Box 929

Kellogg ID 83837-0929

(208) 784-1258

Fax (208) 783-0891

Freeport McMoRan - Bisbee
36 West Hwy 92
Bisbee, AZ 85603

Project Name: Copper Queen Branch Sulfate Mitigation Order

Work Order: **W4B0362**

Reported: 06-Mar-14 15:49

Client Sample ID: **COOPER C**

SVL Sample ID: **W4B0362-01 (Ground Water)**

Sample Report Page 1 of 1

Sampled: 10-Feb-14 10:55

Received: 25-Feb-14

Sampled By: CLS

Method	Analyte	Result	Units	RL	MDL	Dilution	Batch	Analyst	Analyzed	Notes
--------	---------	--------	-------	----	-----	----------	-------	---------	----------	-------

Dissolved Anions by Ion Chromatography

EPA 300.0	Sulfate as SO4	715	mg/L	15.0	2.75	50	W410125	AEW	03/05/14 17:11	D2,M3
-----------	----------------	-----	------	------	------	----	---------	-----	----------------	-------

This data has been reviewed for accuracy and has been authorized for release by the Laboratory Director or designee.

John Kern
Laboratory Director



One Government Gulch - PO Box 929

Kellogg ID 83837-0929

(208) 784-1258

Fax (208) 783-0891

Freeport McMoRan - Bisbee
36 West Hwy 92
Bisbee, AZ 85603

Project Name: Copper Queen Branch Sulfate Mitigation Order

Work Order: **W4B0362**

Reported: 06-Mar-14 15:49

Client Sample ID: **HOBAN**

SVL Sample ID: **W4B0362-02 (Ground Water)**

Sample Report Page 1 of 1

Sampled: 10-Feb-14 12:45

Received: 25-Feb-14

Sampled By: CLS

Method	Analyte	Result	Units	RL	MDL	Dilution	Batch	Analyst	Analyzed	Notes
--------	---------	--------	-------	----	-----	----------	-------	---------	----------	-------

Dissolved Anions by Ion Chromatography

EPA 300.0	Sulfate as SO4	991	mg/L	15.0	2.75	50	W410125	AEW	03/05/14 17:44	D2,M3
-----------	----------------	-----	------	------	------	----	---------	-----	----------------	-------

This data has been reviewed for accuracy and has been authorized for release by the Laboratory Director or designee.

John Kern
Laboratory Director



One Government Gulch - PO Box 929

Kellogg ID 83837-0929

(208) 784-1258

Fax (208) 783-0891

Freeport McMoRan - Bisbee
36 West Hwy 92
Bisbee, AZ 85603

Project Name: Copper Queen Branch Sulfate Mitigation Order

Work Order: **W4B0362**

Reported: 06-Mar-14 15:49

Client Sample ID: **BMO-2008-6M**

SVL Sample ID: **W4B0362-03 (Ground Water)**

Sample Report Page 1 of 1

Sampled: 11-Feb-14 08:40

Received: 25-Feb-14

Sampled By: CLS

Method	Analyte	Result	Units	RL	MDL	Dilution	Batch	Analyst	Analyzed	Notes
--------	---------	--------	-------	----	-----	----------	-------	---------	----------	-------

Dissolved Anions by Ion Chromatography

EPA 300.0	Sulfate as SO4	217	mg/L	3.00	0.55	10	W410125	AEW	03/05/14 18:06	D2
-----------	----------------	-----	------	------	------	----	---------	-----	----------------	----

This data has been reviewed for accuracy and has been authorized for release by the Laboratory Director or designee.

John Kern
Laboratory Director



One Government Gulch - PO Box 929

Kellogg ID 83837-0929

(208) 784-1258

Fax (208) 783-0891

Freeport McMoRan - Bisbee
36 West Hwy 92
Bisbee, AZ 85603

Project Name: Copper Queen Branch Sulfate Mitigation Order

Work Order: **W4B0362**

Reported: 06-Mar-14 15:49

Client Sample ID: **BMO-2008-6B**

Sampled: 11-Feb-14 09:40

SVL Sample ID: **W4B0362-04 (Ground Water)**

Received: 25-Feb-14

Sample Report Page 1 of 1

Sampled By: CLS

Method	Analyte	Result	Units	RL	MDL	Dilution	Batch	Analyst	Analyzed	Notes
--------	---------	--------	-------	----	-----	----------	-------	---------	----------	-------

Dissolved Anions by Ion Chromatography

EPA 300.0	Sulfate as SO4	20.1	mg/L	0.30	0.06		W410125	AEW	03/05/14 18:17	
-----------	----------------	------	------	------	------	--	---------	-----	----------------	--

This data has been reviewed for accuracy and has been authorized for release by the Laboratory Director or designee.

John Kern
Laboratory Director



One Government Gulch - PO Box 929

Kellogg ID 83837-0929

(208) 784-1258

Fax (208) 783-0891

Freeport McMoRan - Bisbee
36 West Hwy 92
Bisbee, AZ 85603

Project Name: Copper Queen Branch Sulfate Mitigation Order

Work Order: **W4B0362**

Reported: 06-Mar-14 15:49

Client Sample ID: **BMO-2008-3B**

SVL Sample ID: **W4B0362-05 (Ground Water)**

Sample Report Page 1 of 1

Sampled: 11-Feb-14 10:40

Received: 25-Feb-14

Sampled By: CLS

Method	Analyte	Result	Units	RL	MDL	Dilution	Batch	Analyst	Analyzed	Notes
--------	---------	--------	-------	----	-----	----------	-------	---------	----------	-------

Dissolved Anions by Ion Chromatography

EPA 300.0	Sulfate as SO4	162	mg/L	3.00	0.55	10	W410125	AEW	03/05/14 18:28	D2
-----------	----------------	-----	------	------	------	----	---------	-----	----------------	----

This data has been reviewed for accuracy and has been authorized for release by the Laboratory Director or designee.

John Kern
Laboratory Director



One Government Gulch - PO Box 929

Kellogg ID 83837-0929

(208) 784-1258

Fax (208) 783-0891

Freeport McMoRan - Bisbee
36 West Hwy 92
Bisbee, AZ 85603

Project Name: Copper Queen Branch Sulfate Mitigation Order

Work Order: **W4B0362**

Reported: 06-Mar-14 15:49

Client Sample ID: **BMO-2008-5M**

SVL Sample ID: **W4B0362-06 (Ground Water)**

Sample Report Page 1 of 1

Sampled: 11-Feb-14 13:30

Received: 25-Feb-14

Sampled By: CLS

Method	Analyte	Result	Units	RL	MDL	Dilution	Batch	Analyst	Analyzed	Notes
--------	---------	--------	-------	----	-----	----------	-------	---------	----------	-------

Dissolved Anions by Ion Chromatography

EPA 300.0	Sulfate as SO4	138	mg/L	3.00	0.55	10	W410125	AEW	03/05/14 19:00	D2
-----------	----------------	-----	------	------	------	----	---------	-----	----------------	----

This data has been reviewed for accuracy and has been authorized for release by the Laboratory Director or designee.

John Kern
Laboratory Director



One Government Gulch - PO Box 929

Kellogg ID 83837-0929

(208) 784-1258

Fax (208) 783-0891

Freeport McMoRan - Bisbee
36 West Hwy 92
Bisbee, AZ 85603

Project Name: Copper Queen Branch Sulfate Mitigation Order

Work Order: **W4B0362**

Reported: 06-Mar-14 15:49

Client Sample ID: **BMO-2008-5B**

SVL Sample ID: **W4B0362-07 (Ground Water)**

Sample Report Page 1 of 1

Sampled: 11-Feb-14 14:05

Received: 25-Feb-14

Sampled By: CLS

Method	Analyte	Result	Units	RL	MDL	Dilution	Batch	Analyst	Analyzed	Notes
--------	---------	--------	-------	----	-----	----------	-------	---------	----------	-------

Dissolved Anions by Ion Chromatography

EPA 300.0	Sulfate as SO4	230	mg/L	3.00	0.55	10	W410125	AEW	03/05/14 19:11	D2
-----------	----------------	-----	------	------	------	----	---------	-----	----------------	----

This data has been reviewed for accuracy and has been authorized for release by the Laboratory Director or designee.

John Kern
Laboratory Director



One Government Gulch - PO Box 929

Kellogg ID 83837-0929

(208) 784-1258

Fax (208) 783-0891

Freeport McMoRan - Bisbee
36 West Hwy 92
Bisbee, AZ 85603

Project Name: Copper Queen Branch Sulfate Mitigation Order

Work Order: **W4B0362**

Reported: 06-Mar-14 15:49

Client Sample ID: **BMO-2010-1M**

SVL Sample ID: **W4B0362-08 (Ground Water)**

Sample Report Page 1 of 1

Sampled: 12-Feb-14 12:15

Received: 25-Feb-14

Sampled By: CLS

Method	Analyte	Result	Units	RL	MDL	Dilution	Batch	Analyst	Analyzed	Notes
--------	---------	--------	-------	----	-----	----------	-------	---------	----------	-------

Dissolved Anions by Ion Chromatography

EPA 300.0	Sulfate as SO4	161	mg/L	3.00	0.55	10	W410125	AEW	03/05/14 19:22	D2
-----------	----------------	-----	------	------	------	----	---------	-----	----------------	----

This data has been reviewed for accuracy and has been authorized for release by the Laboratory Director or designee.

John Kern
Laboratory Director



One Government Gulch - PO Box 929

Kellogg ID 83837-0929

(208) 784-1258

Fax (208) 783-0891

Freeport McMoRan - Bisbee
36 West Hwy 92
Bisbee, AZ 85603

Project Name: Copper Queen Branch Sulfate Mitigation Order

Work Order: **W4B0362**

Reported: 06-Mar-14 15:49

Client Sample ID: **BMO-2010-2M**

SVL Sample ID: **W4B0362-09 (Ground Water)**

Sample Report Page 1 of 1

Sampled: 12-Feb-14 13:10

Received: 25-Feb-14

Sampled By: CLS

Method	Analyte	Result	Units	RL	MDL	Dilution	Batch	Analyst	Analyzed	Notes
--------	---------	--------	-------	----	-----	----------	-------	---------	----------	-------

Dissolved Anions by Ion Chromatography

EPA 300.0	Sulfate as SO4	1000	mg/L	15.0	2.75	50	W410125	AEW	03/05/14 19:33	D2
-----------	----------------	------	------	------	------	----	---------	-----	----------------	----

This data has been reviewed for accuracy and has been authorized for release by the Laboratory Director or designee.

John Kern
Laboratory Director



One Government Gulch - PO Box 929

Kellogg ID 83837-0929

(208) 784-1258

Fax (208) 783-0891

Freeport McMoRan - Bisbee
36 West Hwy 92
Bisbee, AZ 85603

Project Name: Copper Queen Branch Sulfate Mitigation Order

Work Order: **W4B0362**

Reported: 06-Mar-14 15:49

Client Sample ID: **TM-19A**

SVL Sample ID: **W4B0362-10 (Ground Water)**

Sample Report Page 1 of 1

Sampled: 12-Feb-14 14:25

Received: 25-Feb-14

Sampled By: CLS

Method	Analyte	Result	Units	RL	MDL	Dilution	Batch	Analyst	Analyzed	Notes
--------	---------	--------	-------	----	-----	----------	-------	---------	----------	-------

Dissolved Anions by Ion Chromatography

EPA 300.0	Sulfate as SO4	62.8	mg/L	3.00	0.55	10	W410125	AEW	03/05/14 19:44	D2
-----------	----------------	------	------	------	------	----	---------	-----	----------------	----

This data has been reviewed for accuracy and has been authorized for release by the Laboratory Director or designee.

John Kern
Laboratory Director



One Government Gulch - PO Box 929

Kellogg ID 83837-0929

(208) 784-1258

Fax (208) 783-0891

Freeport McMoRan - Bisbee
36 West Hwy 92
Bisbee, AZ 85603

Project Name: Copper Queen Branch Sulfate Mitigation Order

Work Order: **W4B0362**

Reported: 06-Mar-14 15:49

Client Sample ID: **BMO-2008-16**

SVL Sample ID: **W4B0362-11 (Ground Water)**

Sample Report Page 1 of 1

Sampled: 13-Feb-14 09:45

Received: 25-Feb-14

Sampled By: CLS

Method	Analyte	Result	Units	RL	MDL	Dilution	Batch	Analyst	Analyzed	Notes
--------	---------	--------	-------	----	-----	----------	-------	---------	----------	-------

Dissolved Anions by Ion Chromatography

EPA 300.0	Sulfate as SO4	114	mg/L	3.00	0.55	10	W410125	AEW	03/05/14 19:55	D2
-----------	----------------	-----	------	------	------	----	---------	-----	----------------	----

This data has been reviewed for accuracy and has been authorized for release by the Laboratory Director or designee.

John Kern
Laboratory Director



One Government Gulch - PO Box 929

Kellogg ID 83837-0929

(208) 784-1258

Fax (208) 783-0891

Freeport McMoRan - Bisbee
36 West Hwy 92
Bisbee, AZ 85603

Project Name: Copper Queen Branch Sulfate Mitigation Order

Work Order: **W4B0362**

Reported: 06-Mar-14 15:49

Client Sample ID: **BMO-2012-1M**

SVL Sample ID: **W4B0362-12 (Ground Water)**

Sample Report Page 1 of 1

Sampled: 13-Feb-14 11:40

Received: 25-Feb-14

Sampled By: CLS

Method	Analyte	Result	Units	RL	MDL	Dilution	Batch	Analyst	Analyzed	Notes
--------	---------	--------	-------	----	-----	----------	-------	---------	----------	-------

Dissolved Anions by Ion Chromatography

EPA 300.0	Sulfate as SO4	214	mg/L	3.00	0.55	10	W410125	AEW	03/05/14 20:06	D2
-----------	----------------	-----	------	------	------	----	---------	-----	----------------	----

This data has been reviewed for accuracy and has been authorized for release by the Laboratory Director or designee.

John Kern
Laboratory Director



One Government Gulch - PO Box 929

Kellogg ID 83837-0929

(208) 784-1258

Fax (208) 783-0891

Freeport McMoRan - Bisbee
36 West Hwy 92
Bisbee, AZ 85603

Project Name: Copper Queen Branch Sulfate Mitigation Order

Work Order: **W4B0362**

Reported: 06-Mar-14 15:49

Client Sample ID: **BMO-2008-7M**

SVL Sample ID: **W4B0362-13 (Ground Water)**

Sample Report Page 1 of 1

Sampled: 13-Feb-14 13:50

Received: 25-Feb-14

Sampled By: CLS

Method	Analyte	Result	Units	RL	MDL	Dilution	Batch	Analyst	Analyzed	Notes
--------	---------	--------	-------	----	-----	----------	-------	---------	----------	-------

Dissolved Anions by Ion Chromatography

EPA 300.0	Sulfate as SO4	27.8	mg/L	0.30	0.06		W410125	AEW	03/05/14 20:17	
-----------	----------------	------	------	------	------	--	---------	-----	----------------	--

This data has been reviewed for accuracy and has been authorized for release by the Laboratory Director or designee.

John Kern
Laboratory Director



One Government Gulch - PO Box 929

Kellogg ID 83837-0929

(208) 784-1258

Fax (208) 783-0891

Freeport McMoRan - Bisbee
36 West Hwy 92
Bisbee, AZ 85603

Project Name: Copper Queen Branch Sulfate Mitigation Order

Work Order: **W4B0362**

Reported: 06-Mar-14 15:49

Client Sample ID: **TM-7**

SVL Sample ID: **W4B0362-14 (Ground Water)**

Sample Report Page 1 of 1

Sampled: 13-Feb-14 14:53

Received: 25-Feb-14

Sampled By: CLS

Method	Analyte	Result	Units	RL	MDL	Dilution	Batch	Analyst	Analyzed	Notes
--------	---------	--------	-------	----	-----	----------	-------	---------	----------	-------

Dissolved Anions by Ion Chromatography

EPA 300.0	Sulfate as SO4	27.4	mg/L	0.30	0.06		W410125	AEW	03/05/14 20:28	
-----------	----------------	------	------	------	------	--	---------	-----	----------------	--

This data has been reviewed for accuracy and has been authorized for release by the Laboratory Director or designee.

John Kern
Laboratory Director



One Government Gulch - PO Box 929

Kellogg ID 83837-0929

(208) 784-1258

Fax (208) 783-0891

Freeport McMoRan - Bisbee
36 West Hwy 92
Bisbee, AZ 85603

Project Name: Copper Queen Branch Sulfate Mitigation Order

Work Order: **W4B0362**

Reported: 06-Mar-14 15:49

Client Sample ID: **BMO-2008-9M**

SVL Sample ID: **W4B0362-15 (Ground Water)**

Sample Report Page 1 of 1

Sampled: 18-Feb-14 15:20

Received: 25-Feb-14

Sampled By: CLS

Method	Analyte	Result	Units	RL	MDL	Dilution	Batch	Analyst	Analyzed	Notes
--------	---------	--------	-------	----	-----	----------	-------	---------	----------	-------

Dissolved Anions by Ion Chromatography

EPA 300.0	Sulfate as SO4	74.1	mg/L	3.00	0.55	10	W410125	AEW	03/05/14 20:39	D2
-----------	----------------	------	------	------	------	----	---------	-----	----------------	----

This data has been reviewed for accuracy and has been authorized for release by the Laboratory Director or designee.

John Kern
Laboratory Director



One Government Gulch - PO Box 929

Kellogg ID 83837-0929

(208) 784-1258

Fax (208) 783-0891

Freeport McMoRan - Bisbee
36 West Hwy 92
Bisbee, AZ 85603

Project Name: Copper Queen Branch Sulfate Mitigation Order

Work Order: **W4B0362**

Reported: 06-Mar-14 15:49

Client Sample ID: **BMO-2008-8M**

SVL Sample ID: **W4B0362-16 (Ground Water)**

Sample Report Page 1 of 1

Sampled: 19-Feb-14 10:10

Received: 25-Feb-14

Sampled By: CLS

Method	Analyte	Result	Units	RL	MDL	Dilution	Batch	Analyst	Analyzed	Notes
--------	---------	--------	-------	----	-----	----------	-------	---------	----------	-------

Dissolved Anions by Ion Chromatography

EPA 300.0	Sulfate as SO4	63.3	mg/L	3.00	0.55	10	W410125	AEW	03/05/14 21:11	D2
-----------	----------------	------	------	------	------	----	---------	-----	----------------	----

This data has been reviewed for accuracy and has been authorized for release by the Laboratory Director or designee.

John Kern
Laboratory Director



One Government Gulch - PO Box 929

Kellogg ID 83837-0929

(208) 784-1258

Fax (208) 783-0891

Freeport McMoRan - Bisbee
36 West Hwy 92
Bisbee, AZ 85603

Project Name: Copper Queen Branch Sulfate Mitigation Order

Work Order: **W4B0362**

Reported: 06-Mar-14 15:49

Client Sample ID: **DUP-021914**

SVL Sample ID: **W4B0362-17 (Ground Water)**

Sample Report Page 1 of 1

Sampled: 19-Feb-14 10:10

Received: 25-Feb-14

Sampled By: CLS

Method	Analyte	Result	Units	RL	MDL	Dilution	Batch	Analyst	Analyzed	Notes
--------	---------	--------	-------	----	-----	----------	-------	---------	----------	-------

Dissolved Anions by Ion Chromatography

EPA 300.0	Sulfate as SO4	63.4	mg/L	3.00	0.55	10	W410125	AEW	03/05/14 21:22	D2
-----------	----------------	------	------	------	------	----	---------	-----	----------------	----

This data has been reviewed for accuracy and has been authorized for release by the Laboratory Director or designee.

John Kern
Laboratory Director



One Government Gulch - PO Box 929

Kellogg ID 83837-0929

(208) 784-1258

Fax (208) 783-0891

Freeport McMoRan - Bisbee
36 West Hwy 92
Bisbee, AZ 85603

Project Name: Copper Queen Branch Sulfate Mitigation Order

Work Order: **W4B0362**

Reported: 06-Mar-14 15:49

Client Sample ID: **BMO-2008-116**

Sampled: 19-Feb-14 12:15

SVL Sample ID: **W4B0362-18 (Ground Water)**

Sample Report Page 1 of 1

Received: 25-Feb-14

Sampled By: CLS

Method	Analyte	Result	Units	RL	MDL	Dilution	Batch	Analyst	Analyzed	Notes
--------	---------	--------	-------	----	-----	----------	-------	---------	----------	-------

Dissolved Anions by Ion Chromatography

EPA 300.0	Sulfate as SO4	12.2	mg/L	3.00	0.55	10	W410125	AEW	03/05/14 21:33	D1
-----------	----------------	------	------	------	------	----	---------	-----	----------------	----

This data has been reviewed for accuracy and has been authorized for release by the Laboratory Director or designee.

John Kern
Laboratory Director



One Government Gulch - PO Box 929

Kellogg ID 83837-0929

(208) 784-1258

Fax (208) 783-0891

Freeport McMoRan - Bisbee
36 West Hwy 92
Bisbee, AZ 85603

Project Name: Copper Queen Branch Sulfate Mitigation Order

Work Order: **W4B0362**

Reported: 06-Mar-14 15:49

Client Sample ID: **TM-2A**

SVL Sample ID: **W4B0362-19 (Ground Water)**

Sample Report Page 1 of 1

Sampled: 20-Feb-14 12:50

Received: 25-Feb-14

Sampled By: CLS

Method	Analyte	Result	Units	RL	MDL	Dilution	Batch	Analyst	Analyzed	Notes
--------	---------	--------	-------	----	-----	----------	-------	---------	----------	-------

Dissolved Anions by Ion Chromatography

EPA 300.0	Sulfate as SO4	24.5	mg/L	0.30	0.06		W410125	AEW	03/05/14 21:44	
-----------	----------------	------	------	------	------	--	---------	-----	----------------	--

This data has been reviewed for accuracy and has been authorized for release by the Laboratory Director or designee.

John Kern
Laboratory Director



One Government Gulch - PO Box 929

Kellogg ID 83837-0929

(208) 784-1258

Fax (208) 783-0891

Freeport McMoRan - Bisbee
36 West Hwy 92
Bisbee, AZ 85603

Project Name: Copper Queen Branch Sulfate Mitigation Order

Work Order: **W4B0362**

Reported: 06-Mar-14 15:49

Client Sample ID: **EQB-022014**

SVL Sample ID: **W4B0362-20 (Ground Water)**

Sample Report Page 1 of 1

Sampled: 20-Feb-14 13:00

Received: 25-Feb-14

Sampled By: CLS

Method	Analyte	Result	Units	RL	MDL	Dilution	Batch	Analyst	Analyzed	Notes
--------	---------	--------	-------	----	-----	----------	-------	---------	----------	-------

Anions by Ion Chromatography

EPA 300.0	Sulfate as SO4	< 0.30	mg/L	0.30	0.06		W410072	AEW	03/04/14 20:15	
-----------	----------------	--------	------	------	------	--	---------	-----	----------------	--

This data has been reviewed for accuracy and has been authorized for release by the Laboratory Director or designee.

John Kern
Laboratory Director



One Government Gulch - PO Box 929

Kellogg ID 83837-0929

(208) 784-1258

Fax (208) 783-0891

Freeport McMoRan - Bisbee
36 West Hwy 92
Bisbee, AZ 85603

Project Name: Copper Queen Branch Sulfate Mitigation Order

Work Order: **W4B0362**

Reported: 06-Mar-14 15:49

Quality Control - BLANK Data

Method	Analyte	Units	Result	MDL	MRL	Batch ID	Analyzed	Notes
--------	---------	-------	--------	-----	-----	----------	----------	-------

Anions by Ion Chromatography

EPA 300.0 Sulfate as SO4 mg/L <0.30 0.06 0.30 W410072 04-Mar-14

Dissolved Anions by Ion Chromatography

EPA 300.0 Sulfate as SO4 mg/L <0.30 0.06 0.30 W410125 05-Mar-14

Quality Control - LABORATORY CONTROL SAMPLE Data

Method	Analyte	Units	LCS Result	LCS True	% Rec.	Acceptance Limits	Batch ID	Analyzed	Notes
--------	---------	-------	------------	----------	--------	-------------------	----------	----------	-------

Anions by Ion Chromatography

EPA 300.0 Sulfate as SO4 mg/L 9.77 10.0 97.7 90 - 110 W410072 04-Mar-14

Dissolved Anions by Ion Chromatography

EPA 300.0 Sulfate as SO4 mg/L 9.96 10.0 99.6 90 - 110 W410125 05-Mar-14

Quality Control - MATRIX SPIKE Data

Method	Analyte	Units	Spike Result	Sample Result (R)	Spike Level (S)	% Rec.	Acceptance Limits	Batch ID	Analyzed	Notes
--------	---------	-------	--------------	-------------------	-----------------	--------	-------------------	----------	----------	-------

Anions by Ion Chromatography

EPA 300.0 Sulfate as SO4 mg/L 51.2 43.9 10.0 R > 4S 90 - 110 W410072 04-Mar-14 D2,M3

Dissolved Anions by Ion Chromatography

EPA 300.0 Sulfate as SO4 mg/L 712 715 10.0 R > 4S 90 - 110 W410125 05-Mar-14 D2,M3

EPA 300.0 Sulfate as SO4 mg/L 998 991 10.0 R > 4S 90 - 110 W410125 05-Mar-14 D2,M3

Quality Control - MATRIX SPIKE DUPLICATE Data

Method	Analyte	Units	MSD Result	Spike Result	Spike Level	%R	RPD	RPD Limit	Batch ID	Analyzed	Notes
--------	---------	-------	------------	--------------	-------------	----	-----	-----------	----------	----------	-------

Anions by Ion Chromatography

EPA 300.0 Sulfate as SO4 mg/L 51.1 51.2 10.0 R > 4S 0.2 20 W410072 04-Mar-14 D2,M3

Dissolved Anions by Ion Chromatography

EPA 300.0 Sulfate as SO4 mg/L 714 712 10.0 R > 4S 0.4 20 W410125 05-Mar-14 D2,M3



Freeport McMoRan - Bisbee
36 West Hwy 92
Bisbee, AZ 85603

Project Name: Copper Queen Branch Sulfate Mitigation Order

Work Order: **W4B0362**

Reported: 06-Mar-14 15:49

Notes and Definitions

D1	Sample required dilution due to matrix.
D2	Sample required dilution due to high concentration of target analyte.
M3	The spike recovery value is unusable since the analyte concentration in the sample is disproportionate to spike level. The LCS was acceptable.
LCS	Laboratory Control Sample (Blank Spike)
RPD	Relative Percent Difference
UDL	A result is less than the detection limit
R > 4S	% recovery not applicable, sample concentration more than four times greater than spike level
<RL	A result is less than the reporting limit
MRL	Method Reporting Limit
MDL	Method Detection Limit
N/A	Not Applicable



One Government Gulch - PO Box 929

Kellogg ID 83837-0929

(208) 784-1258

Fax (208) 783-0891

Freeport McMoRan - Bisbee
36 West Hwy 92
Bisbee, AZ 85603

Project Name: Copper Queen Branch Sulfate Mitigation Order

Work Order: **W4C0084**

Reported: 18-Mar-14 11:15

ANALYTICAL REPORT FOR SAMPLES

Sample ID	Laboratory ID	Matrix	Date Sampled	Sampled By	Date Received
NMC-04	W4C0084-01	Ground Water	05-Mar-14 08:45	VH	06-Mar-2014
POWER	W4C0084-02	Ground Water	05-Mar-14 11:25	VH	06-Mar-2014

Solid samples are analyzed on an as-received, wet-weight basis, unless otherwise requested. Non-Detects are reported at the MDL.

Sample preparation is defined by the client as per their Data Quality Objectives.

This report supercedes any previous reports for this Work Order. The complete report includes pages for each sample, a full QC report, and a notes section.

The results presented in this report relate only to the samples, and meet all requirements of the NELAC Standards unless otherwise noted.



One Government Gulch - PO Box 929

Kellogg ID 83837-0929

(208) 784-1258

Fax (208) 783-0891

Freeport McMoRan - Bisbee
36 West Hwy 92
Bisbee, AZ 85603

Project Name: Copper Queen Branch Sulfate Mitigation Order

Work Order: **W4C0084**

Reported: 18-Mar-14 11:15

Client Sample ID: **NMC-04**

SVL Sample ID: **W4C0084-01 (Ground Water)**

Sample Report Page 1 of 1

Sampled: 05-Mar-14 08:45

Received: 06-Mar-14

Sampled By: VH

Method	Analyte	Result	Units	RL	MDL	Dilution	Batch	Analyst	Analyzed	Notes
--------	---------	--------	-------	----	-----	----------	-------	---------	----------	-------

Dissolved Anions by Ion Chromatography

EPA 300.0	Sulfate as SO4	168	mg/L	3.00	0.55	10	W411267	AEW	03/14/14 17:25	D2
-----------	----------------	-----	------	------	------	----	---------	-----	----------------	----

This data has been reviewed for accuracy and has been authorized for release by the Laboratory Director or designee.

John Kern
Laboratory Director



One Government Gulch - PO Box 929

Kellogg ID 83837-0929

(208) 784-1258

Fax (208) 783-0891

Freeport McMoRan - Bisbee
36 West Hwy 92
Bisbee, AZ 85603

Project Name: Copper Queen Branch Sulfate Mitigation Order

Work Order: **W4C0084**

Reported: 18-Mar-14 11:15

Client Sample ID: **POWER**

SVL Sample ID: **W4C0084-02 (Ground Water)**

Sample Report Page 1 of 1

Sampled: 05-Mar-14 11:25

Received: 06-Mar-14

Sampled By: VH

Method	Analyte	Result	Units	RL	MDL	Dilution	Batch	Analyst	Analyzed	Notes
--------	---------	--------	-------	----	-----	----------	-------	---------	----------	-------

Dissolved Anions by Ion Chromatography

EPA 300.0	Sulfate as SO4	187	mg/L	3.00	0.55	10	W411267	AEW	03/14/14 17:59	D2
-----------	----------------	-----	------	------	------	----	---------	-----	----------------	----

This data has been reviewed for accuracy and has been authorized for release by the Laboratory Director or designee.

John Kern
Laboratory Director



One Government Gulch - PO Box 929

Kellogg ID 83837-0929

(208) 784-1258

Fax (208) 783-0891

Freeport McMoRan - Bisbee
36 West Hwy 92
Bisbee, AZ 85603

Project Name: Copper Queen Branch Sulfate Mitigation Order

Work Order: **W4C0084**

Reported: 18-Mar-14 11:15

Quality Control - BLANK Data

Method	Analyte	Units	Result	MDL	MRL	Batch ID	Analyzed	Notes
--------	---------	-------	--------	-----	-----	----------	----------	-------

Dissolved Anions by Ion Chromatography

EPA 300.0	Sulfate as SO4	mg/L	<0.30	0.06	0.30	W411267	14-Mar-14	
-----------	----------------	------	-------	------	------	---------	-----------	--

Quality Control - LABORATORY CONTROL SAMPLE Data

Method	Analyte	Units	LCS Result	LCS True	% Rec.	Acceptance Limits	Batch ID	Analyzed	Notes
--------	---------	-------	------------	----------	--------	-------------------	----------	----------	-------

Dissolved Anions by Ion Chromatography

EPA 300.0	Sulfate as SO4	mg/L	9.84	10.0	98.4	90 - 110	W411267	14-Mar-14	
-----------	----------------	------	------	------	------	----------	---------	-----------	--

Quality Control - MATRIX SPIKE Data

Method	Analyte	Units	Spike Result	Sample Result (R)	Spike Level (S)	% Rec.	Acceptance Limits	Batch ID	Analyzed	Notes
--------	---------	-------	--------------	-------------------	-----------------	--------	-------------------	----------	----------	-------

Dissolved Anions by Ion Chromatography

EPA 300.0	Sulfate as SO4	mg/L	12.7	2.51	10.0	102	90 - 110	W411267	14-Mar-14	
EPA 300.0	Sulfate as SO4	mg/L	19.3	8.55	10.0	107	90 - 110	W411267	14-Mar-14	

Quality Control - MATRIX SPIKE DUPLICATE Data

Method	Analyte	Units	MSD Result	Spike Result	Spike Level	%R	RPD	RPD Limit	Batch ID	Analyzed	Notes
--------	---------	-------	------------	--------------	-------------	----	-----	-----------	----------	----------	-------

Dissolved Anions by Ion Chromatography

EPA 300.0	Sulfate as SO4	mg/L	12.8	12.7	10.0	103	1.1	20	W411267	14-Mar-14	
-----------	----------------	------	------	------	------	-----	-----	----	---------	-----------	--

Notes and Definitions

- D2 Sample required dilution due to high concentration of target analyte.
- LCS Laboratory Control Sample (Blank Spike)
- RPD Relative Percent Difference
- UDL A result is less than the detection limit
- R > 4S % recovery not applicable, sample concentration more than four times greater than spike level
- <RL A result is less than the reporting limit
- MRL Method Reporting Limit
- MDL Method Detection Limit
- N/A Not Applicable

APPENDIX D
GROUNDWATER SAMPLING FORMS

Groundwater Sampling Form

Project No: 287030 Client: Freeport Copper Queen Branch
 Task No: 1 Date: 1/9/14
 Well ID: Anderson 396 Weather: Partly Cloudy, 50s
 ADWR No: 613326 Sampler: UM

WELL DATA		
Well Depth (ft bls): <u>285</u>	Casing Capacity	
Casing Diameter (in): <u>8</u>	Nominal Size (inches)	Gallons per Linear Foot
Static Water Level (ft bmp): <u>152.14</u>	2	0.16
Casing Volume (gal): <u>x3 =</u>	4	0.65
Total Volume Purged (gal):	5	1.02
	6	1.47
	8	2.61
	10	4.08
Casing Volume = gallons/foot * water column (feet)		

FIELD SAMPLING DATA							
Time	Elapsed Time (min)	Discharge Rate (gpm)	Total Discharge (gallons)	pH (SU)	Temp (°C)	Specific Conductance (µS/cm)	Comments
	Pump On						
<i>Unable to sample due to broken pipe</i>							
							Pump Off

FIELD PARAMETER STABILIZATION: Three consecutive readings within 0.3 su pH, 2 degrees C, and 100 µS/cm

SAMPLE INFORMATION							
Sample Collection Point:							
Sample ID	Time	Container Type	Volume	No. of Containers	Analysis Method	Preservative	Filtered (y/n)

WATER LEVEL MEASUREMENT COLLECTION
<input checked="" type="checkbox"/> Water level measurement collected. <input type="checkbox"/> No water level measurement collected. No access to wellhead/No port in wellhead <input type="checkbox"/> No water level measurement collected. Obstruction in well. <input type="checkbox"/> No water level measurement collected. Well is pumping. <input type="checkbox"/> Other:

WELL PURGING INFORMATION
<input type="checkbox"/> Purged 3 well volumes and field parameters stabilized. <input type="checkbox"/> Purged 3 well volumes based on previous water level and field parameters stabilized. <input type="checkbox"/> Purged well until field parameters stabilized. <input type="checkbox"/> Other:

Additional Comments: Pipe still broken, no sample



Groundwater Sampling Form

*

Project No: 287030 Client: Freeport Copper Queen Branch
 Task No: 1 Date: 1/9/14
 Well ID: Anderson 458 Weather: Partly cloudy, 50s
 ADWR No: 221458 Sampler: VNH

WELL DATA		
Well Depth (ft bls): <u>734</u>	Casing Capacity	
Casing Diameter (in): <u>5</u>	Nominal Size (inches)	Gallons per Linear Foot
Static Water Level (ft bmp): <u>152.58</u>	2	0.16
Casing Volume (gal): <u>593 x3 = 1779</u>	4	0.65
Total Volume Purged (gal): <u>720</u>	5	1.02
	6	1.47
	8	2.61
	10	4.08
	Casing Volume = gallons/foot * water column (feet)	

FIELD SAMPLING DATA							
Time	Elapsed Time (min)	Discharge Rate (gpm)	Total Discharge (gallons)	pH (SU)	Temp (°C)	Specific Conductance (µS/cm)	Comments
<u>1305</u>	Pump On						
<u>1325</u>	<u>20</u>	<u>9</u>	<u>180</u>	<u>8.06</u>	<u>18.9</u>	<u>402.6</u>	<u>Odorless, Tasteless</u>
<u>1345</u>	<u>40</u>	<u>9</u>	<u>360</u>	<u>8.15</u>	<u>22.1</u>	<u>402.8</u>	
<u>1405</u>	<u>60</u>	<u>9</u>	<u>540</u>	<u>8.17</u>	<u>23.2</u>	<u>399.4</u>	
<u>1425</u>	<u>80</u>	<u>9</u>	<u>720</u>	<u>8.15</u>	<u>22.9</u>	<u>399.3</u>	
							Pump Off

FIELD PARAMETER STABILIZATION: Three consecutive readings within 0.3 su pH, 2 degrees C, and 100 µS/cm

SAMPLE INFORMATION							
Sample Collection Point: <u>Ryant Spigot in shed</u>							
Sample ID	Time	Container Type	Volume	No. of Containers	Analysis Method	Preservative	Filtered (y/n)
<u>Anderson 458</u>	<u>1429</u>	<u>Poly</u>	<u>250mL</u>	<u>1</u>	<u>300.0</u>	<u>NA</u>	<u>Y</u>
<u>DUP 20140109</u>	<u>1800</u>	<u>Poly</u>	<u>250mL</u>	<u>1</u>	<u>300.0</u>	<u>NA</u>	<u>Y</u>

WATER LEVEL MEASUREMENT COLLECTION

Water level measurement collected.

No water level measurement collected. No access to wellhead/No port in wellhead

No water level measurement collected. Obstruction in well.

No water level measurement collected. Well is pumping.

Other:

WELL PURGING INFORMATION

Purged 3 well volumes and field parameters stabilized.

Purged 3 well volumes based on previous water level and field parameters stabilized.

Purged well until field parameters stabilized.

Other: Purge 1 well vol. stable parameters

Additional Comments:

Groundwater Sampling Form

Project No: 287030 Client: Freeport Copper Queen Branch
 Task No: 1 Date: 1/7/14
 Well ID: AWC-02 Weather: Sunny, 50s
 ADWR No: 616586 Sampler: VNI

WELL DATA			
Well Depth (ft bls):	<u>333</u>	Casing Capacity	
Casing Diameter (in):	<u>20</u>	Nominal Size (inches)	Gallons per Linear Foot
Static Water Level (ft bmp):	<u>125.36</u>	2	0.16
Casing Volume (gal):	<u>3389 x3 = 10167</u>	4	0.65
Total Volume Purged (gal):	<u>10530</u>	5	1.02
		6	1.47
		8	2.61
		10	4.08
		Casing Volume = gallons/foot * water column (feet)	

FIELD SAMPLING DATA							
Time	Elapsed Time (min)	Discharge Rate (gpm)	Total Discharge (gallons)	pH (SU)	Temp (°C)	Specific Conductance (µS/cm)	Comments
<u>0928</u>	<u>Pump On</u>						
<u>1043</u>	<u>75</u>	<u>78</u>	<u>5850</u>	<u>7.63</u>	<u>20.5</u>	<u>502.4</u>	
<u>1103</u>	<u>95</u>	<u>78</u>	<u>7410</u>	<u>7.39</u>	<u>20.4</u>	<u>503.5</u>	
<u>1123</u>	<u>115</u>	<u>78</u>	<u>8970</u>	<u>7.48</u>	<u>20.4</u>	<u>498.5</u>	
<u>1143</u>	<u>135</u>	<u>78</u>	<u>10530</u>	<u>7.45</u>	<u>20.3</u>	<u>503.7</u>	
							<u>Pump Off</u>

FIELD PARAMETER STABILIZATION: Three consecutive readings within 0.3 su pH, 2 degrees C, and 100 µS/cm

SAMPLE INFORMATION							
Sample Collection Point: <u>Spigot near well head</u>							
Sample ID	Time	Container Type	Volume	No. of Containers	Analysis Method	Preservative	Filtered (y/n)
<u>AWC-02</u>	<u>1050</u>	<u>Poly</u>	<u>250ml</u>	<u>1</u>	<u>300.0</u>	<u>NA</u>	<u>Y</u>
<u>DUP20130107</u>	<u>1800</u>	<u>Poly</u>	<u>250ml</u>	<u>1</u>	<u>300.0</u>	<u>NA</u>	<u>Y</u>

WATER LEVEL MEASUREMENT COLLECTION

Water level measurement collected.

No water level measurement collected. No access to wellhead/No port in wellhead

No water level measurement collected. Obstruction in well.

No water level measurement collected. Well is pumping.

Other:

WELL PURGING INFORMATION

Purged 3 well volumes and field parameters stabilized.

Purged 3 well volumes based on previous water level and field parameters stabilized.

Purged well until field parameters stabilized.

Other:

Additional Comments: Pump off since 04:13am this morning
Pump on @ 09:28 am

Groundwater Sampling Form

*

Project No: 287030 Client: Freeport Copper Queen Branch
 Task No: 1 Date: 1/7/14
 Well ID: AWC-03 Weather: Sunny, 50s
 ADWR No: 616585 Sampler: VNH

WELL DATA		
Well Depth (ft bls): <u>270</u>	Casing Capacity	
Casing Diameter (in): <u>16</u>	Nominal Size (inches)	Gallons per Linear Foot
	2	0.16
Static Water Level (ft bmp): <u>120.92</u>	4	0.65
	5	1.02
Casing Volume (gal): <u>1557 x3 = 4671</u>	6	1.47
	8	2.61
Total Volume Purged (gal): <u>35750</u>	10	4.08
	Casing Volume = gallons/foot * water column (feet)	

FIELD SAMPLING DATA							
Time	Elapsed Time (min)	Discharge Rate (gpm)	Total Discharge (gallons)	pH (SU)	Temp (°C)	Specific Conductance (µS/cm)	Comments
<u>0857</u>	<u>Pump On</u>						
		<u>860 start</u>					
<u>0937</u>	<u>40</u>	<u>650</u>	<u>26000</u>				
<u>0942</u>	<u>45</u>	<u>650</u>	<u>29250</u>	<u>7.69</u>	<u>19.9</u>	<u>493.6</u>	
<u>0947</u>	<u>50</u>	<u>650</u>	<u>32500</u>	<u>7.64</u>	<u>20.0</u>	<u>490.1</u>	
<u>0952</u>	<u>55</u>	<u>650</u>	<u>35750</u>	<u>7.62</u>	<u>20.4</u>	<u>486.3</u>	
							<u>Pump Off</u>

FIELD PARAMETER STABILIZATION: Three consecutive readings within 0.3 su pH, 2 degrees C, and 100 µS/cm)

SAMPLE INFORMATION							
Sample Collection Point: <u>Spigot near well head</u>							
Sample ID	Time	Container Type	Volume	No. of Containers	Analysis Method	Preservative	Filtered (y/n)
<u>AWC-03</u>	<u>0955</u>	<u>Poly</u>	<u>250mL</u>	<u>1</u>	<u>300.0</u>	<u>NA</u>	<u>Y</u>

WATER LEVEL MEASUREMENT COLLECTION	
<input checked="" type="checkbox"/> Water level measurement collected. <u>By AWC, w/CCA</u> <input type="checkbox"/> No water level measurement collected. No access to wellhead/No port in wellhead <input type="checkbox"/> No water level measurement collected. Obstruction in well. <input type="checkbox"/> No water level measurement collected. Well is pumping. <input type="checkbox"/> Other:	

WELL PURGING INFORMATION	
<input checked="" type="checkbox"/> Purged 3 well volumes and field parameters stabilized. <input type="checkbox"/> Purged 3 well volumes based on previous water level and field parameters stabilized. <input type="checkbox"/> Purged well until field parameters stabilized. <input type="checkbox"/> Other:	

Additional Comments: Pump off since 04:07 am this morning
Pump on @ 08:56 am

Groundwater Sampling Form

Project No: 287030 Client: Freeport Copper Queen Branch
 Task No: 1 Date: 1/7/14
 Well ID: AWC-04 Weather: Sunny, 50s
 ADWR No: 616584 Sampler: UM

WELL DATA		
Well Depth (ft bls): <u>337</u>	Casing Capacity	
Casing Diameter (in): <u>16</u>	Nominal Size (inches)	Gallons per Linear Foot
Static Water Level (ft bmp): <u>115.98</u>	2	0.16
Casing Volume (gal): <u>2309 x3 = 6927</u>	4	0.65
Total Volume Purged (gal): <u>40150</u>	5	1.02
	6	1.47
	8	2.61
	10	4.08
	Casing Volume = gallons/foot * water column (feet)	

FIELD SAMPLING DATA							
Time	Elapsed Time (min)	Discharge Rate (gpm)	Total Discharge (gallons)	pH (SU)	Temp (°C)	Specific Conductance (µS/cm)	Comments
<u>0924</u>	<u>Pump On</u>						
<u>1009</u>	<u>45</u>	<u>730</u>	<u>37850</u>	<u>7.36</u>	<u>19.7</u>	<u>650.8</u>	
<u>1014</u>	<u>50</u>	<u>730</u>	<u>36500</u>	<u>7.34</u>	<u>19.9</u>	<u>652.1</u>	
<u>1019</u>	<u>55</u>	<u>730</u>	<u>40150</u>	<u>7.36</u>	<u>19.7</u>	<u>651.4</u>	
							<u>Pump Off</u>

FIELD PARAMETER STABILIZATION: Three consecutive readings within 0.3 su pH, 2 degrees C, and 100 µS/cm)

SAMPLE INFORMATION							
Sample Collection Point: <u>Spigot near well head</u>							
Sample ID	Time	Container Type	Volume	No. of Containers	Analysis Method	Preservative	Filtered (y/n)
<u>AWC-04</u>	<u>1023</u>	<u>Poly</u>	<u>250mL</u>	<u>1</u>	<u>300.0</u>	<u>NA</u>	<u>Y</u>

WATER LEVEL MEASUREMENT COLLECTION

Water level measurement collected.

No water level measurement collected. No access to wellhead/No port in wellhead

No water level measurement collected. Obstruction in well.

No water level measurement collected. Well is pumping.

Other:

WELL PURGING INFORMATION

Purged 3 well volumes and field parameters stabilized.

Purged 3 well volumes based on previous water level and field parameters stabilized.

Purged well until field parameters stabilized.

Other:

Additional Comments: Pump off since 04:10am this morning
Pump on @ 0924 am

Groundwater Sampling Form

Project No: 287030 Client: Freeport Copper Queen Branch
 Task No: 1 Date: 1/7/14
 Well ID: AWC-05 Weather: Sunny, 40s
 ADWR No: 590620 Sampler: VNH

WELL DATA			
Well Depth (ft bls): <u>1183</u>	Casing Capacity		
	Nominal Size (inches)	Gallons per Linear Foot	
Casing Diameter (in): <u>16</u>	2	0.16	
	4	0.65	
	5	1.02	
	6	1.47	
	8	2.61	
Static Water Level (ft bmp): <u>123.09</u>	10	4.08	
Casing Volume (gal): <u>x3 =</u>			
Total Volume Purged (gal):	Casing Volume = gallons/foot * water column (feet)		

FIELD SAMPLING DATA							
Time	Elapsed Time (min)	Discharge Rate (gpm)	Total Discharge (gallons)	pH (SU)	Temp (°C)	Specific Conductance (µS/cm)	Comments
	Pump On						
<i>No sample</i>							
							Pump Off

FIELD PARAMETER STABILIZATION: Three consecutive readings within 0.3 su pH, 2 degrees C, and 100 µS/cm)

SAMPLE INFORMATION							
Sample Collection Point:							
Sample ID	Time	Container Type	Volume	No. of Containers	Analysis Method	Preservative	Filtered (y/n)
<i>No Sample</i>							

WATER LEVEL MEASUREMENT COLLECTION
<input checked="" type="checkbox"/> Water level measurement collected. <input type="checkbox"/> No water level measurement collected. No access to wellhead/No port in wellhead <input type="checkbox"/> No water level measurement collected. Obstruction in well. <input type="checkbox"/> No water level measurement collected. Well is pumping. <input type="checkbox"/> Other:

WELL PURGING INFORMATION
<input type="checkbox"/> Purged 3 well volumes and field parameters stabilized. <input type="checkbox"/> Purged 3 well volumes based on previous water level and field parameters stabilized. <input type="checkbox"/> Purged well until field parameters stabilized. <input type="checkbox"/> Other:

Additional Comments: No sample as pump is out since 12/18/13

Groundwater Sampling Form

*

Project No: 287030 Client: Freeport Copper Queen Branch
 Task No: 1 Date: 1/14/14
 Well ID: Banks 986 Weather: Sunny, 60s
 ADWR No: 647986 Sampler: VN

WELL DATA		
Well Depth (ft bls): <u>435</u>	Casing Capacity	
Casing Diameter (in): <u>6</u>	Nominal Size (inches)	Gallons per Linear Foot
Static Water Level (ft bmp): <u>Use Banks 987 = 239.53</u>	2	0.16
Casing Volume (gal): <u>287 x3 = 861</u>	4	0.65
Total Volume Purged (gal): <u>900</u>	5	1.02
	6	1.47
	8	2.61
	10	4.08
	Casing Volume = gallons/foot * water column (feet)	

FIELD SAMPLING DATA							
Time	Elapsed Time (min)	Discharge Rate (gpm)	Total Discharge (gallons)	pH (SU)	Temp (°C)	Specific Conductance (µS/cm)	Comments
<u>1035</u>	<u>Pump On</u>						
<u>1055</u>	<u>20</u>	<u>9</u>	<u>180</u>	<u>7.76</u>	<u>21.6</u>	<u>1135</u>	
<u>1115</u>	<u>40</u>	<u>9</u>	<u>360</u>	<u>7.81</u>	<u>21.5</u>	<u>1018</u>	
<u>1135</u>	<u>60</u>	<u>9</u>	<u>540</u>	<u>7.78</u>	<u>21.1</u>	<u>982.6</u>	
<u>1155</u>	<u>80</u>	<u>9</u>	<u>720</u>	<u>7.76</u>	<u>21.4</u>	<u>958.3</u>	
<u>1215</u>	<u>100</u>	<u>9</u>	<u>900</u>	<u>7.77</u>	<u>20.9</u>	<u>967.4</u>	
							<u>Pump Off</u>

FIELD PARAMETER STABILIZATION: Three consecutive readings within 0.3 su pH, 2 degrees C, and 100 µS/cm)

SAMPLE INFORMATION							
Sample Collection Point: <u>well head spigot</u>							
Sample ID	Time	Container Type	Volume	No. of Containers	Analysis Method	Preservative	Filtered (y/n)
<u>Banks 986</u>	<u>1220</u>	<u>Poly</u>	<u>250ml</u>	<u>1</u>	<u>300.0</u>	<u>NA</u>	<u>Y</u>

WATER LEVEL MEASUREMENT COLLECTION

Water level measurement collected.
 No water level measurement collected. No access to wellhead/No port in wellhead
 No water level measurement collected. Obstruction in well.
 No water level measurement collected. Well is pumping.
 Other:

WELL PURGING INFORMATION

Purged 3 well volumes and field parameters stabilized.
 Purged 3 well volumes based on previous water level and field parameters stabilized.
 Purged well until field parameters stabilized.
 Other:

Additional Comments:

Groundwater Sampling Form

Project No: 287030 Client: Freeport Copper Queen Branch
 Task No: 1 Date: 1/14/14
 Well ID: Banks 987 Weather: Sunny, 60s
 ADWR No: 647987 Sampler: VNH

WELL DATA			
Well Depth (ft bls):	<u>339</u>	Casing Capacity	
Casing Diameter (in):	<u>6</u>	Nominal Size (inches)	Gallons per Linear Foot
Static Water Level (ft bmp):	<u>239.53</u>	2	0.16
Casing Volume (gal):	<u>x3 =</u>	4	0.65
Total Volume Purged (gal):		5	1.02
		6	1.47
		8	2.61
		10	4.08
		Casing Volume = gallons/foot * water column (feet)	

FIELD SAMPLING DATA							
Time	Elapsed Time (min)	Discharge Rate (gpm)	Total Discharge (gallons)	pH (SU)	Temp (°C)	Specific Conductance (µS/cm)	Comments
	Pump On						
							<div style="position: relative; height: 100px;"> <div style="position: absolute; top: 0; right: 0;">Pump Off</div> </div>

FIELD PARAMETER STABILIZATION: Three consecutive readings within 0.3 su pH, 2 degrees C, and 100 µS/cm)

SAMPLE INFORMATION							
Sample Collection Point:							
Sample ID	Time	Container Type	Volume	No. of Containers	Analysis Method	Preservative	Filtered (y/n)
<u>WLD</u>							

WATER LEVEL MEASUREMENT COLLECTION
<input checked="" type="checkbox"/> Water level measurement collected. <input type="checkbox"/> No water level measurement collected. No access to wellhead/No port in wellhead <input type="checkbox"/> No water level measurement collected. Obstruction in well. <input type="checkbox"/> No water level measurement collected. Well is pumping. <input type="checkbox"/> Other:

WELL PURGING INFORMATION
<input type="checkbox"/> Purged 3 well volumes and field parameters stabilized. <input type="checkbox"/> Purged 3 well volumes based on previous water level and field parameters stabilized. <input type="checkbox"/> Purged well until field parameters stabilized. <input type="checkbox"/> Other:

Additional Comments: WLD

Groundwater Sampling Form

Project No: 287030 Client: Freeport Copper Queen Branch
 Task No: 1 Date: 1/14/14
 Well ID: Barton 919 Weather: Sunny, 60s
 ADWR No: 644919 Sampler: VNT

WELL DATA		
Well Depth (ft bls): <u>130</u>	Casing Capacity	
Casing Diameter (in): <u>6</u>	Nominal Size (inches)	Gallons per Linear Foot
Static Water Level (ft bmp): <u>113.96</u>	2	0.16
Casing Volume (gal): <u>x3 =</u>	4	0.65
	5	1.02
	6	1.47
	8	2.61
	10	4.08
Total Volume Purged (gal):	Casing Volume = gallons/foot * water column (feet)	

FIELD SAMPLING DATA							
Time	Elapsed Time (min)	Discharge Rate (gpm)	Total Discharge (gallons)	pH (SU)	Temp (°C)	Specific Conductance (µS/cm)	Comments
							Pump On
WLO							
							Pump Off

FIELD PARAMETER STABILIZATION: Three consecutive readings within 0.3 su pH, 2 degrees C, and 100 µS/cm)

SAMPLE INFORMATION							
Sample Collection Point:							
Sample ID	Time	Container Type	Volume	No. of Containers	Analysis Method	Preservative	Filtered (y/n)
WLO							

WATER LEVEL MEASUREMENT COLLECTION

Water level measurement collected.

No water level measurement collected. No access to wellhead/No port in wellhead
 No water level measurement collected. Obstruction in well.
 No water level measurement collected. Well is pumping.
 Other:

WELL PURGING INFORMATION

Purged 3 well volumes and field parameters stabilized.
 Purged 3 well volumes based on previous water level and field parameters stabilized.
 Purged well until field parameters stabilized.
 Other:

Additional Comments: WLO
Go slowly.
By brick tower in back.

Groundwater Sampling Form

RF

Project No: 287030 Client: Freeport Copper Queen Branch
 Task No: 1 Date: 1/10/14
 Well ID: Bima Weather: Windy, 50s
 ADWR No: 577927 Sampler: VN4

WELL DATA			
Well Depth (ft bls):	Casing Diameter (in):	Casing Capacity	
		Nominal Size (inches)	Gallons per Linear Foot
<u>460</u>	<u>4</u>	2	0.16
		4	0.65
		5	1.02
		6	1.47
		8	2.61
		10	4.08
Static Water Level (ft bmp):		Casing Volume = gallons/foot * water column (feet)	
Casing Volume (gal): <u>x3 =</u>			
Total Volume Purged (gal): <u>No Purge</u>			

FIELD SAMPLING DATA							
Time	Elapsed Time (min)	Discharge Rate (gpm)	Total Discharge (gallons)	pH (SU)	Temp (°C)	Specific Conductance (µS/cm)	Comments
	Pump On						
<u>1206</u>				<u>6.63</u>	<u>10.7</u>	<u>1664</u>	
	Pump Off						

FIELD PARAMETER STABILIZATION: Three consecutive readings within 0.3 su pH, 2 degrees C, and 100 µS/cm)

SAMPLE INFORMATION							
Sample Collection Point: <u>Spigot near p-tanks in shed</u>							
Sample ID	Time	Container Type	Volume	No. of Containers	Analysis Method	Preservative	Filtered (y/n)
<u>Bima</u>	<u>1209</u>	<u>Poly</u>	<u>250ml</u>	<u>1</u>	<u>300.0</u>	<u>NA</u>	<u>Y</u>

WATER LEVEL MEASUREMENT COLLECTION
<input type="checkbox"/> Water level measurement collected. <input type="checkbox"/> No water level measurement collected. No access to wellhead/No port in wellhead <input checked="" type="checkbox"/> No water level measurement collected. Obstruction in well. <input type="checkbox"/> No water level measurement collected. Well is pumping. <input type="checkbox"/> Other:

WELL PURGING INFORMATION
<input type="checkbox"/> Purged 3 well volumes and field parameters stabilized. <input type="checkbox"/> Purged 3 well volumes based on previous water level and field parameters stabilized. <input type="checkbox"/> Purged well until field parameters stabilized. <input checked="" type="checkbox"/> Other: <u>1 field parameter, no purge per owner request</u>

Additional Comments:

Groundwater Sampling Form

Project No: 287030 Client: Freeport Copper Queen Branch
 Task No: _____ Date: 2-13-14
 Well ID: BMO-2008-16 Weather: Sunny
 ADWR No: _____ Sampler: Christopher L. Stumm

WELL DATA		
Well Depth (ft bls): <u>310</u>	Casing Capacity	
Casing Diameter (in): <u>5"</u>	Nominal Size (inches)	Gallons per Linear Foot
Static Water Level (ft bmp): <u>73.79</u>	2	0.16
Casing Volume (gal): <u>241 x3 = 723</u>	4	0.65
Total Volume Purged (gal): _____	5	1.02
	6	1.47
	8	2.61
	10	4.08
	Casing Volume = gallons/foot * water column (feet)	

FIELD SAMPLING DATA							
Time	Elapsed Time (min)	Discharge Rate (gpm)	Total Discharge (gallons)	pH (SU)	Temp (°C)	Specific Conductance (µS/cm)	Comments
<u>0815</u>	Pump On						
<u>0815</u>	<u>30</u>	<u>8.3</u>	<u>249</u>	<u>6.82</u>	<u>21.2</u>	<u>1014</u>	
<u>0905</u>	<u>50</u>	<u>8.3</u>	<u>415</u>	<u>6.80</u>	<u>21.3</u>	<u>1014</u>	
<u>0925</u>	<u>70</u>	<u>8.3</u>	<u>581</u>	<u>6.79</u>	<u>21.1</u>	<u>1013</u>	
<u>0945</u>	<u>90</u>	<u>8.3</u>	<u>747</u>	<u>6.76</u>	<u>21.1</u>	<u>1011</u>	
							Pump Off

FIELD PARAMETER STABILIZATION: Three consecutive readings within 0.3 su pH, 2 degrees C, and 100 µS/cm

SAMPLE INFORMATION							
Sample Collection Point:							
Sample ID	Time	Container Type	Volume	No. of Containers	Analysis Method	Preservative	Filtered (y/n)
<u>BMO-2008-16</u>	<u>0945</u>	<u>PL</u>	<u>250</u>	<u>1</u>	<u>FE-300</u>	<u>FC</u>	<u>Y</u>

WATER LEVEL MEASUREMENT COLLECTION
<input checked="" type="checkbox"/> Water level measurement collected. <input type="checkbox"/> No water level measurement collected. No access to wellhead/No port in wellhead <input type="checkbox"/> No water level measurement collected. Obstruction in well. <input type="checkbox"/> No water level measurement collected. Well is pumping. <input type="checkbox"/> Other: _____

WELL PURGING INFORMATION
<input checked="" type="checkbox"/> Purged 3 well volumes and field parameters stabilized. <input type="checkbox"/> Purged 3 well volumes based on previous water level and field parameters stabilized. <input type="checkbox"/> Purged well until field parameters stabilized. <input type="checkbox"/> Other: _____

Additional Comments: 236.21



Groundwater Sampling Form

Project No: 287030 Client: Freeport Copper Queen Branch
 Task No: _____ Date: 8-11-14
 Well ID: BMO-2008-3B Weather: Sunny
 ADWR No: _____ Sampler: Christopher L. Stevenson

WELL DATA		
Well Depth (ft bls): <u>260</u>	Casing Capacity	
Casing Diameter (in): <u>5"</u>	Nominal Size (Inches)	Gallons per Linear Foot
Static Water Level (ft bmp): <u>145.08</u>	2	0.16
Casing Volume (gal): <u>117 x3 = 354</u>	4	0.65
Total Volume Purged (gal): <u>540</u>	5	1.02
	6	1.47
	8	2.61
	10	4.08
Casing Volume = gallons/foot * water column (feet)		

FIELD SAMPLING DATA							
Time	Elapsed Time (min)	Discharge Rate (gpm)	Total Discharge (gallons)	pH (SU)	Temp (°C)	Specific Conductance (µS/cm)	Comments
<u>1020</u>	<u>Pump On</u>						
<u>1030</u>	<u>10</u>	<u>27</u>	<u>135</u>	<u>7.03</u>	<u>20.9</u>	<u>731</u>	
<u>1035</u>	<u>15</u>	<u>27</u>	<u>405</u>	<u>6.99</u>	<u>20.8</u>	<u>730</u>	
<u>1040</u>	<u>20</u>	<u>27</u>	<u>540</u>	<u>7.01</u>	<u>20.7</u>	<u>729</u>	
							<u>Pump Off</u>

FIELD PARAMETER STABILIZATION: Three consecutive readings within 0.3 su pH, 2 degrees C, and 100 µS/cm

SAMPLE INFORMATION								
Sample Collection Point:								
Sample ID	Time	Container Type	Volume	No. of Containers	Analysis Method	Preservative	Filtered (y/n)	
<u>BMO-2008-3B</u>	<u>1040</u>	<u>PL</u>	<u>250</u>	<u>1</u>	<u>300</u>	<u>Ice</u>	<u>X</u>	

- WATER LEVEL MEASUREMENT COLLECTION**
- Water level measurement collected.
 - No water level measurement collected. No access to wellhead/No port in wellhead
 - No water level measurement collected. Obstruction in well.
 - No water level measurement collected. Well is pumping.
 - Other:

- WELL PURGING INFORMATION**
- Purged 3 well volumes and field parameters stabilized.
 - Purged 3 well volumes based on previous water level and field parameters stabilized.
 - Purged well until field parameters stabilized.
 - Other:

Additional Comments: _____



Groundwater Sampling Form

*

Project No: 287030 Client: Freeport Copper Queen Branch
 Task No: 1 Date: 1/9/14
 Well ID: BMO-2008-4B Weather: Partly cloudy, 50's
 ADWR No: 910096 Sampler: VNI

WELL DATA			
Well Depth (ft bls):	Casing Capacity		
	Nominal Size (inches)	Gallons per Linear Foot	
<u>610</u>	2	0.16	
Casing Diameter (in): <u>5</u>	4	0.65	
Static Water Level (ft bmp): <u>136.96</u>	5	1.02	
Casing Volume (gal): <u>483 x3 = 1449</u>	6	1.47	
Total Volume Purged (gal): <u>1680</u>	8	2.61	
	10	4.08	
Casing Volume = gallons/foot * water column (feet)			

FIELD SAMPLING DATA							
Time	Elapsed Time (min)	Discharge Rate (gpm)	Total Discharge (gallons)	pH (SU)	Temp (°C)	Specific Conductance (µS/cm)	Comments
<u>1107</u>	<u>Pump On</u>						
<u>1127</u>	<u>20</u>	<u>21</u>	<u>420</u>	<u>7.99</u>	<u>22.6</u>	<u>355.2</u>	<u>Rotten Egg Odor</u>
<u>1147</u>	<u>40</u>	<u>21</u>	<u>840</u>	<u>7.85</u>	<u>22.5</u>	<u>366.7</u>	<u>No Odor</u>
<u>1207</u>	<u>60</u>	<u>21</u>	<u>1260</u>	<u>7.85</u>	<u>22.6</u>	<u>366.2</u>	<u>" "</u>
<u>1227</u>	<u>80</u>	<u>21</u>	<u>1680</u>	<u>7.81</u>	<u>22.2</u>	<u>371.4</u>	<u>" "</u>
							<u>Pump Off</u>

FIELD PARAMETER STABILIZATION: Three consecutive readings within 0.3 su pH, 2 degrees C, and 100 µS/cm

SAMPLE INFORMATION							
Sample Collection Point: <u>Well head spigot</u>							
Sample ID	Time	Container Type	Volume	No. of Containers	Analysis Method	Preservative	Filtered (y/n)
<u>BMO-2008-4B</u>	<u>1233</u>	<u>Poly</u>	<u>250mL</u>	<u>1</u>	<u>300.0</u>	<u>NA</u>	<u>y</u>

WATER LEVEL MEASUREMENT COLLECTION

Water level measurement collected.

No water level measurement collected. No access to wellhead/No port in wellhead

No water level measurement collected. Obstruction in well.

No water level measurement collected. Well is pumping.

Other:

WELL PURGING INFORMATION

Purged 3 well volumes and field parameters stabilized.

Purged 3 well volumes based on previous water level and field parameters stabilized.

Purged well until field parameters stabilized.

Other:

Additional Comments: Shot off electricity @ box

Groundwater Sampling Form

Project No: 287030 Client: Freeport Copper Queen Branch
 Task No: _____ Date: 2-11-14
 Well ID: BMD-2008-5B Weather: Sunny
 ADWR No: _____ Sampler: Christopher L. Sherman

WELL DATA		
Well Depth (ft bls): <u>285</u>	Casing Capacity	
Casing Diameter (in): <u>5"</u>	Nominal Size (inches)	Gallons per Linear Foot
Static Water Level (ft bmp): <u>150.33</u>	2	0.16
Casing Volume (gal): <u>137.2 x 3 = 411.6</u>	4	0.65
	5	1.02
	6	1.47
	8	2.61
	10	4.08
Total Volume Purged (gal):	Casing Volume = gallons/foot * water column (feet)	

FIELD SAMPLING DATA							
Time	Elapsed Time (min)	Discharge Rate (gpm)	Total Discharge (gallons)	pH (SU)	Temp (°C)	Specific Conductance (µS/cm)	Comments
<u>1340</u>	<u>Pump On</u>						
<u>1345</u>	<u>5</u>	<u>27</u>	<u>135</u>	<u>6.85</u>	<u>21.6</u>	<u>802</u>	
<u>1355</u>	<u>15</u>	<u>27</u>	<u>405</u>	<u>6.87</u>	<u>21.5</u>	<u>803</u>	
<u>1405</u>	<u>25</u>	<u>27</u>	<u>675</u>	<u>6.88</u>	<u>21.5</u>	<u>804</u>	
							<u>Pump Off</u>

FIELD PARAMETER STABILIZATION: Three consecutive readings within 0.3 su pH, 2 degrees C, and 100 µS/cm

SAMPLE INFORMATION							
Sample Collection Point:							
Sample ID	Time	Container Type	Volume	No. of Containers	Analysis Method	Preservative	Filtered (y/n)
<u>BMD-2008-5B</u>	<u>1405</u>	<u>PL</u>	<u>250</u>	<u>1</u>	<u>300</u>	<u>Fee.</u>	<u>Y</u>

WATER LEVEL MEASUREMENT COLLECTION
<input checked="" type="checkbox"/> Water level measurement collected. <input type="checkbox"/> No water level measurement collected. No access to wellhead/No port in wellhead <input type="checkbox"/> No water level measurement collected. Obstruction in well. <input type="checkbox"/> No water level measurement collected. Well is pumping. <input type="checkbox"/> Other:

WELL PURGING INFORMATION
<input checked="" type="checkbox"/> Purged 3 well volumes and field parameters stabilized. <input type="checkbox"/> Purged 3 well volumes based on previous water level and field parameters stabilized. <input type="checkbox"/> Purged well until field parameters stabilized. <input type="checkbox"/> Other:

Additional Comments: 124.1



Groundwater Sampling Form

Project No: 287030 Client: Freeport Copper Queen Branch
 Task No: _____ Date: 2-11-14
 Well ID: BMO-2008-5M Weather: Sunny
 ADWR No: _____ Sampler: Christopher L. Summers

WELL DATA		
Well Depth (ft bls): <u>450</u>	Casing Capacity	
Casing Diameter (in): <u>5"</u>	Nominal Size (inches)	Gallons per Linear Foot
Static Water Level (ft bmp): <u>151.78</u>	2	0.16
Casing Volume (gal): <u>304.2 x3 = 912.6</u>	4	0.65
Total Volume Purged (gal): <u>990</u>	5	1.02
	6	1.47
	8	2.61
	10	4.08
Casing Volume = gallons/foot * water column (feet)		

FIELD SAMPLING DATA							
Time	Elapsed Time (min)	Discharge Rate (gpm)	Total Discharge (gallons)	pH (SU)	Temp (°C)	Specific Conductance (µS/cm)	Comments
<u>1235</u>	Pump On						
<u>1240</u>	<u>5</u>	<u>18</u>	<u>90</u>	<u>6.91</u>	<u>22.4</u>	<u>646</u>	
<u>1300</u>	<u>25</u>	<u>18</u>	<u>450</u>	<u>6.89</u>	<u>22.3</u>	<u>647</u>	
<u>1320</u>	<u>45</u>	<u>18</u>	<u>810</u>	<u>6.86</u>	<u>22.1</u>	<u>645</u>	
<u>1330</u>	<u>55</u>	<u>18</u>	<u>990</u>	<u>6.84</u>	<u>22.1</u>	<u>646</u>	
							Pump Off

FIELD PARAMETER STABILIZATION: Three consecutive readings within 0.3 su pH, 2 degrees C, and 100 µS/cm)

SAMPLE INFORMATION							
Sample Collection Point:							
Sample ID	Time	Container Type	Volume	No. of Containers	Analysis Method	Preservative	Filtered (y/n)
<u>BMO-2008-5M</u>	<u>1330</u>	<u>PL</u>	<u>250</u>	<u>1</u>	<u>300</u>	<u>Pa</u>	<u>Y</u>

WATER LEVEL MEASUREMENT COLLECTION

Water level measurement collected.

No water level measurement collected. No access to wellhead/No port in wellhead

No water level measurement collected. Obstruction in well.

No water level measurement collected. Well is pumping.

Other: _____

WELL PURGING INFORMATION

Purged 3 well volumes and field parameters stabilized.

Purged 3 well volumes based on previous water level and field parameters stabilized.

Purged well until field parameters stabilized.

Other: _____

Additional Comments: 298.3



Groundwater Sampling Form

Project No: 287030 Client: Freeport Copper Queen Branch
 Task No: _____ Date: 2-11-17
 Well ID: BMO-2008-6B Weather: Sunny
 ADWR No: _____ Sampler: Christopher L. Starnes

WELL DATA		
Well Depth (ft bls): <u>265</u>	Casing Capacity	
Casing Diameter (in): <u>5"</u>	Nominal Size (inches)	Gallons per Linear Foot
Static Water Level (ft bmp): <u>195.24</u>	2	0.16
Casing Volume (gal): <u>71.4 x 3 = 214.2</u>	4	0.65
Total Volume Purged (gal): <u>225</u>	5	1.02
	6	1.47
	8	2.61
	10	4.08
Casing Volume = gallons/foot * water column (feet)		

FIELD SAMPLING DATA							
Time	Elapsed Time (min)	Discharge Rate (gpm)	Total Discharge (gallons)	pH (SU)	Temp (°C)	Specific Conductance (µS/cm)	Comments
<u>0855</u>	Pump On						
<u>0900</u>	<u>5</u>	<u>5.1</u>	<u>25</u>	<u>7.36</u>	<u>21.2</u>	<u>287</u>	
<u>0910</u>	<u>15</u>	<u>5.1</u>	<u>75</u>	<u>7.37</u>	<u>21.4</u>	<u>290</u>	
<u>0925</u>	<u>30</u>	<u>5.1</u>	<u>150</u>	<u>7.34</u>	<u>21.5</u>	<u>288</u>	
<u>0940</u>	<u>45</u>	<u>5.1</u>	<u>225</u>	<u>7.38</u>	<u>21.6</u>	<u>290</u>	
							Pump Off

FIELD PARAMETER STABILIZATION: Three consecutive readings within 0.3 su pH, 2 degrees C, and 100 µS/cm)

SAMPLE INFORMATION

Sample Collection Point:

Sample ID	Time	Container Type	Volume	No. of Containers	Analysis Method	Preservative	Filtered (y/n)
<u>BMO-2008-6B</u>	<u>0940</u>	<u>PL</u>	<u>250</u>	<u>1</u>	<u>300</u>	<u>Tw</u>	<u>Y</u>

WATER LEVEL MEASUREMENT COLLECTION

- Water level measurement collected.
- No water level measurement collected. No access to wellhead/No port in wellhead
- No water level measurement collected. Obstruction in well.
- No water level measurement collected. Well is pumping.
- Other:

WELL PURGING INFORMATION

- Purged 3 well volumes and field parameters stabilized.
- Purged 3 well volumes based on previous water level and field parameters stabilized.
- Purged well until field parameters stabilized.
- Other:

Additional Comments:
79



Groundwater Sampling Form

Project No: 287030 Client: Freeport Copper Queen Branch
 Task No: _____ Date: 2-11-14
 Well ID: BMO-2008-6M Weather: Sunny
 ADWR No: _____ Sampler: Christopher L Sherman

WELL DATA		
Well Depth (ft bls): <u>450</u>	Casing Capacity	
Casing Diameter (in): <u>5"</u>	Nominal Size (inches)	Gallons per Linear Foot
Static Water Level (ft bmp): <u>196.18</u>	2	0.16
Casing Volume (gal): <u>259 x3 = 777</u>	4	0.65
Total Volume Purged (gal): <u>0840</u>	5	1.02
	6	1.47
	8	2.61
	10	4.08
	Casing Volume = gallons/foot * water column (feet)	

FIELD SAMPLING DATA							
Time	Elapsed Time (min)	Discharge Rate (gpm)	Total Discharge (gallons)	pH (SU)	Temp (°C)	Specific Conductance (µS/cm)	Comments
<u>0800</u>	<u>Pump On</u>						
<u>0810</u>	<u>10</u>	<u>21</u>	<u>210</u>	<u>6.82</u>	<u>21.7</u>	<u>786</u>	
<u>0820</u>	<u>20</u>	<u>21</u>	<u>420</u>	<u>6.80</u>	<u>21.6</u>	<u>783</u>	
<u>0830</u>	<u>30</u>	<u>21</u>	<u>630</u>	<u>6.82</u>	<u>21.7</u>	<u>785</u>	
<u>0840</u>	<u>40</u>	<u>21</u>	<u>840</u>	<u>6.81</u>	<u>21.8</u>	<u>786</u>	
							Pump Off

FIELD PARAMETER STABILIZATION: Three consecutive readings within 0.3 su pH, 2 degrees C, and 100 µS/cm

SAMPLE INFORMATION							
Sample Collection Point:							
Sample ID	Time	Container Type	Volume	No. of Containers	Analysis Method	Preservative	Filtered (y/n)
<u>BMO-2008-6M</u>	<u>0840</u>	<u>PL</u>	<u>250</u>	<u>1</u>	<u>300</u>	<u>Ice</u>	<u>Y</u>

WATER LEVEL MEASUREMENT COLLECTION
<input checked="" type="checkbox"/> Water level measurement collected. <input type="checkbox"/> No water level measurement collected. No access to wellhead/No port in wellhead. <input type="checkbox"/> No water level measurement collected. Obstruction in well. <input type="checkbox"/> No water level measurement collected. Well is pumping. <input type="checkbox"/> Other:

WELL PURGING INFORMATION
<input checked="" type="checkbox"/> Purged 3 well volumes and field parameters stabilized. <input type="checkbox"/> Purged 3 well volumes based on previous water level and field parameters stabilized. <input type="checkbox"/> Purged well until field parameters stabilized. <input type="checkbox"/> Other:

Additional Comments: 2517

Groundwater Sampling Form

Project No: 287030 Client: Freeport Copper Queen Branch
 Task No: _____ Date: 2-13-11
 Well ID: BMO-2008-7M Weather: Sunny
 ADWR No: _____ Sampler: Christopher L. Sherman

WELL DATA		
Well Depth (ft bls): <u>670</u>	Casing Capacity	
Casing Diameter (in): <u>5"</u>	Nominal Size (inches)	Gallons per Linear Foot
Static Water Level (ft bmp): <u>244.31</u>	2	0.16
Casing Volume (gal): <u>434.7</u> x3 = <u>1302.6</u>	4	0.65
Total Volume Purged (gal): <u>1365</u>	5	1.02
	6	1.47
	8	2.61
	10	4.08
Casing Volume = gallons/foot * water column (feet)		

FIELD SAMPLING DATA							
Time	Elapsed Time (min)	Discharge Rate (gpm)	Total Discharge (gallons)	pH (SU)	Temp (°C)	Specific Conductance (µS/cm)	Comments
<u>1245</u>	<u>Pump On</u>						
<u>1250</u>	<u>5</u>	<u>21</u>	<u>105</u>	<u>7.12</u>	<u>22.8</u>	<u>495</u>	
<u>1310</u>	<u>25</u>	<u>21</u>	<u>525</u>	<u>7.08</u>	<u>22.7</u>	<u>494</u>	
<u>1330</u>	<u>45</u>	<u>21</u>	<u>945</u>	<u>7.07</u>	<u>22.6</u>	<u>495</u>	
<u>1350</u>	<u>65</u>	<u>21</u>	<u>1365</u>	<u>7.09</u>	<u>22.6</u>	<u>494</u>	
							<u>Pump Off</u>

FIELD PARAMETER STABILIZATION: Three consecutive readings within 0.3 su pH, 2 degrees C, and 100 µS/cm)

SAMPLE INFORMATION							
Sample Collection Point:							
Sample ID	Time	Container Type	Volume	No. of Containers	Analysis Method	Preservative	Filtered (y/n)
<u>BMO-2008-7M</u>	<u>1350</u>	<u>PL</u>	<u>250</u>	<u>1</u>	<u>300</u>	<u>Fe</u>	<u>X</u>

WATER LEVEL MEASUREMENT COLLECTION
<input checked="" type="checkbox"/> Water level measurement collected. <input type="checkbox"/> No water level measurement collected. No access to wellhead/No port in wellhead <input type="checkbox"/> No water level measurement collected. Obstruction in well. <input type="checkbox"/> No water level measurement collected. Well is pumping. <input type="checkbox"/> Other:

WELL PURGING INFORMATION
<input checked="" type="checkbox"/> Purged 3 well volumes and field parameters stabilized. <input type="checkbox"/> Purged 3 well volumes based on previous water level and field parameters stabilized. <input type="checkbox"/> Purged well until field parameters stabilized. <input type="checkbox"/> Other:

Additional Comments: 425.6

Groundwater Sampling Form

Project No: 287030 Client: Freeport Copper Queen Branch
 Task No: _____ Date: 2-19-14
 Well ID: BMO-2008-8M Weather: Sunny
 ADWR No: _____ Sampler: Christopher L. Shannon

WELL DATA		
Well Depth (ft bls): <u>1210</u>	Casing Capacity	
Casing Diameter (In): <u>5"</u>	Nominal Size (Inches)	Gallons per Linear Foot
Static Water Level (ft bmp): <u>303.11</u>	2	0.16
Casing Volume (gal): <u>925.1 x 3 = 2775</u>	4	0.65
Total Volume Purged (gal): _____	5	1.02
	6	1.47
	8	2.61
	10	4.08
Casing Volume = gallons/foot * water column (feet)		

FIELD SAMPLING DATA							
Time	Elapsed Time (min)	Discharge Rate (gpm)	Total Discharge (gallons)	pH (SU)	Temp (°C)	Specific Conductance (µS/cm)	Comments
<u>0730</u>	Pump On						
<u>0830</u>	<u>60</u>	<u>17.6</u>	<u>1056</u>	<u>7.04</u>	<u>24.5</u>	<u>582</u>	
<u>0930</u>	<u>120</u>	<u>17.6</u>	<u>2112</u>	<u>7.03</u>	<u>24.4</u>	<u>581</u>	
<u>1000</u>	<u>150</u>	<u>17.6</u>	<u>2640</u>	<u>7.08</u>	<u>24.2</u>	<u>581</u>	
<u>1010</u>	<u>160</u>	<u>17.6</u>	<u>2816</u>	<u>7.97</u>	<u>24.3</u>	<u>579</u>	
							Pump Off

FIELD PARAMETER STABILIZATION: Three consecutive readings within 0.3 su pH, 2 degrees C, and 100 µS/cm)

SAMPLE INFORMATION

Sample Collection Point:

Sample ID	Time	Container Type	Volume	No. of Containers	Analysis Method	Preservative	Filtered (y/n)
<u>Bmo 2008-8M</u>	<u>1010</u>	<u>PL</u>	<u>250</u>	<u>1</u>	<u>300</u>	<u>Ice</u>	<u>Y</u>
<u>Dup - 0 2/19/14</u>	<u>1010</u>	<u>PL</u>	<u>250</u>	<u>1</u>	<u>300</u>	<u>Ice</u>	<u>Y</u>

WATER LEVEL MEASUREMENT COLLECTION

- Water level measurement collected.
- No water level measurement collected. No access to wellhead/No port in wellhead
- No water level measurement collected. Obstruction in well.
- No water level measurement collected. Well is pumping.
- Other:

WELL PURGING INFORMATION

- Purged 3 well volumes and field parameters stabilized
- Purged 3 well volumes based on previous water level and field parameters stabilized.
- Purged well until field parameters stabilized.
- Other:

Additional Comments:

907



Groundwater Sampling Form

Project No: 287030 Client: Freeport Copper Queen Branch
 Task No: _____ Date: 2-18-14
 Well ID: BMO-2008-9M Weather: Sunny
 ADWR No: _____ Sampler: Christopher L. Stewart

WELL DATA		Casing Capacity	
Well Depth (ft bls): <u>775</u>		Nominal Size (inches)	Gallons per Linear Foot
Casing Diameter (in): <u>5"</u>		2	0.16
Static Water Level (ft bmp): <u>293.68</u>		4	0.65
Casing Volume (gal): <u>491</u> x3 = <u>1473</u>		5	1.02
Total Volume Purged (gal): <u>1504</u>		6	1.47
		8	2.61
		10	4.08
		Casing Volume = gallons/foot * water column (feet)	

FIELD SAMPLING DATA							
Time	Elapsed Time (min)	Discharge Rate (gpm)	Total Discharge (gallons)	pH (SU)	Temp (°C)	Specific Conductance (µS/cm)	Comments
<u>1400</u>	<u>Pump On</u>						
<u>1420</u>	<u>20</u>	<u>18.8</u>	<u>376</u>	<u>7.35</u>	<u>24.0</u>	<u>571</u>	
<u>1440</u>	<u>40</u>	<u>18.8</u>	<u>752</u>	<u>7.23</u>	<u>23.8</u>	<u>569</u>	
<u>1500</u>	<u>60</u>	<u>18.8</u>	<u>1128</u>	<u>7.22</u>	<u>23.7</u>	<u>570</u>	
<u>1520</u>	<u>80</u>	<u>18.8</u>	<u>1504</u>	<u>7.26</u>	<u>23.8</u>	<u>569</u>	
							<u>Pump Off</u>

FIELD PARAMETER STABILIZATION: Three consecutive readings within 0.3 su pH, 2 degrees C, and 100 µS/cm)

SAMPLE INFORMATION							
Sample Collection Point:							
Sample ID	Time	Container Type	Volume	No. of Containers	Analysis Method	Preservative	Filtered (y/n)
<u>Bmo-2008-9M</u>	<u>1520</u>	<u>PL</u>	<u>250</u>	<u>1</u>	<u>300</u>	<u>Fe</u>	<u>Y</u>

WATER LEVEL MEASUREMENT COLLECTION

Water level measurement collected.

No water level measurement collected. No access to wellhead/No port in wellhead

No water level measurement collected. Obstruction in well.

No water level measurement collected. Well is pumping.

Other:

WELL PURGING INFORMATION

Purged 3 well volumes and field parameters stabilized.

Purged 3 well volumes based on previous water level and field parameters stabilized

Purged well until field parameters stabilized.

Other:

Additional Comments: 481

Groundwater Sampling Form

Project No: 287030 Client: Freeport Copper Queen Branch
 Task No: _____ Date: 2-28-11
 Well ID: BMO-2008-116 Weather: Sunny
 ADWR No: _____ Sampler: Christopher L. Shuman

WELL DATA		
Well Depth (ft bls): <u>760</u>	Casing Capacity	
Casing Diameter (in): <u>5"</u>	Nominal Size (inches)	Gallons per Linear Foot
Static Water Level (ft bmp): <u>564.68</u>	2	0.16
Casing Volume (gal): <u>199.3 x3 = 598</u>	4	0.65
Total Volume Purged (gal): <u>600</u>	5	1.02
	6	1.47
	8	2.61
	10	4.08
Casing Volume = gallons/foot * water column (feet)		

FIELD SAMPLING DATA							
Time	Elapsed Time (min)	Discharge Rate (gpm)	Total Discharge (gallons)	pH (SU)	Temp (°C)	Specific Conductance (µS/cm)	Comments
<u>1100</u>	<u>Pump On</u>						
<u>1110</u>	<u>10</u>	<u>8</u>	<u>80</u>	<u>7.59</u>	<u>24.0</u>	<u>363</u>	
<u>1130</u>	<u>30</u>	<u>8</u>	<u>240</u>	<u>7.56</u>	<u>24.4</u>	<u>365</u>	
<u>1200</u>	<u>60</u>	<u>8</u>	<u>480</u>	<u>7.54</u>	<u>24.3</u>	<u>364</u>	
<u>1215</u>	<u>75</u>	<u>8</u>	<u>600</u>	<u>7.51</u>	<u>24.2</u>	<u>363</u>	
							<u>Pump Off</u>

FIELD PARAMETER STABILIZATION: Three consecutive readings within 0.3 su pH, 2 degrees C, and 100 µS/cm)

SAMPLE INFORMATION							
Sample Collection Point:							
Sample ID	Time	Container Type	Volume	No. of Containers	Analysis Method	Preservative	Filtered (y/n)
<u>BMO-2008-116</u>	<u>1215</u>	<u>PL</u>	<u>250</u>	<u>1</u>	<u>309</u>	<u>Ja</u>	<u>Y</u>

WATER LEVEL MEASUREMENT COLLECTION

Water level measurement collected.

No water level measurement collected. No access to wellhead/No port in wellhead

No water level measurement collected. Obstruction in well.

No water level measurement collected. Well is pumping.

Other:

WELL PURGING INFORMATION

Purged 3 well volumes and field parameters stabilized.

Purged 3 well volumes based on previous water level and field parameters stabilized.

Purged well until field parameters stabilized

Other:

Additional Comments:
195.4



Groundwater Sampling Form

Project No: 287030 Client: Freeport Copper Queen Branch
 Task No: _____ Date: 2-12-14
 Well ID: Bmo-2010-1M Weather: Sunny
 ADWR No: _____ Sampler: Christopher L Shorman

WELL DATA			Casing Capacity	
Well Depth (ft bls):	<u>550</u>	Nominal Size (inches)	2	Gallons per Linear Foot
Casing Diameter (in):	<u>5"</u>		4	0.16
Static Water Level (ft bmp):	<u>222.90</u>		5	0.65
Casing Volume (gal):	<u>333.5 x 3 = 1000</u>		6	1.02
Total Volume Purged (gal):	<u>1000</u>		8	1.47
			10	2.61
				4.08
			Casing Volume = gallons/foot * water column (feet)	

FIELD SAMPLING DATA							
Time	Elapsed Time (min)	Discharge Rate (gpm)	Total Discharge (gallons)	pH (SU)	Temp (°C)	Specific Conductance (µS/cm)	Comments
<u>0745</u>	Pump On						
<u>0755</u>	<u>10</u>	<u>10</u>	<u>100</u>	<u>8.40</u>	<u>21.8</u>	<u>565</u>	
<u>0800</u>	<u>15</u>	<u>10</u>	<u>150</u>	<u>8.33</u>	<u>22.0</u>	<u>551</u>	
<u>0845</u>	<u>60</u>	<u>5</u>	<u>275</u>	<u>8.35</u>	<u>21.9</u>	<u>554</u>	
<u>0945</u>	<u>120</u>	<u>3</u>	<u>555</u>	<u>8.41</u>	<u>21.8</u>	<u>650</u>	
<u>1045</u>	<u>180</u>	<u>3</u>	<u>735</u>	<u>8.39</u>	<u>22.0</u>	<u>665</u>	
<u>1145</u>	<u>240</u>	<u>3</u>	<u>915</u>	<u>8.35</u>	<u>21.8</u>	<u>670</u>	
<u>1215</u>	<u>270</u>	<u>3</u>	<u>1005</u>	<u>8.33</u>	<u>22.0</u>	<u>672</u>	
							Pump Off

FIELD PARAMETER STABILIZATION: Three consecutive readings within 0.3 su pH, 2 degrees C, and 100 µS/cm)

SAMPLE INFORMATION							
Sample Collection Point:							
Sample ID	Time	Container Type	Volume	No. of Containers	Analysis Method	Preservative	Filtered (y/n)
<u>Bmo-2010-1M</u>	<u>1215</u>	<u>PL</u>	<u>250</u>	<u>1</u>	<u>300</u>	<u>Ice</u>	<u>Y</u>

WATER LEVEL MEASUREMENT COLLECTION	
<input checked="" type="checkbox"/>	Water level measurement collected.
<input type="checkbox"/>	No water level measurement collected. No access to wellhead/No port in wellhead
<input type="checkbox"/>	No water level measurement collected. Obstruction in well.
<input type="checkbox"/>	No water level measurement collected. Well is pumping.
<input type="checkbox"/>	Other: _____

WELL PURGING INFORMATION	
<input checked="" type="checkbox"/>	Purged 3 well volumes and field parameters stabilized.
<input checked="" type="checkbox"/>	Purged 3 well volumes based on previous water level and field parameters stabilized.
<input type="checkbox"/>	Purged well until field parameters stabilized.
<input type="checkbox"/>	Other: _____

Additional Comments: Q 327

Groundwater Sampling Form

Project No: 287030 Client: Freeport Copper Queen Branch
 Task No: _____ Date: 2-12-14
 Well ID: BMD-2010-2M Weather: Sunny
 ADWR No: _____ Sampler: Christopher L Shuman

WELL DATA		
Well Depth (ft bbs): <u>380</u>	Casing Capacity	
Casing Diameter (in): <u>5"</u>	Nominal Size (inches)	Gallons per Linear Foot
Static Water Level (ft bmp): <u>271.44</u>	2	0.16
Casing Volume (gal): <u>110.7 x 3 = 332.1</u>	4	0.65
Total Volume Purged (gal): _____	5	1.02
	6	1.47
	8	2.61
	10	4.08
	Casing Volume = gallons/foot * water column (feet)	

FIELD SAMPLING DATA							
Time	Elapsed Time (min)	Discharge Rate (gpm)	Total Discharge (gallons)	pH (SU)	Temp (°C)	Specific Conductance (µS/cm)	Comments
<u>1240</u>	<u>Pump On</u>						
<u>1250</u>	<u>10</u>	<u>27</u>	<u>270</u>	<u>6.49</u>	<u>21.0</u>	<u>2170</u>	
<u>1300</u>	<u>20</u>	<u>27</u>	<u>540</u>	<u>6.51</u>	<u>21.1</u>	<u>2170</u>	
<u>1310</u>	<u>30</u>	<u>27</u>	<u>810</u>	<u>6.52</u>	<u>21.0</u>	<u>2160</u>	
							<u>Pump Off</u>

FIELD PARAMETER STABILIZATION: Three consecutive readings within 0.3 su pH, 2 degrees C, and 100 µS/cm

SAMPLE INFORMATION							
Sample Collection Point:							
Sample ID	Time	Container Type	Volume	No. of Containers	Analysis Method	Preservative	Filtered (y/n)
<u>BMD-2010-2M</u>	<u>1310</u>	<u>PL</u>	<u>250</u>	<u>1</u>	<u>300</u>	<u>Ice</u>	<u>X</u>

WATER LEVEL MEASUREMENT COLLECTION
<input checked="" type="checkbox"/> Water level measurement collected. <input type="checkbox"/> No water level measurement collected. No access to wellhead/No port in wellhead <input type="checkbox"/> No water level measurement collected. Obstruction in well. <input type="checkbox"/> No water level measurement collected. Well is pumping. <input type="checkbox"/> Other: _____

WELL PURGING INFORMATION
<input checked="" type="checkbox"/> Purged 3 well volumes and field parameters stabilized. <input type="checkbox"/> Purged 3 well volumes based on previous water level and field parameters stabilized <input type="checkbox"/> Purged well until field parameters stabilized. <input type="checkbox"/> Other: _____

Additional Comments: 108.6



Groundwater Sampling Form

Project No: 287030 Client: Freeport Copper Queen Branch
 Task No: 1 Date: 1/15/14
 Well ID: BMO-2010-3B Weather: Sunny, 40s
 ADWR No: 219970 Sampler: VN4

WELL DATA		
Well Depth (ft bls): <u>330</u>	Casing Capacity	
Casing Diameter (in): <u>5</u>	Nominal Size (inches)	Gallons per Linear Foot
Static Water Level (ft bmp): <u>118.96</u>	2	0.16
Casing Volume (gal): <u>215 x3 = 645</u>	4	0.65
Total Volume Purged (gal): <u>640</u>	5	1.02
	6	1.47
	8	2.61
	10	4.08
	Casing Volume = gallons/foot * water column (feet)	

FIELD SAMPLING DATA							
Time	Elapsed Time (min)	Discharge Rate (gpm)	Total Discharge (gallons)	pH (SU)	Temp (°C)	Specific Conductance (µS/cm)	Comments
<u>0900</u>	<u>Pump On</u>						
<u>0920</u>	<u>20</u>	<u>8</u>	<u>160</u>	<u>7.74</u>	<u>20.5</u>	<u>427.4</u>	
<u>0940</u>	<u>40</u>	<u>8</u>	<u>320</u>	<u>7.68</u>	<u>20.3</u>	<u>423.2</u>	
<u>1000</u>	<u>60</u>	<u>8</u>	<u>480</u>	<u>7.69</u>	<u>19.6</u>	<u>426.1</u>	
<u>1020</u>	<u>80</u>	<u>8</u>	<u>640</u>	<u>7.65</u>	<u>20.2</u>	<u>431.2</u>	
							<u>Pump Off</u>

FIELD PARAMETER STABILIZATION: Three consecutive readings within 0.3 su pH, 2 degrees C, and 100 µS/cm

SAMPLE INFORMATION							
Sample Collection Point: <u>Well head spigot</u>							
Sample ID	Time	Container Type	Volume	No. of Containers	Analysis Method	Preservative	Filtered (y/n)
<u>BMO-2010-3B</u>	<u>1025</u>	<u>Poly</u>	<u>250mL</u>	<u>1</u>	<u>3000.0</u>	<u>NA</u>	<u>Y</u>

WATER LEVEL MEASUREMENT COLLECTION
<input checked="" type="checkbox"/> Water level measurement collected. <input type="checkbox"/> No water level measurement collected. No access to wellhead/No port in wellhead <input type="checkbox"/> No water level measurement collected. Obstruction in well. <input type="checkbox"/> No water level measurement collected. Well is pumping. <input type="checkbox"/> Other:

WELL PURGING INFORMATION
<input checked="" type="checkbox"/> Purged 3 well volumes and field parameters stabilized. <input type="checkbox"/> Purged 3 well volumes based on previous water level and field parameters stabilized. <input type="checkbox"/> Purged well until field parameters stabilized. <input type="checkbox"/> Other:

Additional Comments:

Groundwater Sampling Form

*

Project No: 287030 Client: Freeport Copper Queen Branch
 Task No: 1 Date: 1/15/14
 Well ID: BMO-2010-3M Weather: Sunny, 50s
 ADWR No: 219969 Sampler: VNH

WELL DATA		
Well Depth (ft bls): <u>532</u>	Casing Capacity	
Casing Diameter (in): <u>5</u>	Nominal Size (inches)	Gallons per Linear Foot
Static Water Level (ft bmp): <u>120.91</u>	2	0.16
Casing Volume (gal): <u>419 x3 = 1257</u>	4	0.65
Total Volume Purged (gal): <u>1280</u>	5	1.02
	6	1.47
	8	2.61
	10	4.08
	Casing Volume = gallons/foot * water column (feet)	

FIELD SAMPLING DATA							
Time	Elapsed Time (min)	Discharge Rate (gpm)	Total Discharge (gallons)	pH (SU)	Temp (°C)	Specific Conductance (µS/cm)	Comments
<u>1032</u>	<u>Pump On</u>						
<u>1052</u>	<u>20</u>	<u>8</u>	<u>160</u>	<u>7.90</u>	<u>20.5</u>	<u>360.9</u>	<u>Yellow, sulphur odor</u>
<u>1112</u>	<u>40</u>	<u>8</u>	<u>320</u>	<u>7.87</u>	<u>21.1</u>	<u>391.8</u>	<u>Cloudy yellow, sulphur odor</u>
<u>1132</u>	<u>60</u>	<u>8</u>	<u>480</u>	<u>7.84</u>	<u>21.6</u>	<u>387.6</u>	<u>Clear, sulphur odor</u>
<u>1152</u>	<u>80</u>	<u>8</u>	<u>640</u>	<u>7.89</u>	<u>21.9</u>	<u>379.1</u>	<u>Clear, faint odor</u>
<u>1212</u>	<u>100</u>	<u>8</u>	<u>800</u>	<u>7.78</u>	<u>22.0</u>	<u>385.2</u>	<u>" "</u>
<u>1232</u>	<u>120</u>	<u>8</u>	<u>960</u>	<u>7.82</u>	<u>21.6</u>	<u>383.2</u>	<u>" "</u>
<u>1252</u>	<u>140</u>	<u>8</u>	<u>1120</u>	<u>7.79</u>	<u>21.9</u>	<u>387.8</u>	<u>" "</u>
<u>1312</u>	<u>160</u>	<u>8</u>	<u>1280</u>	<u>7.76</u>	<u>22.1</u>	<u>389.8</u>	<u>Clear, odorless</u>
							<u>Pump Off</u>

FIELD PARAMETER STABILIZATION: Three consecutive readings within 0.3 su pH, 2 degrees C, and 100 µS/cm

SAMPLE INFORMATION							
Sample Collection Point: <u>Well head spigot</u>							
Sample ID	Time	Container Type	Volume	No. of Containers	Analysis Method	Preservative	Filtered (y/n)
<u>BMO-2010-3M</u>	<u>1317</u>	<u>Poly</u>	<u>250ml</u>	<u>1</u>	<u>300.0</u>	<u>NA</u>	<u>Y</u>

WATER LEVEL MEASUREMENT COLLECTION

Water level measurement collected.

No water level measurement collected. No access to wellhead/No port in wellhead

No water level measurement collected. Obstruction in well.

No water level measurement collected. Well is pumping.

Other:

WELL PURGING INFORMATION

Purged 3 well volumes and field parameters stabilized.

Purged 3 well volumes based on previous water level and field parameters stabilized.

Purged well until field parameters stabilized.

Other:

Additional Comments:



Groundwater Sampling Form

Project No: 287030 Client: Freeport Copper Queen Branch
 Task No: _____ Date: 2-13-14
 Well ID: BMO-2012-1M Weather: Sunny
 ADWR No: _____ Sampler: Christopher L. Shuman

WELL DATA		
Well Depth (ft bls): <u>405</u>	Casing Capacity	
Casing Diameter (in): <u>5"</u>	Nominal Size (inches)	Gallons per Linear Foot
Static Water Level (ft bmp): <u>229.85</u>	2	0.16
Casing Volume (gal): <u>178.4 x3 = 536</u>	4	0.65
Total Volume Purged (gal): <u>540</u>	5	1.02
	6	1.47
	8	2.61
	10	4.08
Casing Volume = gallons/foot * water column (feet)		

FIELD SAMPLING DATA							
Time	Elapsed Time (min)	Discharge Rate (gpm)	Total Discharge (gallons)	pH (SU)	Temp (°C)	Specific Conductance (µS/cm)	Comments
<u>1010</u>	<u>Pump On</u>						
<u>1020</u>	<u>10</u>	<u>6</u>	<u>60</u>	<u>7.02</u>	<u>22.7</u>	<u>885</u>	
<u>1040</u>	<u>30</u>	<u>6</u>	<u>180</u>	<u>6.99</u>	<u>22.1</u>	<u>883</u>	
<u>1110</u>	<u>60</u>	<u>6</u>	<u>360</u>	<u>7.01</u>	<u>22.2</u>	<u>880</u>	
<u>1140</u>	<u>90</u>	<u>6</u>	<u>540</u>	<u>7.00</u>	<u>22.2</u>	<u>883</u>	
							<u>Pump Off</u>

FIELD PARAMETER STABILIZATION: Three consecutive readings within 0.3 su pH, 2 degrees C, and 100 µS/cm)

SAMPLE INFORMATION								
Sample Collection Point:								
Sample ID	Time	Container Type	Volume	No. of Containers	Analysis Method	Preservative	Filtered (y/n)	
<u>BMO-2012-1M</u>	<u>1140</u>	<u>PL</u>	<u>250</u>	<u>1</u>	<u>300</u>	<u>Feu</u>	<u>Y</u>	

WATER LEVEL MEASUREMENT COLLECTION
<input checked="" type="checkbox"/> Water level measurement collected. <input type="checkbox"/> No water level measurement collected. No access to wellhead/No port in wellhead <input type="checkbox"/> No water level measurement collected. Obstruction in well. <input type="checkbox"/> No water level measurement collected. Well is pumping. <input type="checkbox"/> Other:

WELL PURGING INFORMATION
<input checked="" type="checkbox"/> Purged 3 well volumes and field parameters stabilized. <input type="checkbox"/> Purged 3 well volumes based on previous water level and field parameters stabilized. <input type="checkbox"/> Purged well until field parameters stabilized. <input type="checkbox"/> Other:

Additional Comments: 176.1

Groundwater Sampling Form

Project No: 287030 Client: Freeport Copper Queen Branch
 Task No: 1 Date: 1/8/14
 Well ID: Burke Weather: Sunny windy
 ADWR No: 212208 Sampler: VN

WELL DATA		
Well Depth (ft bls):	<u>781</u>	Casing Capacity
Casing Diameter (in):	<u>6</u>	Nominal Size (inches)
Static Water Level (ft bmp):	<u>592.90</u>	Gallons per Linear Foot
Casing Volume (gal):	<u>277 x3 = 831</u>	2 0.16
Total Volume Purged (gal):	<u>240</u>	4 0.65
		5 1.02
		6 1.47
		8 2.61
		10 4.08
		Casing Volume = gallons/foot * water column (feet)

FIELD SAMPLING DATA							
Time	Elapsed Time (min)	Discharge Rate (gpm)	Total Discharge (gallons)	pH (SU)	Temp (°C)	Specific Conductance (µS/cm)	Comments
<u>1445</u>	<u>Pump On</u>						
<u>1455</u>	<u>10</u>	<u>8</u>	<u>80</u>	<u>8.24</u>	<u>11.2</u>	<u>460.3</u>	
<u>1505</u>	<u>20</u>	<u>8</u>	<u>160</u>	<u>8.15</u>	<u>11.0</u>	<u>465.0</u>	
<u>1515</u>	<u>30</u>	<u>8</u>	<u>240</u>	<u>8.17</u>	<u>10.9</u>	<u>464.9</u>	
							<u>Pump Off</u>

FIELD PARAMETER STABILIZATION: Three consecutive readings within 0.3 su pH, 2 degrees C, and 100 µS/cm)

SAMPLE INFORMATION							
Sample Collection Point: <u>Pressure tank by storage tank</u>							
Sample ID	Time	Container Type	Volume	No. of Containers	Analysis Method	Preservative	Filtered (y/n)
<u>Burke</u>	<u>1518</u>	<u>Poly</u>	<u>250ml</u>	<u>1</u>	<u>300.0</u>	<u>NA</u>	<u>Y</u>

WATER LEVEL MEASUREMENT COLLECTION

Water level measurement collected.

No water level measurement collected. No access to wellhead/No port in wellhead

No water level measurement collected. Obstruction in well.

No water level measurement collected. Well is pumping.

Other:

WELL PURGING INFORMATION

Purged 3 well volumes and field parameters stabilized.

Purged 3 well volumes based on previous water level and field parameters stabilized.

Purged well until field parameters stabilized.

Other: 3 stable readings from pressure-tank purge

Additional Comments:

Groundwater Sampling Form

Project No: 287030 Client: Freeport Copper Queen Branch
 Task No: 1 Date: 1/13/14
 Well ID: Chambers Weather: Sunny, 60s
 ADWR No: 629807 Sampler: VNI

WELL DATA		
Well Depth (ft bls): <u>245</u>	Casing Capacity	
Casing Diameter (in): <u>6</u>	Nominal Size (inches)	Gallons per Linear Foot
	2	0.16
Static Water Level (ft bmp):	4	0.65
	5	1.02
Casing Volume (gal): <u>x3 =</u>	6	1.47
	8	2.61
Total Volume Purged (gal): <u>117</u>	10	4.08
	Casing Volume = gallons/foot * water column (feet)	

FIELD SAMPLING DATA							
Time	Elapsed Time (min)	Discharge Rate (gpm)	Total Discharge (gallons)	pH (SU)	Temp (°C)	Specific Conductance (µS/cm)	Comments
<u>1249</u>	<u>Pump On</u>						
<u>1252</u>	<u>3</u>	<u>13</u>	<u>39</u>	<u>7.60</u>	<u>21.7</u>	<u>436.2</u>	
<u>1255</u>	<u>6</u>	<u>13</u>	<u>78</u>	<u>7.55</u>	<u>21.6</u>	<u>431.5</u>	
<u>1258</u>	<u>9</u>	<u>13</u>	<u>117</u>	<u>7.56</u>	<u>21.0</u>	<u>431.3</u>	
							<u>Pump Off</u>

FIELD PARAMETER STABILIZATION: Three consecutive readings within 0.3 su pH, 2 degrees C, and 100 µS/cm

SAMPLE INFORMATION							
Sample Collection Point: <u>Hose spigot near well head</u>							
Sample ID	Time	Container Type	Volume	No. of Containers	Analysis Method	Preservative	Filtered (y/n)
<u>Chambers</u>	<u>1302</u>	<u>Poly</u>	<u>150ml</u>	<u>1</u>	<u>700.0</u>	<u>NA</u>	<u>Y</u>

WATER LEVEL MEASUREMENT COLLECTION

Water level measurement collected.
 No water level measurement collected. No access to wellhead/No port in wellhead
 No water level measurement collected. Obstruction in well.
 No water level measurement collected. Well is pumping.
 Other:

WELL PURGING INFORMATION

Purged 3 well volumes and field parameters stabilized.
 Purged 3 well volumes based on previous water level and field parameters stabilized.
 Purged well until field parameters stabilized.
 Other:

Additional Comments:

Groundwater Sampling Form

Project No: 287030 Client: Freeport Copper Queen Branch
 Task No: 1 Date: 1/6/14
 Well ID: COB-2 (Greenbush Draw) Weather: Sunny, 40's
 ADWR No: 903984 Sampler: VNH

WELL DATA		
Well Depth (ft bls): <u>162</u>	Casing Capacity	
Casing Diameter (in): <u>4</u>	Nominal Size (inches)	Gallons per Linear Foot
Static Water Level (ft bmp): <u>130.11</u>	2	0.16
Casing Volume (gal): <u>21 x3 = 63</u>	4	0.65
	5	1.02
	6	1.47
	8	2.61
	10	4.08
Total Volume Purged (gal): <u>105</u>	Casing Volume = gallons/foot * water column (feet)	

FIELD SAMPLING DATA							
Time	Elapsed Time (min)	Discharge Rate (gpm)	Total Discharge (gallons)	pH (SU)	Temp (°C)	Specific Conductance (µS/cm)	Comments
<u>1020</u>	<u>Pump On</u>						
<u>1025</u>	<u>5</u>	<u>7</u>	<u>35</u>	<u>7.50</u>	<u>19.7</u>	<u>485.9</u>	
<u>1030</u>	<u>10</u>	<u>7</u>	<u>70</u>	<u>7.60</u>	<u>19.8</u>	<u>489.3</u>	
<u>1035</u>	<u>15</u>	<u>7</u>	<u>105</u>	<u>7.58</u>	<u>19.9</u>	<u>487.8</u>	
							<u>Pump Off</u>

FIELD PARAMETER STABILIZATION: Three consecutive readings within 0.3 su pH, 2 degrees C, and 100 µS/cm

SAMPLE INFORMATION							
Sample Collection Point: <u>Hand-Filter, top of drop pipe</u>							
Sample ID	Time	Container Type	Volume	No. of Containers	Analysis Method	Preservative	Filtered (y/n)
<u>COB-2</u>	<u>1040</u>	<u>Poly</u>	<u>250mL</u>	<u>1</u>	<u>300.0</u>	<u>N/A</u>	<u>Y</u>

WATER LEVEL MEASUREMENT COLLECTION

Water level measurement collected.

No water level measurement collected. No access to wellhead/No port in wellhead

No water level measurement collected. Obstruction in well.

No water level measurement collected. Well is pumping.

Other:

WELL PURGING INFORMATION

Purged 3 well volumes and field parameters stabilized.

Purged 3 well volumes based on previous water level and field parameters stabilized.

Purged well until field parameters stabilized.

Other:

Additional Comments: Hand filter

Groundwater Sampling Form

Project No: 287030 Client: Freeport Copper Queen Branch
 Task No: 1 Date: 1/6/14
 Well ID: COB-3 (Sentinel Well) Weather: Sunny 40s
 ADWR No: 906823 Sampler: VH

WELL DATA		
Well Depth (ft bls): <u>300'</u>	Casing Capacity	
Casing Diameter (in): <u>4"</u>	Nominal Size (inches)	Gallons per Linear Foot
Static Water Level (ft bmp): <u>127.52</u>	2	0.16
Casing Volume (gal): <u>112 x3 = 336</u>	4	0.65
	5	1.02
	6	1.47
	8	2.61
	10	4.08
Total Volume Purged (gal):	Casing Volume = gallons/foot * water column (feet)	

FIELD SAMPLING DATA							
Time	Elapsed Time (min)	Discharge Rate (gpm)	Total Discharge (gallons)	pH (SU)	Temp (°C)	Specific Conductance (µS/cm)	Comments
	Pump On						
							Pump Off

FIELD PARAMETER STABILIZATION: Three consecutive readings within 0.3 su pH, 2 degrees C, and 100 µS/cm)

SAMPLE INFORMATION							
Sample Collection Point:							
Sample ID	Time	Container Type	Volume	No. of Containers	Analysis Method	Preservative	Filtered (y/n)

WATER LEVEL MEASUREMENT COLLECTION
<input checked="" type="checkbox"/> Water level measurement collected. <input type="checkbox"/> No water level measurement collected. No access to wellhead/No port in wellhead <input type="checkbox"/> No water level measurement collected. Obstruction in well. <input type="checkbox"/> No water level measurement collected. Well is pumping. <input type="checkbox"/> Other:

WELL PURGING INFORMATION
<input type="checkbox"/> Purged 3 well volumes and field parameters stabilized. <input type="checkbox"/> Purged 3 well volumes based on previous water level and field parameters stabilized. <input type="checkbox"/> Purged well until field parameters stabilized. <input type="checkbox"/> Other:

Additional Comments:

Groundwater Sampling Form

Project No: 287030 Client: Freeport Copper Queen Branch
 Task No: 1 Date: 1/16/14
 Well ID: Cooper Weather: Sunny, 60's
 ADWR No: 623564 Sampler: VN

WELL DATA		
Well Depth (ft bls):	<u>325</u>	Casing Capacity
Casing Diameter (in):	<u>6</u>	Nominal Size (inches)
		Gallons per Linear Foot
Static Water Level (ft bmp):		2 0.16
Casing Volume (gal):	<u>x3 =</u>	4 0.65
		5 1.02
		6 1.47
		8 2.61
Total Volume Purged (gal):	<u>120</u>	10 4.08
Casing Volume = gallons/foot * water column (feet)		

FIELD SAMPLING DATA							
Time	Elapsed Time (min)	Discharge Rate (gpm)	Total Discharge (gallons)	pH (SU)	Temp (°C)	Specific Conductance (µS/cm)	Comments
<u>1125</u>	<u>Pump On</u>						
<u>1130</u>	<u>5</u>	<u>8</u>	<u>40</u>	<u>7.63</u>	<u>21.2</u>	<u>430.4</u>	
<u>1135</u>	<u>10</u>	<u>8</u>	<u>80</u>	<u>7.67</u>	<u>21.5</u>	<u>430.3</u>	
<u>1140</u>	<u>15</u>	<u>8</u>	<u>120</u>	<u>7.65</u>	<u>21.6</u>	<u>431.7</u>	
							<u>Pump Off</u>

FIELD PARAMETER STABILIZATION: Three consecutive readings within 0.3 su pH, 2 degrees C, and 100 µS/cm

SAMPLE INFORMATION							
Sample Collection Point: <u>Spigot on N. side of house</u>							
Sample ID	Time	Container Type	Volume	No. of Containers	Analysis Method	Preservative	Filtered (y/n)
<u>Cooper</u>	<u>1144</u>	<u>7aly</u>	<u>250 mL</u>	<u>1</u>	<u>300.0</u>	<u>NA</u>	<u>Y</u>

WATER LEVEL MEASUREMENT COLLECTION

Water level measurement collected.
 No water level measurement collected. No access to wellhead/No port in wellhead
 No water level measurement collected. Obstruction in well.
 No water level measurement collected. Well is pumping.
 Other:

WELL PURGING INFORMATION

Purged 3 well volumes and field parameters stabilized.
 Purged 3 well volumes based on previous water level and field parameters stabilized.
 Purged well until field parameters stabilized.
 Other:

Additional Comments:

Groundwater Sampling Form

Project No: 287030 Client: Freeport Copper Queen Branch
 Task No: _____ Date: 2-10-14
 Well ID: Cooper C Weather: Sunny
 ADWR No: _____ Sampler: Christopher L. Stearns

WELL DATA		
Well Depth (ft bls): <u>220</u>	Casing Capacity	
	Nominal Size (inches)	Gallons per Linear Foot
Casing Diameter (in): <u>6"</u>	2	0.16
	4	0.65
Static Water Level (ft bmp): <u>161.90</u>	5	1.02
	6	1.47
Casing Volume (gal): <u>85.4 x3 = 256</u>	8	2.61
	10	4.08
Total Volume Purged (gal): <u>300</u>	Casing Volume = gallons/foot * water column (feet)	

FIELD SAMPLING DATA							
Time	Elapsed Time (min)	Discharge Rate (gpm)	Total Discharge (gallons)	pH (SU)	Temp (°C)	Specific Conductance (µS/cm)	Comments
<u>1025</u>	Pump On						
<u>1035</u>	<u>10</u>	<u>8.5</u>	<u>85</u>	<u>6.64</u>	<u>21.9</u>	<u>1608</u>	
<u>1045</u>	<u>20</u>	<u>8.5</u>	<u>170</u>	<u>6.66</u>	<u>21.8</u>	<u>1610</u>	
<u>1055</u>	<u>30</u>	<u>8.5</u>	<u>255</u>	<u>6.69</u>	<u>21.6</u>	<u>1616</u>	
							Pump Off

FIELD PARAMETER STABILIZATION: Three consecutive readings within 0.3 su pH, 2 degrees C, and 100 µS/cm)

SAMPLE INFORMATION							
Sample Collection Point:							
Sample ID	Time	Container Type	Volume	No. of Containers	Analysis Method	Preservative	Filtered (y/n)
<u>Cooper C</u>	<u>1055</u>	<u>PL</u>	<u>250</u>	<u>1</u>	<u>300</u>	<u>Free</u>	<u>Y</u>

WATER LEVEL MEASUREMENT COLLECTION	
<input checked="" type="checkbox"/>	Water level measurement collected.
<input type="checkbox"/>	No water level measurement collected. No access to wellhead/No port in wellhead
<input type="checkbox"/>	No water level measurement collected. Obstruction in well.
<input type="checkbox"/>	No water level measurement collected. Well is pumping
<input type="checkbox"/>	Other:

WELL PURGING INFORMATION	
<input checked="" type="checkbox"/>	Purged 3 well volumes and field parameters stabilized.
<input type="checkbox"/>	Purged 3 well volumes based on previous water level and field parameters stabilized.
<input type="checkbox"/>	Purged well until field parameters stabilized.
<input type="checkbox"/>	Other:

Additional Comments:

58.1



Groundwater Sampling Form

*

Project No: 287030 Client: Freeport Copper Queen Branch
 Task No: 1 Date: 10/14
 Well ID: Dodson Weather: Overcast, 60s
 ADWR No: 1044927 Sampler: VW

WELL DATA		
Well Depth (ft bls): <u>200</u>	Casing Capacity	
Casing Diameter (in): <u>6</u>	Nominal Size (inches)	Gallons per Linear Foot
Static Water Level (ft bmp): <u>93.21</u>	2	0.16
Casing Volume (gal): <u>157 x3 = 471</u>	4	0.65
Total Volume Purged (gal): <u>480</u>	5	1.02
	6	1.47
	8	2.61
	10	4.08
	Casing Volume = gallons/foot * water column (feet)	

FIELD SAMPLING DATA							
Time	Elapsed Time (min)	Discharge Rate (gpm)	Total Discharge (gallons)	pH (SU)	Temp (°C)	Specific Conductance (µS/cm)	Comments
<u>1546</u>	<u>Pump On</u>						
<u>1556</u>	<u>10</u>	<u>12</u>	<u>120</u>	<u>7.45</u>	<u>19.9</u>	<u>1701</u>	
<u>1606</u>	<u>20</u>	<u>12</u>	<u>240</u>	<u>7.35</u>	<u>19.7</u>	<u>1634</u>	
<u>1616</u>	<u>30</u>	<u>12</u>	<u>360</u>	<u>7.33</u>	<u>19.8</u>	<u>1602</u>	
<u>1626</u>	<u>40</u>	<u>12</u>	<u>480</u>	<u>7.31</u>	<u>19.7</u>	<u>1586</u>	
							<u>Pump Off</u>

FIELD PARAMETER STABILIZATION: Three consecutive readings within 0.3 su pH, 2 degrees C, and 100 µS/cm

SAMPLE INFORMATION							
Sample Collection Point: <u>Well head spigot</u>							
Sample ID	Time	Container Type	Volume	No. of Containers	Analysis Method	Preservative	Filtered (y/n)
<u>Dodson</u>	<u>1630</u>	<u>Poly</u>	<u>250mL</u>	<u>1</u>	<u>300.0</u>	<u>NA</u>	<u>Y</u>

WATER LEVEL MEASUREMENT COLLECTION

Water level measurement collected.

No water level measurement collected. No access to wellhead/No port in wellhead

No water level measurement collected. Obstruction in well.

No water level measurement collected. Well is pumping.

Other:

WELL PURGING INFORMATION

Purged 3 well volumes and field parameters stabilized.

Purged 3 well volumes based on previous water level and field parameters stabilized.

Purged well until field parameters stabilized.

Other:

Additional Comments:



Groundwater Sampling Form

Project No: 287030 Client: Freeport Copper Queen Branch
 Task No: 1 Date: 1/6/14
 Well ID: Douglass 791 Weather: Sunny, 40s
 ADWR No: 592791 Sampler: VN4

WELL DATA		
Well Depth (ft bls): <u>200</u>	Casing Capacity	
Casing Diameter (in): <u>5</u>	Nominal Size (inches)	Gallons per Linear Foot
Static Water Level (ft bmp): <u>23.56</u>	2	0.16
Casing Volume (gal): <u>x3 =</u>	4	0.65
	5	1.02
	6	1.47
	8	2.61
	10	4.08
Total Volume Purged (gal):	Casing Volume = gallons/foot * water column (feet)	

FIELD SAMPLING DATA							
Time	Elapsed Time (min)	Discharge Rate (gpm)	Total Discharge (gallons)	pH (SU)	Temp (°C)	Specific Conductance (µS/cm)	Comments
	Pump On						
							WLO
	Pump Off						

FIELD PARAMETER STABILIZATION: Three consecutive readings within 0.3 su pH, 2 degrees C, and 100 µS/cm

SAMPLE INFORMATION							
Sample Collection Point:							
Sample ID	Time	Container Type	Volume	No. of Containers	Analysis Method	Preservative	Filtered (y/n)
WLO							

WATER LEVEL MEASUREMENT COLLECTION

Water level measurement collected.

No water level measurement collected. No access to wellhead/No port in wellhead

No water level measurement collected. Obstruction in well.

No water level measurement collected. Well is pumping.

Other:

WELL PURGING INFORMATION

Purged 3 well volumes and field parameters stabilized.

Purged 3 well volumes based on previous water level and field parameters stabilized.

Purged well until field parameters stabilized.

Other:

Additional Comments: WLO

Groundwater Sampling Form

Project No: 287030 Client: Freeport Copper Queen Branch
 Task No: 1 Date: 1/6/14
 Well ID: Douglass 792 Weather: Sunny 50's
 ADWR No: 592792 Sampler: VNH

WELL DATA		
Well Depth (ft bls):	<u>200</u>	Casing Capacity
Casing Diameter (in):	<u>5</u>	Nominal Size (inches)
		Gallons per Linear Foot
Static Water Level (ft bmp):	<u>83.55</u>	2 0.16
Casing Volume (gal):	<u>x3 =</u>	4 0.65
		5 1.02
		6 1.47
		8 2.61
Total Volume Purged (gal):		10 4.08
Casing Volume = gallons/foot * water column (feet)		

FIELD SAMPLING DATA							
Time	Elapsed Time (min)	Discharge Rate (gpm)	Total Discharge (gallons)	pH (SU)	Temp (°C)	Specific Conductance (µS/cm)	Comments
	Pump On						
	Pump Off						

FIELD PARAMETER STABILIZATION: Three consecutive readings within 0.3 su pH, 2 degrees C, and 100 µS/cm)

SAMPLE INFORMATION							
Sample Collection Point:							
Sample ID	Time	Container Type	Volume	No. of Containers	Analysis Method	Preservative	Filtered (y/n)
<u>WLO</u>							

WATER LEVEL MEASUREMENT COLLECTION

Water level measurement collected.

No water level measurement collected. No access to wellhead/No port in wellhead

No water level measurement collected. Obstruction in well.

No water level measurement collected. Well is pumping.

Other:

WELL PURGING INFORMATION

Purged 3 well volumes and field parameters stabilized.

Purged 3 well volumes based on previous water level and field parameters stabilized.

Purged well until field parameters stabilized.

Other:

Additional Comments: WLO

Groundwater Sampling Form

*

Project No: 287030 Client: Freeport Copper Queen Branch
 Task No: 1 Date: 1/14/14
 Well ID: East Weather: Sunny, 60s
 ADWR No: 599796 Sampler: VNI

WELL DATA		
Well Depth (ft bls): <u>125</u>	Casing Capacity	
Casing Diameter (in): <u>6</u>	Nominal Size (inches)	Gallons per Linear Foot
Static Water Level (ft bmp): <u>71.88</u>	2	0.16
Casing Volume (gal): <u>78</u> x3 = <u>234</u>	4	0.65
Total Volume Purged (gal): <u>240</u>	5	1.02
	6	1.47
	8	2.61
	10	4.08
	Casing Volume = gallons/foot * water column (feet)	

FIELD SAMPLING DATA							
Time	Elapsed Time (min)	Discharge Rate (gpm)	Total Discharge (gallons)	pH (SU)	Temp (°C)	Specific Conductance (µS/cm)	Comments
<u>1248</u>	<u>Pump On</u>						
<u>1256</u>	<u>8</u>	<u>10</u>	<u>80</u>	<u>7.48</u>	<u>20.0</u>	<u>628.8</u>	
<u>1304</u>	<u>16</u>	<u>10</u>	<u>160</u>	<u>7.53</u>	<u>20.2</u>	<u>631.7</u>	
<u>1312</u>	<u>24</u>	<u>10</u>	<u>240</u>	<u>7.54</u>	<u>20.2</u>	<u>632.2</u>	
							<u>Pump Off</u>

FIELD PARAMETER STABILIZATION: Three consecutive readings within 0.3 su pH, 2 degrees C, and 100 µS/cm)

SAMPLE INFORMATION							
Sample Collection Point: <u>Well head spigot</u>							
Sample ID	Time	Container Type	Volume	No. of Containers	Analysis Method	Preservative	Filtered (y/n)
<u>East</u>	<u>1316</u>	<u>Poly</u>	<u>250mL</u>	<u>1</u>	<u>300.0</u>	<u>NA</u>	<u>Y</u>
<u>DUP20140114</u>	<u>1800</u>	<u>Poly</u>	<u>250mL</u>	<u>1</u>	<u>300.0</u>	<u>NA</u>	<u>Y</u>

WATER LEVEL MEASUREMENT COLLECTION

Water level measurement collected.

No water level measurement collected. No access to wellhead/No port in wellhead

No water level measurement collected. Obstruction in well.

No water level measurement collected. Well is pumping.

Other:

WELL PURGING INFORMATION

Purged 3 well volumes and field parameters stabilized.

Purged 3 well volumes based on previous water level and field parameters stabilized.

Purged well until field parameters stabilized.

Other:

Additional Comments:



Groundwater Sampling Form

*

Project No: 287030 Client: Freeport Copper Queen Branch
 Task No: 1 Date: 1/13/14
 Well ID: Echave Weather: Sunny, 50s
 ADWR No: 219449 Sampler: VNH

WELL DATA		
Well Depth (ft bls): <u>315</u>	Casing Capacity	
Casing Diameter (in): <u>6</u>	Nominal Size (inches)	Gallons per Linear Foot
	2	0.16
Static Water Level (ft bmp): <u>Use 218.41 from 1/13/13</u>	4	0.65
	5	1.02
	6	1.47
	8	2.61
Casing Volume (gal): <u>186</u> x3 = <u>558</u>	10	4.08
Total Volume Purged (gal): <u>560</u>	Casing Volume = gallons/foot * water column (feet)	

FIELD SAMPLING DATA							
Time	Elapsed Time (min)	Discharge Rate (gpm)	Total Discharge (gallons)	pH (SU)	Temp (°C)	Specific Conductance (µS/cm)	Comments
<u>1515</u>	<u>Pump On</u>						
<u>1535</u>	<u>20</u>	<u>7</u>	<u>140</u>	<u>7.71</u>	<u>21.2</u>	<u>410.4</u>	
<u>1555</u>	<u>40</u>	<u>7</u>	<u>280</u>	<u>7.69</u>	<u>20.9</u>	<u>412.2</u>	
<u>1615</u>	<u>60</u>	<u>7</u>	<u>420</u>	<u>7.72</u>	<u>20.8</u>	<u>411.0</u>	
<u>1635</u>	<u>80</u>	<u>7</u>	<u>560</u>	<u>7.68</u>	<u>21.0</u>	<u>412.4</u>	
							<u>Pump Off</u>

FIELD PARAMETER STABILIZATION: Three consecutive readings within 0.3 su pH, 2 degrees C, and 100 µS/cm)

SAMPLE INFORMATION							
Sample Collection Point: <u>Well head spigot</u>							
Sample ID	Time	Container Type	Volume	No. of Containers	Analysis Method	Preservative	Filtered (y/n)
<u>Echave</u>	<u>1642</u>	<u>Poly</u>	<u>250mL</u>	<u>1</u>	<u>300.0</u>	<u>NA</u>	<u>Y</u>

WATER LEVEL MEASUREMENT COLLECTION

Water level measurement collected.
 No water level measurement collected. No access to wellhead/No port in wellhead
 No water level measurement collected. Obstruction in well.
 No water level measurement collected. Well is pumping.
 Other:

WELL PURGING INFORMATION

Purged 3 well volumes and field parameters stabilized.
 Purged 3 well volumes based on previous water level and field parameters stabilized.
 Purged well until field parameters stabilized.
 Other:

Additional Comments: Hand filter

Groundwater Sampling Form

Project No: 287030 Client: Freeport Copper Queen Branch
 Task No: 1 Date: 1/14/14
 Well ID: Eppelle 641 Weather: Sunny, 40s
 ADWR No: 805641 Sampler: VNI

WELL DATA		
Well Depth (ft bls): <u>265</u>	Casing Capacity	
Casing Diameter (in): <u>8</u>	Nominal Size (inches)	Gallons per Linear Foot
Static Water Level (ft bmp): <u>49.32</u>	2	0.16
Casing Volume (gal): <u>563 x3 = 1689</u>	4	0.65
Total Volume Purged (gal): <u>620</u>	5	1.02
	6	1.47
	8	2.61
	10	4.08
	Casing Volume = gallons/foot * water column (feet)	

FIELD SAMPLING DATA							
Time	Elapsed Time (min)	Discharge Rate (gpm)	Total Discharge (gallons)	pH (SU)	Temp (°C)	Specific Conductance (µS/cm)	Comments
<u>0837</u>	<u>Pump On</u>						
<u>0852</u>	<u>15</u>	<u>10</u>	<u>150</u>	<u>7.61</u>	<u>19.6</u>	<u>630.7</u>	
<u>0907</u>	<u>30</u>	<u>10</u>	<u>300</u>	<u>7.67</u>	<u>19.9</u>	<u>658.5</u>	
<u>0922</u>	<u>45</u>	<u>10</u>	<u>450</u>	<u>7.69</u>	<u>19.5</u>	<u>672.1</u>	
<u>0937</u>	<u>60</u>	<u>10</u>	<u>600</u>	<u>7.97</u>	<u>19.1</u>	<u>602.8</u>	
<u>0939</u>	<u>62</u>	<u>10</u>	<u>620</u>	<u>————</u>	<u>————</u>	<u>————</u>	<u>Pumped Dry</u>
							<u>Pump Off</u>

FIELD PARAMETER STABILIZATION: Three consecutive readings within 0.3 su pH, 2 degrees C, and 100 µS/cm

SAMPLE INFORMATION							
Sample Collection Point: <u>Well head spigot</u>							
Sample ID	Time	Container Type	Volume	No. of Containers	Analysis Method	Preservative	Filtered (y/n)
<u>Eppelle 641</u>	<u>1001</u>	<u>Poly</u>	<u>250mL</u>	<u>1</u>	<u>300.0</u>	<u>NA</u>	<u>Y</u>

WATER LEVEL MEASUREMENT COLLECTION

Water level measurement collected.

No water level measurement collected. No access to wellhead/No port in wellhead

No water level measurement collected. Obstruction in well.

No water level measurement collected. Well is pumping.

Other:

WELL PURGING INFORMATION

Purged 3 well volumes and field parameters stabilized.

Purged 3 well volumes based on previous water level and field parameters stabilized.

Purged well until field parameters stabilized.

Other:

Additional Comments: Pumped 'dry' @ 62 min, or 620gal
Wait 20min for recharge, then sample
because parameters are stable.

Groundwater Sampling Form

Project No: 287030 Client: Freeport Copper Queen Branch
 Task No: _____ Date: 2-20-14
 Well ID: EQB-022014 Weather: Sunny
 ADWR No: _____ Sampler: Christopher L. Sturman

WELL DATA

Well Depth (ft bls): _____ Casing Diameter (in): _____ Static Water Level (ft bmp): _____ Casing Volume (gal): _____ x3 = _____ Total Volume Purged (gal): _____	Casing Capacity	
	Nominal Size (inches)	Gallons per Linear Foot
	2	0.16
	4	0.65
	5	1.02
	6	1.47
	8	2.61
	10	4.08
	Casing Volume = gallons/foot * water column (feet)	

FIELD SAMPLING DATA

Time	Elapsed Time (min)	Discharge Rate (gpm)	Total Discharge (gallons)	pH (SU)	Temp (°C)	Specific Conductance (µS/cm)	Comments
	Pump On						
	Pump Off						

FIELD PARAMETER STABILIZATION: Three consecutive readings within 0.3 su pH, 2 degrees C, and 100 µS/cm)

SAMPLE INFORMATION

Sample Collection Point:

Sample ID	Time	Container Type	Volume	No. of Containers	Analysis Method	Preservative	Filtered (y/n)
<u>EQB-022014</u>	<u>1300</u>	<u>PL</u>	<u>250</u>	<u>1</u>	<u>300</u>	<u>TCC</u>	<u>N</u>

WATER LEVEL MEASUREMENT COLLECTION

- Water level measurement collected.
- No water level measurement collected. No access to wellhead/No port in wellhead
- No water level measurement collected. Obstruction in well.
- No water level measurement collected. Well is pumping.
- Other:

WELL PURGING INFORMATION

- Purged 3 well volumes and field parameters stabilized.
- Purged 3 well volumes based on previous water level and field parameters stabilized.
- Purged well until field parameters stabilized.
- Other:

Additional Comments: Filled Bottle through sampling tube

Groundwater Sampling Form

Project No: 287030 Client: Freeport Copper Queen Branch
 Task No: 1 Date: 1/10/14
 Well ID: Fleming Weather: Sunny, 40s
 ADWR No: 218386 Sampler: VN4

WELL DATA			
Well Depth (ft bls):	445	Casing Capacity	
		Nominal Size (inches)	Gallons per Linear Foot
Casing Diameter (in):	7	2	0.16
		4	0.65
Static Water Level (ft bmp):	379.63	5	1.02
		6	1.47
Casing Volume (gal):	x3 =	8	2.61
		10	4.08
Total Volume Purged (gal):		Casing Volume = gallons/foot * water column (feet)	

FIELD SAMPLING DATA							
Time	Elapsed Time (min)	Discharge Rate (gpm)	Total Discharge (gallons)	pH (SU)	Temp (°C)	Specific Conductance (µS/cm)	Comments
Pump On							
Pump Off							

FIELD PARAMETER STABILIZATION: Three consecutive readings within 0.3 su pH, 2 degrees C, and 100 µS/cm

SAMPLE INFORMATION							
Sample Collection Point:							
Sample ID	Time	Container Type	Volume	No. of Containers	Analysis Method	Preservative	Filtered (y/n)
WLO							

WATER LEVEL MEASUREMENT COLLECTION

- Water level measurement collected.
- No water level measurement collected. No access to wellhead/No port in wellhead
 No water level measurement collected. Obstruction in well.
 No water level measurement collected. Well is pumping.
 Other:

WELL PURGING INFORMATION

- Purged 3 well volumes and field parameters stabilized.
 Purged 3 well volumes based on previous water level and field parameters stabilized.
 Purged well until field parameters stabilized.
 Other:

Additional Comments: WLO

Groundwater Sampling Form

Project No: 287030 Client: Freeport Copper Queen Branch
 Task No: 1 Date: 1/14/14
 Well ID: Franco 101 Weather: Sunny, 60s
 ADWR No: 500101 Sampler: VH

WELL DATA		
Well Depth (ft bls):	<u>200</u>	Casing Capacity
Casing Diameter (in):	<u>6</u>	Nominal Size (inches)
		Gallons per Linear Foot
Static Water Level (ft bmp):	<u>196.77</u>	2 0.16
Casing Volume (gal):	<u>x3 =</u>	4 0.65
		5 1.02
		6 1.47
Total Volume Purged (gal):		8 2.61
		10 4.08
Casing Volume = gallons/foot * water column (feet)		

FIELD SAMPLING DATA							
Time	Elapsed Time (min)	Discharge Rate (gpm)	Total Discharge (gallons)	pH (SU)	Temp (°C)	Specific Conductance (µS/cm)	Comments
							Pump On
							Pump Off

FIELD PARAMETER STABILIZATION: Three consecutive readings within 0.3 su pH, 2 degrees C, and 100 µS/cm

SAMPLE INFORMATION							
Sample Collection Point:							
Sample ID	Time	Container Type	Volume	No. of Containers	Analysis Method	Preservative	Filtered (y/n)
<u>WLO</u>							

WATER LEVEL MEASUREMENT COLLECTION

Water level measurement collected.

No water level measurement collected. No access to wellhead/No port in wellhead
 No water level measurement collected. Obstruction in well.
 No water level measurement collected. Well is pumping.
 Other:

WELL PURGING INFORMATION

Purged 3 well volumes and field parameters stabilized.
 Purged 3 well volumes based on previous water level and field parameters stabilized.
 Purged well until field parameters stabilized.
 Other:

Additional Comments: WLO

Groundwater Sampling Form

Project No: 287030 Client: Freeport Copper Queen Branch
 Task No: 1 Date: 1/14/14
 Well ID: Franco 383 Weather: Sunny, 60s
 ADWR No: 221383 Sampler: VH

WELL DATA		
Well Depth (ft bls): <u>711</u>	Casing Capacity	
Casing Diameter (in): <u>5</u>	Nominal Size (inches)	Gallons per Linear Foot
Static Water Level (ft bmp): <u>196.46</u>	2	0.16
Casing Volume (gal): <u>525 x3 = 1575</u>	4	0.65
Total Volume Purged (gal): <u>660</u>	5	1.02
	6	1.47
	8	2.61
	10	4.08
	Casing Volume = gallons/foot * water column (feet)	

FIELD SAMPLING DATA							
Time	Elapsed Time (min)	Discharge Rate (gpm)	Total Discharge (gallons)	pH (SU)	Temp (°C)	Specific Conductance (µS/cm)	Comments
<u>1423</u>	<u>Pump On</u>						
<u>1443</u>	<u>20</u>	<u>11</u>	<u>220</u>	<u>7.79</u>	<u>18.8</u>	<u>1030</u>	
<u>1503</u>	<u>40</u>	<u>11</u>	<u>440</u>	<u>7.69</u>	<u>19.8</u>	<u>1028</u>	
<u>1523</u>	<u>60</u>	<u>11</u>	<u>660</u>	<u>7.68</u>	<u>20.1</u>	<u>1039</u>	
							<u>Pump Off</u>

FIELD PARAMETER STABILIZATION: Three consecutive readings within 0.3 su pH, 2 degrees C, and 100 µS/cm)

SAMPLE INFORMATION								
Sample Collection Point: <u>Spigot near P-tanks in shed</u>								
Sample ID	Time	Container Type	Volume	No. of Containers	Analysis Method	Preservative	Filtered (y/n)	
<u>Franco 383</u>	<u>1527</u>	<u>Poly</u>	<u>250mL</u>	<u>1</u>	<u>300.0</u>	<u>NA</u>	<u>Y</u>	

WATER LEVEL MEASUREMENT COLLECTION

Water level measurement collected.

No water level measurement collected. No access to wellhead/No port in wellhead

No water level measurement collected. Obstruction in well.

No water level measurement collected. Well is pumping.

Other:

WELL PURGING INFORMATION

Purged 3 well volumes and field parameters stabilized.

Purged 3 well volumes based on previous water level and field parameters stabilized.

Purged well until field parameters stabilized.

Other: Purge 1 well vol @ stable parameters

Additional Comments:

Groundwater Sampling Form

Project No: <u>287030</u> Task No: _____ Well ID: <u>Gurner 557</u> ADWR No: <u>558557</u>	Client: <u>Freeport Copper Queen Branch</u> Date: <u>1/17/14</u> Weather: <u>Sunny, 60s</u> Sampler: <u>VNH</u>
---	--

WELL DATA		
Well Depth (ft bls):	300.0	Casing Capacity
Casing Diameter (in):	6	Nominal Size (inches) Gallons per Linear Foot
Static Water Level (ft bmp):	198.46	2 0.16
Casing Volume (gal):	x3 =	4 0.65
		5 1.02
		6 1.47
		8 2.61
		10 4.08
Total Volume Purged (gal):		Casing Volume = gallons/foot * water column (feet)

FIELD SAMPLING DATA							
Time	Elapsed Time (min)	Discharge Rate (gpm)	Total Discharge (gallons)	pH (SU)	Temp (°C)	Specific Conductance (µS/cm)	Comments
Pump On							
<i>WLO</i>							
							Pump Off

FIELD PARAMETER STABILIZATION: Three consecutive readings within 0.3 su pH, 2 degrees C, and 100 µS/cm

SAMPLE INFORMATION

Sample Collection Point:							
Sample ID	Time	Container Type	Volume	No. of Containers	Analysis Method	Preservative	Filtered (y/n)
<i>WLO</i>							

WATER LEVEL MEASUREMENT COLLECTION

Water level measurement collected.

No water level measurement collected. No access to wellhead/No port in wellhead

No water level measurement collected. Obstruction in well.

No water level measurement collected. Well is pumping.

Other: _____

WELL PURGING INFORMATION

Purged 3 well volumes and field parameters stabilized.

Purged 3 well volumes based on previous water level and field paremeters stabilized.

Purged well until field parameters stabilized.

Other: _____

Additional Comments: WLO



Groundwater Sampling Form

*

Project No: 287030 Client: Freeport Copper Queen Branch
 Task No: 1 Date: 1/17/14
 Well ID: Garner 635 Weather: Sunny, 60s
 ADWR No: 587635 Sampler: VW

WELL DATA		
Well Depth (ft bls): <u>680</u>	Casing Capacity	
Casing Diameter (in): <u>5</u>	Nominal Size (inches)	Gallons per Linear Foot
Static Water Level (ft bmp): <u>201.83</u>	2	0.16
Casing Volume (gal): <u>488 x3 = 1464</u>	4	0.65
Total Volume Purged (gal): <u>1500</u>	5	1.02
	6	1.47
	8	2.61
	10	4.08
	Casing Volume = gallons/foot * water column (feet)	

FIELD SAMPLING DATA							
Time	Elapsed Time (min)	Discharge Rate (gpm)	Total Discharge (gallons)	pH (SU)	Temp (°C)	Specific Conductance (µS/cm)	Comments
<u>1020</u>	<u>Pump On</u>						
<u>1045</u>	<u>25</u>	<u>12</u>	<u>300</u>	<u>7.78</u>	<u>23.6</u>	<u>474.2</u>	
<u>1110</u>	<u>50</u>	<u>12</u>	<u>600</u>	<u>7.80</u>	<u>23.3</u>	<u>472.5</u>	
<u>1135</u>	<u>75</u>	<u>12</u>	<u>900</u>	<u>7.75</u>	<u>23.5</u>	<u>472.2</u>	
<u>1200</u>	<u>100</u>	<u>12</u>	<u>1200</u>	<u>7.76</u>	<u>23.4</u>	<u>476.2</u>	
<u>1225</u>	<u>125</u>	<u>12</u>	<u>1500</u>	<u>7.81</u>	<u>23.2</u>	<u>473.6</u>	
							<u>Pump Off</u>

FIELD PARAMETER STABILIZATION: Three consecutive readings within 0.3 su pH, 2 degrees C, and 100 µS/cm

SAMPLE INFORMATION							
Sample Collection Point: <u>Well head spigot</u>							
Sample ID	Time	Container Type	Volume	No. of Containers	Analysis Method	Preservative	Filtered (y/n)
<u>Garner 635</u>	<u>1230</u>	<u>Poly</u>	<u>250mL</u>	<u>1</u>	<u>300.0</u>	<u>NA</u>	<u>Y</u>

WATER LEVEL MEASUREMENT COLLECTION

Water level measurement collected.

No water level measurement collected. No access to wellhead/No port in wellhead

No water level measurement collected. Obstruction in well.

No water level measurement collected. Well is pumping.

Other:

WELL PURGING INFORMATION

Purged 3 well volumes and field parameters stabilized.

Purged 3 well volumes based on previous water level and field parameters stabilized.

Purged well until field parameters stabilized.

Other:

Additional Comments:

Groundwater Sampling Form

*

Project No: 287030 Client: Freeport Copper Queen Branch
 Task No: _____ Date: 1/17/14
 Well ID: Gear Ranch Weather: Sunny, 70s
 ADWR No: CE10695 Sampler: VW4

WELL DATA		
Well Depth (ft bis): <u>250</u>	Casing Capacity	
Casing Diameter (in): <u>7</u>	Nominal Size (inches)	Gallons per Linear Foot
Static Water Level (ft bmp): <u>191.48</u>	2	0.16
Casing Volume (gal): <u>x3 =</u>	4	0.65
	5	1.02
	6	1.47
	8	2.61
	10	4.08
Total Volume Purged (gal): _____	Casing Volume = gallons/foot * water column (feet)	

FIELD SAMPLING DATA							
Time	Elapsed Time (min)	Discharge Rate (gpm)	Total Discharge (gallons)	pH (SU)	Temp (°C)	Specific Conductance (µS/cm)	Comments
	Pump On						
WLO							
							Pump Off

FIELD PARAMETER STABILIZATION: Three consecutive readings within 0.3 su pH, 2 degrees C, and 100 µS/cm)

SAMPLE INFORMATION							
Sample Collection Point:							
Sample ID	Time	Container Type	Volume	No. of Containers	Analysis Method	Preservative	Filtered (y/n)
WLO							

- WATER LEVEL MEASUREMENT COLLECTION**
- Water level measurement collected.
 - No water level measurement collected. No access to wellhead/No port in wellhead
 - No water level measurement collected. Obstruction in well.
 - No water level measurement collected. Well is pumping.
 - Other: _____

- WELL PURGING INFORMATION**
- Purged 3 well volumes and field parameters stabilized.
 - Purged 3 well volumes based on previous water level and field paremeters stabilized.
 - Purged well until field parameters stabilized.
 - Other: _____

Additional Comments: WLO

Groundwater Sampling Form

Project No: 287030 Client: Freeport Copper Queen Branch
 Task No: _____ Date: 2-10-14
 Well ID: Haban Weather: Sunny
 ADWR No: _____ Sampler: Christopher L. Sherman

WELL DATA		
Well Depth (ft bbs): <u>300</u>	Casing Capacity	
	Nominal Size (inches)	Gallons per Linear Foot
Casing Diameter (in): <u>5"</u>	2	0.16
	4	0.65
Static Water Level (ft bmp): <u>170.22</u>	5	1.02
	6	1.47
Casing Volume (gal): <u>132.6 x3 = 398</u>	8	2.61
	10	4.08
Total Volume Purged (gal): <u>528</u>	Casing Volume = gallons/foot * water column (feet)	

FIELD SAMPLING DATA							
Time	Elapsed Time (min)	Discharge Rate (gpm)	Total Discharge (gallons)	pH (SU)	Temp (°C)	Specific Conductance (µS/cm)	Comments
<u>1225</u>	Pump On						
<u>1225</u>	<u>10</u>	<u>17.6</u>	<u>176</u>	<u>6.61</u>	<u>21.0</u>	<u>1953</u>	
<u>1235</u>	<u>20</u>	<u>17.6</u>	<u>352</u>	<u>6.60</u>	<u>21.1</u>	<u>1959</u>	
<u>1245</u>	<u>30</u>	<u>17.6</u>	<u>528</u>	<u>6.69</u>	<u>21.0</u>	<u>1950</u>	
							Pump Off

FIELD PARAMETER STABILIZATION: Three consecutive readings within 0.3 su pH, 2 degrees C, and 100 µS/cm

SAMPLE INFORMATION							
Sample Collection Point:							
Sample ID	Time	Container Type	Volume	No. of Containers	Analysis Method	Preservative	Filtered (y/n)
<u>Haban</u>	<u>1245</u>	<u>PL</u>	<u>250</u>	<u>1</u>	<u>390</u>	<u>Lu</u>	<u>f</u>

WATER LEVEL MEASUREMENT COLLECTION	
<input checked="" type="checkbox"/>	Water level measurement collected.
<input type="checkbox"/>	No water level measurement collected. No access to wellhead/No port in wellhead
<input type="checkbox"/>	No water level measurement collected. Obstruction in well.
<input type="checkbox"/>	No water level measurement collected. Well is pumping.
<input type="checkbox"/>	Other:

WELL PURGING INFORMATION	
<input checked="" type="checkbox"/>	Purged 3 well volumes and field parameters stabilized.
<input type="checkbox"/>	Purged 3 well volumes based on previous water level and field parameters stabilized.
<input type="checkbox"/>	Purged well until field parameters stabilized.
<input type="checkbox"/>	Other:

Additional Comments: 130



Groundwater Sampling Form

Project No: 287030 Client: Freeport Copper Queen Branch
 Task No: 1 Date: 1/8/14
 Well ID: Howard 312 Weather: Sunny, 40s
 ADWR No: 221312 Sampler: VN

WELL DATA		
Well Depth (ft bls): <u>980</u>	Casing Capacity	
Casing Diameter (in): <u>5</u>	Nominal Size (inches)	Gallons per Linear Foot
Static Water Level (ft bmp): <u>202.61</u>	2	0.16
Casing Volume (gal): <u>793 x3 = 2379</u>	4	0.65
Total Volume Purged (gal): <u>900</u>	5	1.02
	6	1.47
	8	2.61
	10	4.08
	Casing Volume = gallons/foot * water column (feet)	

FIELD SAMPLING DATA							
Time	Elapsed Time (min)	Discharge Rate (gpm)	Total Discharge (gallons)	pH (SU)	Temp (°C)	Specific Conductance (µS/cm)	Comments
<u>0945</u>	<u>Pump On</u>						
<u>1005</u>	<u>20</u>	<u>9</u>	<u>180</u>	<u>8.24</u>	<u>20.5</u>	<u>623.2</u>	
<u>1025</u>	<u>40</u>	<u>9</u>	<u>360</u>	<u>8.25</u>	<u>23.0</u>	<u>614.6</u>	
<u>1045</u>	<u>60</u>	<u>9</u>	<u>540</u>	<u>8.25</u>	<u>23.9</u>	<u>626.3</u>	
<u>1105</u>	<u>80</u>	<u>9</u>	<u>720</u>	<u>8.26</u>	<u>24.4</u>	<u>623.8</u>	
<u>1125</u>	<u>100</u>	<u>9</u>	<u>900</u>	<u>8.22</u>	<u>24.9</u>	<u>620.1</u>	
							<u>Pump Off</u>

FIELD PARAMETER STABILIZATION: Three consecutive readings within 0.3 su pH, 2 degrees C, and 100 µS/cm

SAMPLE INFORMATION							
Sample Collection Point: <u>Spigot near P-tanks in shed</u>							
Sample ID	Time	Container Type	Volume	No. of Containers	Analysis Method	Preservative	Filtered (y/n)
<u>Howard 312</u>	<u>1129</u>	<u>Poly</u>	<u>250mL</u>	<u>1</u>	<u>300.0</u>	<u>NA</u>	<u>Y</u>

WATER LEVEL MEASUREMENT COLLECTION

Water level measurement collected.

No water level measurement collected. No access to wellhead/No port in wellhead

No water level measurement collected. Obstruction in well.

No water level measurement collected. Well is pumping.

Other:

WELL PURGING INFORMATION

Purged 3 well volumes and field parameters stabilized.

Purged 3 well volumes based on previous water level and field parameters stabilized.

Purged well until field parameters stabilized.

Other: Purge at least 1 well vol, stable parameters

Additional Comments:

Groundwater Sampling Form

Project No: 287030 Client: Freeport Copper Queen Branch
 Task No: 1 Date: 1/8/14
 Well ID: Howard NR Weather: Sunny, 40s
 ADWR No: NR Sampler: VNH

WELL DATA		
Well Depth (ft bbs): <u>220</u>	Casing Capacity	
Casing Diameter (in): <u>6</u>	Nominal Size (inches)	Gallons per Linear Foot
Static Water Level (ft bmp): <u>157.16</u>	2	0.16
Casing Volume (gal): <u>92 x3 = 276</u>	4	0.65
Total Volume Purged (gal): <u>440</u>	5	1.02
	6	1.47
	8	2.61
	10	4.08
	Casing Volume = gallons/foot * water column (feet)	

FIELD SAMPLING DATA							
Time	Elapsed Time (min)	Discharge Rate (gpm)	Total Discharge (gallons)	pH (SU)	Temp (°C)	Specific Conductance (µS/cm)	Comments
<u>0900</u>	<u>Pump On</u>						
<u>0910</u>	<u>10</u>	<u>11</u>	<u>110</u>	<u>7.52</u>	<u>19.5</u>	<u>1087</u>	
<u>0920</u>	<u>20</u>	<u>220</u>	<u>220</u>	<u>7.25</u>	<u>19.8</u>	<u>11910</u>	
<u>0930</u>	<u>30</u>	<u>11</u>	<u>330</u>	<u>7.29</u>	<u>20.2</u>	<u>1226</u>	
<u>0940</u>	<u>40</u>	<u>11</u>	<u>440</u>	<u>7.24</u>	<u>20.3</u>	<u>1267</u>	
							<u>Pump Off</u>

FIELD PARAMETER STABILIZATION: Three consecutive readings within 0.3 su pH, 2 degrees C, and 100 µS/cm

SAMPLE INFORMATION							
Sample Collection Point: <u>Well-head spigot</u>							
Sample ID	Time	Container Type	Volume	No. of Containers	Analysis Method	Preservative	Filtered (y/n)
<u>Howard NR</u>	<u>0943</u>	<u>Poly</u>	<u>250mL</u>	<u>1</u>	<u>300.0</u>	<u>NA</u>	<u>Y</u>

WATER LEVEL MEASUREMENT COLLECTION

Water level measurement collected.

No water level measurement collected. No access to wellhead/No port in wellhead

No water level measurement collected. Obstruction in well.

No water level measurement collected. Well is pumping.

Other:

WELL PURGING INFORMATION

Purged 3 well volumes and field parameters stabilized.

Purged 3 well volumes based on previous water level and field parameters stabilized.

Purged well until field parameters stabilized.

Other:

Additional Comments: Turn on @ house

Groundwater Sampling Form

Project No: 287030 Client: Freeport Copper Queen Branch
 Task No: 1 Date: 1/7/14
 Well ID: Keefe Weather: Bunny, 60s
 ADWR No: 209744 Sampler: VN+

WELL DATA		
Well Depth (ft bls): <u>245</u>	Casing Capacity	
Casing Diameter (in): <u>6</u>	Nominal Size (inches)	Gallons per Linear Foot
Static Water Level (ft bmp): <u>141.10</u>	2	0.16
Casing Volume (gal): <u>153 x3 = 459</u>	4	0.65
Total Volume Purged (gal): <u>432</u>	5	1.02
	6	1.47
	8	2.61
	10	4.08
	Casing Volume = gallons/foot * water column (feet)	

FIELD SAMPLING DATA							
Time	Elapsed Time (min)	Discharge Rate (gpm)	Total Discharge (gallons)	pH (SU)	Temp (°C)	Specific Conductance (µS/cm)	Comments
<u>1248</u>	<u>Pump On</u>						
<u>1300</u>	<u>12</u>	<u>9</u>	<u>108</u>	<u>7.50</u>	<u>17.0</u>	<u>437.1</u>	
<u>1312</u>	<u>24</u>	<u>9</u>	<u>216</u>	<u>7.65</u>	<u>19.5</u>	<u>446.8</u>	
<u>1324</u>	<u>36</u>	<u>9</u>	<u>324</u>	<u>7.61</u>	<u>18.3</u>	<u>447.6</u>	
<u>1336</u>	<u>48</u>	<u>9</u>	<u>432</u>	<u>7.61</u>	<u>19.7</u>	<u>464.8</u>	
							<u>Pump Off</u>

FIELD PARAMETER STABILIZATION: Three consecutive readings within 0.3 su pH, 2 degrees C, and 100 µS/cm

SAMPLE INFORMATION							
Sample Collection Point: <u>Well head spigot</u>							
Sample ID	Time	Container Type	Volume	No. of Containers	Analysis Method	Preservative	Filtered (y/n)
<u>Keefe</u>	<u>1340</u>	<u>Poly</u>	<u>250ml</u>	<u>1</u>	<u>300.0</u>	<u>NA</u>	<u>Y</u>

WATER LEVEL MEASUREMENT COLLECTION
<input checked="" type="checkbox"/> Water level measurement collected. <input type="checkbox"/> No water level measurement collected. No access to wellhead/No port in wellhead <input type="checkbox"/> No water level measurement collected. Obstruction in well. <input type="checkbox"/> No water level measurement collected. Well is pumping. <input type="checkbox"/> Other:

WELL PURGING INFORMATION
<input checked="" type="checkbox"/> Purged 3 well volumes and field parameters stabilized. <input type="checkbox"/> Purged 3 well volumes based on previous water level and field parameters stabilized. <input type="checkbox"/> Purged well until field parameters stabilized. <input type="checkbox"/> Other:

Additional Comments:

Groundwater Sampling Form

Project No: 287030 Client: Freeport Copper Queen Branch
 Task No: 1 Date: 1/8/14
 Well ID: McConnell 265 Weather: Sunny, windy
 ADWR No: 539265 Sampler: VHT

WELL DATA		
Well Depth (ft bls): <u>216</u>	Casing Capacity	
Casing Diameter (in): <u>6</u>	Nominal Size (inches)	Gallons per Linear Foot
	2	0.16
Static Water Level (ft bmp): <u>163.42</u>	4	0.65
	5	1.02
Casing Volume (gal): <u>77 x3 = 231</u>	6	1.47
	8	2.61
Total Volume Purged (gal): <u>270</u>	10	4.08
	Casing Volume = gallons/foot * water column (feet)	

FIELD SAMPLING DATA							
Time	Elapsed Time (min)	Discharge Rate (gpm)	Total Discharge (gallons)	pH (SU)	Temp (°C)	Specific Conductance (µS/cm)	Comments
1200	Pump On						
1210	10	9	90	7.33	20.5	1983	
1220	20	9	180	7.29	20.8	1963	
1230	30	9	270	7.23	20.9	1942	
							Pump Off

FIELD PARAMETER STABILIZATION: Three consecutive readings within 0.3 su pH, 2 degrees C, and 100 µS/cm

SAMPLE INFORMATION							
Sample Collection Point: <u>Well-head syringe</u>							
Sample ID	Time	Container Type	Volume	No. of Containers	Analysis Method	Preservative	Filtered (y/n)
<u>McConnell 265</u>	<u>1234</u>	<u>Poly</u>	<u>250mL</u>	<u>1</u>	<u>300.0</u>	<u>NA</u>	<u>Y</u>

WATER LEVEL MEASUREMENT COLLECTION
<input checked="" type="checkbox"/> Water level measurement collected. <input type="checkbox"/> No water level measurement collected. No access to wellhead/No port in wellhead <input type="checkbox"/> No water level measurement collected. Obstruction in well. <input type="checkbox"/> No water level measurement collected. Well is pumping. <input type="checkbox"/> Other:

WELL PURGING INFORMATION
<input checked="" type="checkbox"/> Purged 3 well volumes and field parameters stabilized. <input type="checkbox"/> Purged 3 well volumes based on previous water level and field parameters stabilized. <input type="checkbox"/> Purged well until field parameters stabilized. <input type="checkbox"/> Other:

Additional Comments:



Groundwater Sampling Form

Project No: 287030 Client: Freeport Copper Queen Branch
 Task No: 1 Date: 1/8/14
 Well ID: McConnell 459 Weather: Sunny, windy
 ADWR No: 221459 Sampler: VN-1

WELL DATA		
Well Depth (ft bls): <u>863</u>	Casing Capacity	
Casing Diameter (in): <u>5</u>	Nominal Size (inches)	Gallons per Linear Foot
	2	0.16
Static Water Level (ft bmp): <u>167.90</u>	4	0.65
	5	1.02
Casing Volume (gal): <u>709 x3 = 2127</u>	6	1.47
	8	2.61
Total Volume Purged (gal): <u>704</u>	10	4.08
	Casing Volume = gallons/foot * water column (feet)	

FIELD SAMPLING DATA							
Time	Elapsed Time (min)	Discharge Rate (gpm)	Total Discharge (gallons)	pH (SU)	Temp (°C)	Specific Conductance (µS/cm)	Comments
<u>1236</u>	<u>Pump On</u>						
<u>1252</u>	<u>16</u>	<u>11</u>	<u>176</u>	<u>8.18</u>	<u>23.0</u>	<u>471.7</u>	
<u>1308</u>	<u>32</u>	<u>11</u>	<u>352</u>	<u>8.21</u>	<u>23.5</u>	<u>476.8</u>	
<u>1324</u>	<u>48</u>	<u>11</u>	<u>528</u>	<u>8.21</u>	<u>24.3</u>	<u>478.2</u>	
<u>1340</u>	<u>64</u>	<u>11</u>	<u>704</u>	<u>8.20</u>	<u>23.7</u>	<u>489.4</u>	
							<u>Pump Off</u>

FIELD PARAMETER STABILIZATION: Three consecutive readings within 0.3 su pH, 2 degrees C, and 100 µS/cm

SAMPLE INFORMATION							
Sample Collection Point: <u>Spigot near P. tanks in shed</u>							
Sample ID	Time	Container Type	Volume	No. of Containers	Analysis Method	Preservative	Filtered (y/n)
<u>McConnell 459</u>	<u>1346</u>	<u>Poly</u>	<u>250ml</u>	<u>1</u>	<u>3000.0</u>	<u>NA</u>	<u>Y</u>

WATER LEVEL MEASUREMENT COLLECTION
<input checked="" type="checkbox"/> Water level measurement collected. <input type="checkbox"/> No water level measurement collected. No access to wellhead/No port in wellhead <input type="checkbox"/> No water level measurement collected. Obstruction in well. <input type="checkbox"/> No water level measurement collected. Well is pumping. <input type="checkbox"/> Other:

WELL PURGING INFORMATION
<input type="checkbox"/> Purged 3 well volumes and field parameters stabilized. <input type="checkbox"/> Purged 3 well volumes based on previous water level and field parameters stabilized. <input type="checkbox"/> Purged well until field parameters stabilized. <input checked="" type="checkbox"/> Other: <u>Purge at least 1 well vol w/ stable field parameters</u>

Additional Comments:



Groundwater Sampling Form

Project No: 287030 Client: Freeport Copper Queen Branch
 Task No: _____ Date: 1/16/14
 Well ID: Metzler Weather: Sunny, 50s
 ADWR No: 35-71891 Sampler: VNT

WELL DATA		
Well Depth (ft bls): <u>351</u>	Casing Capacity	
Casing Diameter (in): <u>6</u>	Nominal Size (inches)	Gallons per Linear Foot
Static Water Level (ft bmp): <u>293.20</u>	2	0.16
Casing Volume (gal): <u>x3 =</u>	4	0.65
	5	1.02
	6	1.47
	8	2.61
	10	4.08
Total Volume Purged (gal): _____	Casing Volume = gallons/foot * water column (feet)	

FIELD SAMPLING DATA							
Time	Elapsed Time (min)	Discharge Rate (gpm)	Total Discharge (gallons)	pH (SU)	Temp (°C)	Specific Conductance (µS/cm)	Comments
	Pump On						
							WLO
	Pump Off						

FIELD PARAMETER STABILIZATION: Three consecutive readings within 0.3 su pH, 2 degrees C, and 100 µS/cm

SAMPLE INFORMATION

Sample Collection Point: _____

Sample ID	Time	Container Type	Volume	No. of Containers	Analysis Method	Preservative	Filtered (y/n)
<u>WLO</u>							

WATER LEVEL MEASUREMENT COLLECTION

- Water level measurement collected.
- No water level measurement collected. No access to wellhead/No port in wellhead
- No water level measurement collected. Obstruction in well.
- No water level measurement collected. Well is pumping.
- Other: _____

WELL PURGING INFORMATION

- Purged 3 well volumes and field parameters stabilized.
- Purged 3 well volumes based on previous water level and field paremeters stabilized.
- Purged well until field parameters stabilized.
- Other: _____

Additional Comments: WLO



Groundwater Sampling Form

→

Project No: 287030 Client: Freeport Copper Queen Branch
 Task No: 1 Date: 1/6/14
 Well ID: Ness Weather: Sunny, 50s
 ADWR No: 509127 Sampler: VNI

WELL DATA		
Well Depth (ft bls): <u>812</u>	Casing Capacity	
Casing Diameter (in): <u>6</u>	Nominal Size (inches)	Gallons per Linear Foot
Static Water Level (ft bmp): <u>538.84</u>	2	0.16
Casing Volume (gal): <u>402 x3 = 1206</u>	4	0.65
Total Volume Purged (gal): <u>1320</u>	5	1.02
	6	1.47
	8	2.61
	10	4.08
	Casing Volume = gallons/foot * water column (feet)	

FIELD SAMPLING DATA							
Time	Elapsed Time (min)	Discharge Rate (gpm)	Total Discharge (gallons)	pH (SU)	Temp (°C)	Specific Conductance (µS/cm)	Comments
<u>1420</u>	<u>Pump On</u>						
<u>1440</u>	<u>20</u>	<u>11</u>	<u>220</u>	<u>7.54</u>	<u>17.3</u>	<u>537.7</u>	
<u>1500</u>	<u>40</u>	<u>11</u>	<u>440</u>	<u>7.57</u>	<u>17.2</u>	<u>542.9</u>	
<u>1520</u>	<u>60</u>	<u>11</u>	<u>660</u>	<u>7.61</u>	<u>17.8</u>	<u>540.1</u>	
<u>1540</u>	<u>80</u>	<u>11</u>	<u>880</u>	<u>7.59</u>	<u>18.5</u>	<u>543.7</u>	
<u>1600</u>	<u>100</u>	<u>11</u>	<u>1100</u>	<u>7.60</u>	<u>19.4</u>	<u>540.9</u>	
<u>1620</u>	<u>120</u>	<u>11</u>	<u>1320</u>	<u>7.61</u>	<u>20.3</u>	<u>542.4</u>	
							<u>Pump Off</u>

FIELD PARAMETER STABILIZATION: Three consecutive readings within 0.3 su pH, 2 degrees C, and 100 µS/cm

SAMPLE INFORMATION							
Sample Collection Point: <u>Booster spigot @ back of shed</u>							
Sample ID	Time	Container Type	Volume	No. of Containers	Analysis Method	Preservative	Filtered (y/n)
<u>Ness</u>	<u>1625</u>	<u>Poly</u>	<u>250ml</u>	<u>1</u>	<u>300.0</u>	<u>NA</u>	<u>Y</u>

WATER LEVEL MEASUREMENT COLLECTION

Water level measurement collected.

No water level measurement collected. No access to wellhead/No port in wellhead

No water level measurement collected. Obstruction in well.

No water level measurement collected. Well is pumping.

Other:

WELL PURGING INFORMATION

Purged 3 well volumes and field parameters stabilized.

Purged 3 well volumes based on previous water level and field parameters stabilized.

Purged well until field parameters stabilized.

Other:

Additional Comments:

Groundwater Sampling Form

*

Project No: 287030 Client: Freeport Copper Queen Branch
 Task No: 1 Date: 1/10/14
 Well ID: Noteman Weather: Sunny, 40s
 ADWR No: 212483 Sampler: VH

WELL DATA		
Well Depth (ft bls): <u>470</u>	Casing Capacity	
Casing Diameter (in): <u>5</u>	Nominal Size (inches)	Gallons per Linear Foot
	2	0.16
Static Water Level (ft bmp): <u>Use 327.50 from 2/25/09</u>	4	0.65
	5	1.02
	6	1.47
	8	2.61
Casing Volume (gal): <u>145 x3 = 435</u>	10	4.08
Total Volume Purged (gal): <u>440</u>	Casing Volume = gallons/foot * water column (feet)	

FIELD SAMPLING DATA							
Time	Elapsed Time (min)	Discharge Rate (gpm)	Total Discharge (gallons)	pH (SU)	Temp (°C)	Specific Conductance (µS/cm)	Comments
<u>1032</u>	<u>Pump On</u>						
<u>1042</u>	<u>10</u>	<u>11</u>	<u>110</u>	<u>6.86</u>	<u>22.2</u>	<u>1436</u>	
<u>1052</u>	<u>20</u>	<u>11</u>	<u>220</u>	<u>6.92</u>	<u>22.0</u>	<u>1442</u>	
<u>1102</u>	<u>30</u>	<u>11</u>	<u>330</u>	<u>6.84</u>	<u>22.5</u>	<u>1440</u>	
<u>1112</u>	<u>40</u>	<u>11</u>	<u>440</u>	<u>6.83</u>	<u>22.2</u>	<u>1440</u>	
							<u>Pump Off</u>

FIELD PARAMETER STABILIZATION: Three consecutive readings within 0.3 su pH, 2 degrees C, and 100 µS/cm)

SAMPLE INFORMATION							
Sample Collection Point: <u>Yard spigot under lake rock.</u>							
Sample ID	Time	Container Type	Volume	No. of Containers	Analysis Method	Preservative	Filtered (y/n)
<u>Noteman</u>	<u>1117</u>	<u>Poly</u>	<u>250ml</u>	<u>1</u>	<u>300.0</u>	<u>NA</u>	<u>Y</u>

WATER LEVEL MEASUREMENT COLLECTION

Water level measurement collected.

No water level measurement collected. No access to wellhead/No port in wellhead

No water level measurement collected. Obstruction in well.

No water level measurement collected. Well is pumping.

Other:

WELL PURGING INFORMATION

Purged 3 well volumes and field parameters stabilized.

Purged 3 well volumes based on previous water level and field parameters stabilized.

Purged well until field parameters stabilized.

Other:

Additional Comments:

Groundwater Sampling Form

Project No: 287030 Client: Freeport Copper Queen Branch
 Task No: 1 Date: 3/24/14
 Well ID: NSD-082 Weather: Sunny, 60s
 ADWR No: 527587 Sampler: VW

WELL DATA			
Well Depth (ft bls):	Casing Capacity		
	Nominal Size (inches)	Gallons per Linear Foot	
Casing Diameter (in):	2	0.16	
Static Water Level (ft bmp): <u>103.12</u>	4	0.65	
Casing Volume (gal): <u>x3 =</u>	5	1.02	
Total Volume Purged (gal):	6	1.47	
	8	2.61	
	10	4.08	
Casing Volume = gallons/foot * water column (feet)			

FIELD SAMPLING DATA							
Time	Elapsed Time (min)	Discharge Rate (gpm)	Total Discharge (gallons)	pH (SU)	Temp (°C)	Specific Conductance (µS/cm)	Comments
	Pump On						
<i>WLC</i>							
							Pump Off

FIELD PARAMETER STABILIZATION: Three consecutive readings within 0.3 su pH, 2 degrees C, and 100 µS/cm

SAMPLE INFORMATION							
Sample Collection Point:							
Sample ID	Time	Container Type	Volume	No. of Containers	Analysis Method	Preservative	Filtered (y/n)
<i>WLC</i>							

WATER LEVEL MEASUREMENT COLLECTION
<input checked="" type="checkbox"/> Water level measurement collected. <input type="checkbox"/> No water level measurement collected. No access to wellhead/No port in wellhead <input type="checkbox"/> No water level measurement collected. Obstruction in well. <input type="checkbox"/> No water level measurement collected. Well is pumping. <input type="checkbox"/> Other:

WELL PURGING INFORMATION
<input type="checkbox"/> Purged 3 well volumes and field parameters stabilized. <input type="checkbox"/> Purged 3 well volumes based on previous water level and field parameters stabilized. <input type="checkbox"/> Purged well until field parameters stabilized. <input type="checkbox"/> Other:

Additional Comments:



Groundwater Sampling Form

Project No: 287030 Client: Freeport Copper Queen Branch
 Task No: 1 Date: 3/24/14
 Well ID: NSD-03 Weather: Sunny, 60s
 ADWR No: 527586 Sampler: VNT

WELL DATA		
Well Depth (ft bls): _____ Casing Diameter (in): _____ Static Water Level (ft bmp): <u>89.48</u> Casing Volume (gal): _____ x3 = _____ Total Volume Purged (gal): _____	Casing Capacity	
	Nominal Size (inches)	Gallons per Linear Foot
	2	0.16
	4	0.65
	5	1.02
	6	1.47
	8	2.61
	10	4.08
Casing Volume = gallons/foot * water column (feet)		

FIELD SAMPLING DATA							
Time	Elapsed Time (min)	Discharge Rate (gpm)	Total Discharge (gallons)	pH (SU)	Temp (°C)	Specific Conductance (µS/cm)	Comments
	Pump On						
	Pump Off						

WLO

FIELD PARAMETER STABILIZATION: Three consecutive readings within 0.3 su pH, 2 degrees C, and 100 µS/cm)

SAMPLE INFORMATION							
Sample Collection Point:							
Sample ID	Time	Container Type	Volume	No. of Containers	Analysis Method	Preservative	Filtered (y/n)
WLO							

WATER LEVEL MEASUREMENT COLLECTION

Water level measurement collected.

No water level measurement collected. No access to wellhead/No port in wellhead
 No water level measurement collected. Obstruction in well.
 No water level measurement collected. Well is pumping.
 Other:

WELL PURGING INFORMATION

Purged 3 well volumes and field parameters stabilized.
 Purged 3 well volumes based on previous water level and field parameters stabilized.
 Purged well until field parameters stabilized.
 Other:

Additional Comments:

Groundwater Sampling Form

Project No: 287030 Client: Freeport Copper Queen Branch
 Task No: 1 Date: 1/13/14
 Well ID: NWC-02 Weather: Sunny, 50s
 ADWR No: 562944 Sampler: VN

WELL DATA		
Well Depth (ft bls):	Casing Capacity	
	Nominal Size (inches)	Gallons per Linear Foot
Casing Diameter (in):	2	0.16
Static Water Level (ft bmp):	4	0.65
Casing Volume (gal):	5	1.02
	6	1.47
	8	2.61
Total Volume Purged (gal):	10	4.08
Casing Volume = gallons/foot * water column (feet)		

FIELD SAMPLING DATA							
Time	Elapsed Time (min)	Discharge Rate (gpm)	Total Discharge (gallons)	pH (SU)	Temp (°C)	Specific Conductance (µS/cm)	Comments
	Pump On						
1020				7.61	20.6	4130.8	
1025				7.63	21.0	427.2	
1030				7.60	21.2	426.7	
							Pump Off

FIELD PARAMETER STABILIZATION: Three consecutive readings within 0.3 su pH, 2 degrees C, and 100 µS/cm

SAMPLE INFORMATION							
Sample Collection Point: <u>Well head spigot</u>							
Sample ID	Time	Container Type	Volume	No. of Containers	Analysis Method	Preservative	Filtered (y/n)
NWC-02	1035	Poly	250ml	1	3000	NA	Y

WATER LEVEL MEASUREMENT COLLECTION

Water level measurement collected.
 No water level measurement collected. No access to wellhead/No port in wellhead
 No water level measurement collected. Obstruction in well.
 No water level measurement collected. Well is pumping.
 Other:

WELL PURGING INFORMATION

Purged 3 well volumes and field parameters stabilized.
 Purged 3 well volumes based on previous water level and field parameters stabilized.
 Purged well until field parameters stabilized.
 Other:

Additional Comments: Hand-filter

Groundwater Sampling Form

*

Project No: 287030 Client: Freeport Copper Queen Branch
 Task No: 1 Date: 1/13/14
 Well ID: NWC-03 CAP Weather: Sunny, 40s
 ADWR No: 627684 Sampler: VMI

WELL DATA		
Well Depth (ft bls):	Casing Capacity	
	Nominal Size (inches)	Gallons per Linear Foot
Casing Diameter (in):	2	0.16
Static Water Level (ft bmp): <u>136.43</u>	4	0.65
Casing Volume (gal): <u>x3 =</u>	5	1.02
	6	1.47
	8	2.61
	10	4.08
Total Volume Purged (gal):	Casing Volume = gallons/foot * water column (feet)	

FIELD SAMPLING DATA							
Time	Elapsed Time (min)	Discharge Rate (gpm)	Total Discharge (gallons)	pH (SU)	Temp (°C)	Specific Conductance (µS/cm)	Comments
	Pump On						
	Pump Off						

FIELD PARAMETER STABILIZATION: Three consecutive readings within 0.3 su pH, 2 degrees C, and 100 µS/cm)

SAMPLE INFORMATION								
Sample Collection Point:								
Sample ID	Time	Container Type	Volume	No. of Containers	Analysis Method	Preservative	Filtered (y/n)	
WLO								

- WATER LEVEL MEASUREMENT COLLECTION**
- Water level measurement collected.
 - No water level measurement collected. No access to wellhead/No port in wellhead
 - No water level measurement collected. Obstruction in well.
 - No water level measurement collected. Well is pumping.
 - Other:

- WELL PURGING INFORMATION**
- Purged 3 well volumes and field parameters stabilized.
 - Purged 3 well volumes based on previous water level and field parameters stabilized.
 - Purged well until field parameters stabilized.
 - Other:

Additional Comments: WLO



Groundwater Sampling Form

*

Project No: 287030 Client: Freeport Copper Queen Branch
 Task No: 1 Date: 1/13/14
 Well ID: NWC-04 Weather: Sunny, 40s
 ADWR No: 551849 Sampler: VNI

WELL DATA		
Well Depth (ft bls):	Casing Capacity	
	Nominal Size (inches)	Gallons per Linear Foot
Casing Diameter (in):	2	0.16
Static Water Level (ft bmp):	4	0.65
Casing Volume (gal):	5	1.02
	6	1.47
	8	2.61
Total Volume Purged (gal):	10	4.08
Casing Volume = gallons/foot * water column (feet)		

FIELD SAMPLING DATA							
Time	Elapsed Time (min)	Discharge Rate (gpm)	Total Discharge (gallons)	pH (SU)	Temp (°C)	Specific Conductance (µS/cm)	Comments
Pump On							
0842				7.01	21.2	924.8	
0847				7.11	22.5	894.4	
0852				7.12	21.9	885.6	
Pump Off							

FIELD PARAMETER STABILIZATION: Three consecutive readings within 0.3 su pH, 2 degrees C, and 100 µS/cm

SAMPLE INFORMATION							
Sample Collection Point: <u>Well-head spigot</u>							
Sample ID	Time	Container Type	Volume	No. of Containers	Analysis Method	Preservative	Filtered (y/n)
NWC-04	0907	Poly	250mL	1	300.0	NA	Y

WATER LEVEL MEASUREMENT COLLECTION

Water level measurement collected.
 No water level measurement collected. No access to wellhead/No port in wellhead
 No water level measurement collected. Obstruction in well.
 No water level measurement collected. Well is pumping.
 Other:

WELL PURGING INFORMATION

Purged 3 well volumes and field parameters stabilized.
 Purged 3 well volumes based on previous water level and field parameters stabilized.
 Purged well until field parameters stabilized.
 Other:

Additional Comments: Hand-filter

Groundwater Sampling Form



Project No: 287030 Client: Freeport Copper Queen Branch
 Task No: 1 Date: 2/5/14
 Well ID: NWC-04 Weather: Overcast, 30s
 ADWR No: 551849 Sampler: VNH

WELL DATA		
Well Depth (ft bls): <u>462</u>	Casing Capacity	
Casing Diameter (in): <u>10</u>	Nominal Size (inches)	Gallons per Linear Foot
Static Water Level (ft bmp):	2	0.16
Casing Volume (gal): <u>x3 =</u>	4	0.65
	5	1.02
	6	1.47
	8	2.61
	10	4.08
Total Volume Purged (gal):	Casing Volume = gallons/foot * water column (feet)	

FIELD SAMPLING DATA							
Time	Elapsed Time (min)	Discharge Rate (gpm)	Total Discharge (gallons)	pH (SU)	Temp (°C)	Specific Conductance (µS/cm)	Comments
<u>0826</u>	<u>Pump On</u>						
<u>0838</u>				<u>7.56</u>	<u>21.8</u>	<u>818.7</u>	
<u>0843</u>				<u>7.57</u>	<u>22.2</u>	<u>820.4</u>	
<u>0848</u>				<u>7.46</u>	<u>22.4</u>	<u>833.3</u>	
							<u>Pump Off</u>

FIELD PARAMETER STABILIZATION: Three consecutive readings within 0.3 su pH, 2 degrees C, and 100 µS/cm

SAMPLE INFORMATION							
Sample Collection Point: <u>well head spigot, hand filter</u>							
Sample ID	Time	Container Type	Volume	No. of Containers	Analysis Method	Preservative	Filtered (y/n)
<u>NWC-04</u>	<u>0855</u>	<u>Poly</u>	<u>250mL</u>	<u>1</u>	<u>300.0</u>	<u>NA</u>	<u>Y</u>

WATER LEVEL MEASUREMENT COLLECTION
<input type="checkbox"/> Water level measurement collected. <input checked="" type="checkbox"/> No water level measurement collected. No access to wellhead/No port in wellhead <input type="checkbox"/> No water level measurement collected. Obstruction in well. <input type="checkbox"/> No water level measurement collected. Well is pumping. <input type="checkbox"/> Other:

WELL PURGING INFORMATION
<input type="checkbox"/> Purged 3 well volumes and field parameters stabilized. <input type="checkbox"/> Purged 3 well volumes based on previous water level and field parameters stabilized. <input checked="" type="checkbox"/> Purged well until field parameters stabilized. <input type="checkbox"/> Other:

Additional Comments:

Groundwater Sampling Form

Project No: 287030 Client: Freeport Copper Queen Branch
 Task No: 1 Date: 3/5/14
 Well ID: NWC-024 Weather: Sunny, 50s
 ADWR No: 551849 Sampler: VH

WELL DATA		
Well Depth (ft bls): <u>462</u>	Casing Capacity	
Casing Diameter (in): <u>10</u>	Nominal Size (inches)	Gallons per Linear Foot
	2	0.16
Static Water Level (ft bmp):	4	0.65
	5	1.02
Casing Volume (gal): <u>x3 =</u>	6	1.47
	8	2.61
Total Volume Purged (gal):	10	4.08
Casing Volume = gallons/foot * water column (feet)		

FIELD SAMPLING DATA							
Time	Elapsed Time (min)	Discharge Rate (gpm)	Total Discharge (gallons)	pH (SU)	Temp (°C)	Specific Conductance (µS/cm)	Comments
Pump On							
<u>0827</u>				<u>7.65</u>	<u>22.5</u>	<u>816.1</u>	
<u>0832</u>				<u>7.54</u>	<u>22.9</u>	<u>817.6</u>	
<u>0837</u>				<u>7.59</u>	<u>22.8</u>	<u>813.3</u>	
							Pump Off

FIELD PARAMETER STABILIZATION: Three consecutive readings within 0.3 su pH, 2 degrees C, and 100 µS/cm

SAMPLE INFORMATION							
Sample Collection Point: <u>Well head spigot, Hand-filter</u>							
Sample ID	Time	Container Type	Volume	No. of Containers	Analysis Method	Preservative	Filtered (y/n)
<u>NWC-024</u>	<u>0845</u>	<u>Poly</u>	<u>250mL</u>	<u>1</u>	<u>3000.0</u>	<u>NA</u>	<u>Y</u>

WATER LEVEL MEASUREMENT COLLECTION

Water level measurement collected.
 No water level measurement collected. No access to wellhead/No port in wellhead
 No water level measurement collected. Obstruction in well.
 No water level measurement collected. Well is pumping.
 Other:

WELL PURGING INFORMATION

Purged 3 well volumes and field parameters stabilized.
 Purged 3 well volumes based on previous water level and field parameters stabilized.
 Purged well until field parameters stabilized.
 Other:

Additional Comments:

Groundwater Sampling Form

Project No: 287030 Client: Freeport Copper Queen Branch
 Task No: 1 Date: 1/13/14
 Well ID: NWC-06 Weather: Sunny, 50s
 ADWR No: 375700 Sampler: VH

WELL DATA		
Well Depth (ft bls):	Casing Capacity	
	Nominal Size (inches)	Gallons per Linear Foot
Casing Diameter (in):	2	0.16
Static Water Level (ft bmp):	4	0.65
Casing Volume (gal):	5	1.02
	6	1.47
	8	2.61
Total Volume Purged (gal):	10	4.08
Casing Volume = gallons/foot * water column (feet)		

FIELD SAMPLING DATA							
Time	Elapsed Time (min)	Discharge Rate (gpm)	Total Discharge (gallons)	pH (SU)	Temp (°C)	Specific Conductance (µS/cm)	Comments
	Pump On						
0945				7.50	20.5	404.3	
0950				7.71	21.3	401.2	
0955				7.64	21.3	401.8	
							Pump Off

FIELD PARAMETER STABILIZATION: Three consecutive readings within 0.3 su pH, 2 degrees C, and 100 µS/cm

SAMPLE INFORMATION							
Sample Collection Point: <u>Well head spigot</u>							
Sample ID	Time	Container Type	Volume	No. of Containers	Analysis Method	Preservative	Filtered (y/n)
NWC-06	1005	Poly	250ml	1	300.0	NA	Y

WATER LEVEL MEASUREMENT COLLECTION
<input type="checkbox"/> Water level measurement collected. <input checked="" type="checkbox"/> No water level measurement collected. No access to wellhead/No port in wellhead <input type="checkbox"/> No water level measurement collected. Obstruction in well. <input type="checkbox"/> No water level measurement collected. Well is pumping. <input type="checkbox"/> Other:

WELL PURGING INFORMATION
<input type="checkbox"/> Purged 3 well volumes and field parameters stabilized. <input type="checkbox"/> Purged 3 well volumes based on previous water level and field parameters stabilized. <input checked="" type="checkbox"/> Purged well until field parameters stabilized. <input type="checkbox"/> Other:

Additional Comments: Hand-Filter

Groundwater Sampling Form

*

Project No: 287030 Client: Freeport Copper Queen Branch
 Task No: 1 Date: 1/10/14
 Well ID: Osborn Weather: Windy, 50°
 ADWR No: 643436 Sampler: VH

WELL DATA		
Well Depth (ft bls): <u>258</u>	Casing Capacity	
Casing Diameter (in): <u>8</u>	Nominal Size (inches)	Gallons per Linear Foot
Static Water Level (ft bmp):	2	0.16
Casing Volume (gal): <u>x3 =</u>	4	0.65
	5	1.02
	6	1.47
	8	2.61
	10	4.08
Total Volume Purged (gal):	Casing Volume = gallons/foot * water column (feet)	

FIELD SAMPLING DATA							
Time	Elapsed Time (min)	Discharge Rate (gpm)	Total Discharge (gallons)	pH (SU)	Temp (°C)	Specific Conductance (µS/cm)	Comments
	Pump On						
<u>1253</u>				<u>7.89</u>	<u>18.1</u>	<u>580.5</u>	
							Pump Off

FIELD PARAMETER STABILIZATION: Three consecutive readings within 0.3 su pH, 2 degrees C, and 100 µS/cm)

SAMPLE INFORMATION							
Sample Collection Point: <u>Tank</u>							
Sample ID	Time	Container Type	Volume	No. of Containers	Analysis Method	Preservative	Filtered (y/n)
<u>Osborn</u>	<u>1300</u>	<u>Poly</u>	<u>250ml</u>	<u>1</u>	<u>300.0</u>	<u>NA</u>	<u>Y</u>

WATER LEVEL MEASUREMENT COLLECTION

Water level measurement collected.
 No water level measurement collected. No access to wellhead/No port in wellhead
 No water level measurement collected. Obstruction in well. @ ~6ft
 No water level measurement collected. Well is pumping.
 Other:

WELL PURGING INFORMATION

Purged 3 well volumes and field parameters stabilized.
 Purged 3 well volumes based on previous water level and field parameters stabilized.
 Purged well until field parameters stabilized.
 Other: sample from tank, Hand-filter

Additional Comments:



Groundwater Sampling Form

Project No: 287030 Client: Freeport Copper Queen Branch
 Task No: 1 Date: 1/6/14
 Well ID: Palmer Weather: Sunny, 50s
 ADWR No: 578819 Sampler: VN

WELL DATA		
Well Depth (ft bbs): <u>220</u>	Casing Capacity	
Casing Diameter (in): <u>6</u>	Nominal Size (inches)	Gallons per Linear Foot
Static Water Level (ft bmp):	2	0.16
Casing Volume (gal): <u>x3 =</u>	4	0.65
	5	1.02
	6	1.47
	8	2.61
	10	4.08
Total Volume Purged (gal): <u>~12</u>	Casing Volume = gallons/foot * water column (feet)	

FIELD SAMPLING DATA							
Time	Elapsed Time (min)	Discharge Rate (gpm)	Total Discharge (gallons)	pH (SU)	Temp (°C)	Specific Conductance (µS/cm)	Comments
<u>1225</u>	<u>Pump On</u>						
<u>1230</u>	<u>5</u>	<u>1<</u>	<u>~4</u>	<u>7.67</u>	<u>11.5</u>	<u>517.6</u>	
<u>1235</u>	<u>10</u>	<u>1<</u>	<u>~8</u>	<u>7.80</u>	<u>11.7</u>	<u>518.3</u>	
<u>1240</u>	<u>15</u>	<u>1<</u>	<u>~12</u>	<u>7.82</u>	<u>11.9</u>	<u>517.4</u>	
							<u>Pump Off</u>

FIELD PARAMETER STABILIZATION: Three consecutive readings within 0.3 su pH, 2 degrees C, and 100 µS/cm

SAMPLE INFORMATION							
Sample Collection Point: <u>Spigot on E side of house</u>							
Sample ID	Time	Container Type	Volume	No. of Containers	Analysis Method	Preservative	Filtered (y/n)
<u>Palmer</u>	<u>1244</u>	<u>Poly</u>	<u>250ml</u>	<u>1</u>	<u>300.0</u>	<u>NA</u>	<u>Y</u>

WATER LEVEL MEASUREMENT COLLECTION

Water level measurement collected.
 No water level measurement collected. No access to wellhead/No port in wellhead
 No water level measurement collected. Obstruction in well.
 No water level measurement collected. Well is pumping.
 Other:

WELL PURGING INFORMATION

Purged 3 well volumes and field parameters stabilized.
 Purged 3 well volumes based on previous water level and field parameters stabilized.
 Purged well until field parameters stabilized.
 Other:

Additional Comments:

Groundwater Sampling Form

*

Project No: 287030 Client: Freeport Copper Queen Branch
 Task No: 1 Date: 1/10/14
 Well ID: Panagakos Weather: Sunny, 30s
 ADWR No: 35-76413 Sampler: VN4

WELL DATA		
Well Depth (ft bls): <u>200</u>	Casing Capacity	
Casing Diameter (in): <u>8</u>	Nominal Size (inches)	Gallons per Linear Foot
Static Water Level (ft bmp): <u>160.32</u>	2	0.16
Casing Volume (gal): <u>104 x3 = 312</u>	4	0.65
Total Volume Purged (gal): <u>320</u>	5	1.02
	6	1.47
	8	2.61
	10	4.08
	Casing Volume = gallons/foot * water column (feet)	

FIELD SAMPLING DATA							
Time	Elapsed Time (min)	Discharge Rate (gpm)	Total Discharge (gallons)	pH (SU)	Temp (°C)	Specific Conductance (µS/cm)	Comments
<u>0906</u>	<u>Pump On</u>						
<u>0916</u>	<u>10</u>	<u>8</u>	<u>80</u>	<u>7.22</u>	<u>18.9</u>	<u>981.7</u>	
<u>0926</u>	<u>20</u>	<u>8</u>	<u>160</u>	<u>7.14</u>	<u>19.6</u>	<u>1034</u>	
<u>0936</u>	<u>30</u>	<u>8</u>	<u>240</u>	<u>7.35</u>	<u>19.7</u>	<u>1060</u>	
<u>0946</u>	<u>40</u>	<u>8</u>	<u>320</u>	<u>7.23</u>	<u>19.6</u>	<u>1079</u>	
							<u>Pump Off</u>

FIELD PARAMETER STABILIZATION: Three consecutive readings within 0.3 su pH, 2 degrees C, and 100 µS/cm

SAMPLE INFORMATION							
Sample Collection Point: <u>Spigot ~50ft SE from well head</u>							
Sample ID	Time	Container Type	Volume	No. of Containers	Analysis Method	Preservative	Filtered (y/n)
<u>Panagakos</u>	<u>0950</u>	<u>Poly</u>	<u>250mL</u>	<u>1</u>	<u>3000.0</u>	<u>NA</u>	<u>Y</u>

WATER LEVEL MEASUREMENT COLLECTION

Water level measurement collected.

No water level measurement collected. No access to wellhead/No port in wellhead

No water level measurement collected. Obstruction in well.

No water level measurement collected. Well is pumping.

Other:

WELL PURGING INFORMATION

Purged 3 well volumes and field parameters stabilized.

Purged 3 well volumes based on previous water level and field parameters stabilized.

Purged well until field parameters stabilized.

Other:

Additional Comments: Dig out valve to allow water to flow from well. Return to orig. closed position.

Groundwater Sampling Form



Project No: 287030 Client: Freeport Copper Queen Branch
 Task No: 1 Date: 1/8/14
 Well ID: Parra Weather: Sunny, Windy
 ADWR No: 576415 Sampler: WT

WELL DATA		
Well Depth (ft bls): <u>355</u>	Casing Capacity	
Casing Diameter (in): <u>6</u>	Nominal Size (inches)	Gallons per Linear Foot
Static Water Level (ft bmp): <u>122 280.99 from 7/20/09</u>	2	0.16
Casing Volume (gal): <u>109 x3 = 327</u>	4	0.65
	5	1.02
	6	1.47
	8	2.61
	10	4.08
Total Volume Purged (gal): <u>360</u>	Casing Volume = gallons/foot * water column (feet)	

FIELD SAMPLING DATA							
Time	Elapsed Time (min)	Discharge Rate (gpm)	Total Discharge (gallons)	pH (SU)	Temp (°C)	Specific Conductance (µS/cm)	Comments
<u>1627</u>	<u>Pump On</u>						
<u>1639</u>	<u>12</u>	<u>10</u>	<u>120</u>	<u>7.14</u>	<u>20.7</u>	<u>1219</u>	
<u>1651</u>	<u>24</u>	<u>10</u>	<u>240</u>	<u>7.25</u>	<u>20.5</u>	<u>1218</u>	
<u>1703</u>	<u>36</u>	<u>10</u>	<u>360</u>	<u>7.21</u>	<u>20.8</u>	<u>1221</u>	
							<u>Pump Off</u>

FIELD PARAMETER STABILIZATION: Three consecutive readings within 0.3 su pH, 2 degrees C, and 100 µS/cm

SAMPLE INFORMATION							
Sample Collection Point: <u>Well head spigot</u>							
Sample ID	Time	Container Type	Volume	No. of Containers	Analysis Method	Preservative	Filtered (y/n)
<u>Parra</u>	<u>1706</u>	<u>Poly</u>	<u>250mL</u>	<u>1</u>	<u>3000.0</u>	<u>NA</u>	<u>Y</u>

WATER LEVEL MEASUREMENT COLLECTION

Water level measurement collected.
 No water level measurement collected. No access to wellhead/No port in wellhead
 No water level measurement collected. Obstruction in well.
 No water level measurement collected. Well is pumping.
 Other:

WELL PURGING INFORMATION

Purged 3 well volumes and field parameters stabilized.
 Purged 3 well volumes based on previous water level and field parameters stabilized.
 Purged well until field parameters stabilized.
 Other:

Additional Comments:



Groundwater Sampling Form

Project No: 287030 Client: Freeport Copper Queen Branch
 Task No: 1 Date: 2/5/14
 Well ID: Pionke 395 Weather: snowing
 ADWR No: 613395 Sampler: VMI

WELL DATA		
Well Depth (ft bls): <u>330</u>	Casing Capacity	
Casing Diameter (in): <u>8</u>	Nominal Size (inches)	Gallons per Linear Foot
Static Water Level (ft bmp): <u>155.84</u>	2	0.16
Casing Volume (gal): <u>x3 =</u>	4	0.65
Total Volume Purged (gal):	5	1.02
	6	1.47
	8	2.61
	10	4.08
	Casing Volume = gallons/foot * water column (feet)	

FIELD SAMPLING DATA							
Time	Elapsed Time (min)	Discharge Rate (gpm)	Total Discharge (gallons)	pH (SU)	Temp (°C)	Specific Conductance (µS/cm)	Comments
	Pump On						
							<i>Pump not working, no sample</i>
	Pump Off						

FIELD PARAMETER STABILIZATION: Three consecutive readings within 0.3 su pH, 2 degrees C, and 100 µS/cm)

SAMPLE INFORMATION							
Sample Collection Point:							
Sample ID	Time	Container Type	Volume	No. of Containers	Analysis Method	Preservative	Filtered (y/n)

WATER LEVEL MEASUREMENT COLLECTION

Water level measurement collected.

No water level measurement collected. No access to wellhead/No port in wellhead

No water level measurement collected. Obstruction in well.

No water level measurement collected. Well is pumping.

Other:

WELL PURGING INFORMATION

Purged 3 well volumes and field parameters stabilized.

Purged 3 well volumes based on previous water level and field parameters stabilized.

Purged well until field parameters stabilized.

Other:

Additional Comments: Pump not working, no sample



Groundwater Sampling Form

Project No: 287030 Client: Freeport Copper Queen Branch
 Task No: 1 Date: 2/5/14
 Well ID: Pionke 517 Weather: Snowing
 ADWR No: 221517 Sampler: WH

WELL DATA		
Well Depth (ft bls): <u>604</u>	Casing Capacity	
Casing Diameter (in): <u>5</u>	Nominal Size (inches)	Gallons per Linear Foot
	2	0.16
Static Water Level (ft bmp): <u>153.27 from 10/17/13</u>	4	0.65
	5	1.02
Casing Volume (gal): <u>460 x3 = 1380</u>	6	1.47
	8	2.61
Total Volume Purged (gal): <u>1375</u>	10	4.08
	Casing Volume = gallons/foot * water column (feet)	

FIELD SAMPLING DATA							
Time	Elapsed Time (min)	Discharge Rate (gpm)	Total Discharge (gallons)	pH (SU)	Temp (°C)	Specific Conductance (µS/cm)	Comments
<u>0950</u>	<u>Pump On</u>						
<u>1015</u>	<u>25</u>	<u>11</u>	<u>275</u>	<u>7.69</u>	<u>21.4</u>	<u>400.1</u>	
<u>1040</u>	<u>50</u>	<u>11</u>	<u>550</u>	<u>7.75</u>	<u>21.1</u>	<u>396.3</u>	
<u>1105</u>	<u>75</u>	<u>11</u>	<u>825</u>	<u>7.80</u>	<u>21.8</u>	<u>394.4</u>	
<u>1130</u>	<u>100</u>	<u>11</u>	<u>1100</u>	<u>7.77</u>	<u>21.4</u>	<u>396.5</u>	
<u>1155</u>	<u>125</u>	<u>11</u>	<u>1375</u>	<u>7.75</u>	<u>21.5</u>	<u>394.2</u>	
							<u>Pump Off</u>

FIELD PARAMETER STABILIZATION: Three consecutive readings within 0.3 su pH, 2 degrees C, and 100 µS/cm

SAMPLE INFORMATION							
Sample Collection Point: <u>Pressure tank spigot in shed</u>							
Sample ID	Time	Container Type	Volume	No. of Containers	Analysis Method	Preservative	Filtered (y/n)
<u>Pionke 517</u>	<u>1200</u>	<u>Poly</u>	<u>250mL</u>	<u>1</u>	<u>300.0</u>	<u>NA</u>	<u>Y</u>

WATER LEVEL MEASUREMENT COLLECTION

Water level measurement collected.
 No water level measurement collected. No access to wellhead/No port in wellhead
 No water level measurement collected. Obstruction in well. ✖
 No water level measurement collected. Well is pumping.
 Other:

WELL PURGING INFORMATION

Purged 3 well volumes and field parameters stabilized.
 Purged 3 well volumes based on previous water level and field parameters stabilized.
 Purged well until field parameters stabilized.
 Other:

Additional Comments: *Unable to get sounder past nipple-wellhead connection

Groundwater Sampling Form

Project No: 287030 Client: Freeport Copper Queen Branch
 Task No: 1 Date: 3/5/14
 Well ID: Pionke 517 Weather: Sunny 50s
 ADWR No: 22/517 Sampler: VNT

WELL DATA		
Well Depth (ft bls): <u>1004</u>	Casing Capacity	
Casing Diameter (in): <u>5</u>	Nominal Size (inches)	Gallons per Linear Foot
Static Water Level (ft bmp): <u>153.24</u>	2	0.16
Casing Volume (gal): <u>x3 =</u>	4	0.65
	5	1.02
	6	1.47
	8	2.61
	10	4.08
Total Volume Purged (gal): <u>No Purge</u>	Casing Volume = gallons/foot * water column (feet)	

FIELD SAMPLING DATA							
Time	Elapsed Time (min)	Discharge Rate (gpm)	Total Discharge (gallons)	pH (SU)	Temp (°C)	Specific Conductance (µS/cm)	Comments
	Pump On						
WLO today							
							Pump Off

FIELD PARAMETER STABILIZATION: Three consecutive readings within 0.3 su pH, 2 degrees C, and 100 µS/cm

SAMPLE INFORMATION							
Sample Collection Point:							
Sample ID	Time	Container Type	Volume	No. of Containers	Analysis Method	Preservative	Filtered (y/n)
WLO Today							

WATER LEVEL MEASUREMENT COLLECTION

Water level measurement collected.

No water level measurement collected. No access to wellhead/No port in wellhead

No water level measurement collected. Obstruction in well.

No water level measurement collected. Well is pumping.

Other:

WELL PURGING INFORMATION

Purged 3 well volumes and field parameters stabilized.

Purged 3 well volumes based on previous water level and field parameters stabilized.

Purged well until field parameters stabilized.

Other:

Additional Comments: Was unable to get SURC in Feb. Difficulty with getting sounder past well-cap/nipple connection.

Groundwater Sampling Form

Project No: 287030 Client: Freeport Copper Queen Branch
 Task No: 1 Date: 1/16/14
 Well ID: Powers Weather: Sunny, 50s
 ADWR No: 222639 Sampler: VN

WELL DATA		
Well Depth (ft bls): <u>480</u>	Casing Capacity	
Casing Diameter (in): <u>6</u>	Nominal Size (inches)	Gallons per Linear Foot
Static Water Level (ft bmp): <u>294.07</u>	2	0.16
Casing Volume (gal): <u>273 x3 = 819</u>	4	0.65
Total Volume Purged (gal): <u>825</u>	5	1.02
	6	1.47
	8	2.61
	10	4.08
	Casing Volume = gallons/foot * water column (feet)	

FIELD SAMPLING DATA							
Time	Elapsed Time (min)	Discharge Rate (gpm)	Total Discharge (gallons)	pH (SU)	Temp (°C)	Specific Conductance (µS/cm)	Comments
<u>0915</u>	<u>Pump On</u>						
<u>0936</u>	<u>15</u>	<u>11</u>	<u>165</u>				<u>Myron Battery Died</u>
<u>0945</u>	<u>30</u>	<u>11</u>	<u>330</u>	<u>7.33</u>	<u>20.9</u>	<u>966.8</u>	<u>Clear, Odorless</u>
<u>1000</u>	<u>45</u>	<u>11</u>	<u>495</u>	<u>7.40</u>	<u>20.6</u>	<u>982.9</u>	<u>Clear, Odorless</u>
<u>1015</u>	<u>60</u>	<u>11</u>	<u>660</u>	<u>7.43</u>	<u>20.7</u>	<u>1001</u>	<u>Clear, Odorless</u>
<u>1030</u>	<u>75</u>	<u>11</u>	<u>825</u>	<u>7.38</u>	<u>20.9</u>	<u>1004</u>	<u>Clear, Odorless</u>
							<u>Pump Off</u>

FIELD PARAMETER STABILIZATION: Three consecutive readings within 0.3 su pH, 2 degrees C, and 100 µS/cm

SAMPLE INFORMATION							
Sample Collection Point: <u>Well head spigot</u>							
Sample ID	Time	Container Type	Volume	No. of Containers	Analysis Method	Preservative	Filtered (y/n)
<u>Powers</u>	<u>1033</u>	<u>Poly</u>	<u>250ml</u>	<u>1</u>	<u>300.0</u>	<u>NA</u>	<u>Y</u>

WATER LEVEL MEASUREMENT COLLECTION

Water level measurement collected.

No water level measurement collected. No access to wellhead/No port in wellhead

No water level measurement collected. Obstruction in well.

No water level measurement collected. Well is pumping.

Other:

WELL PURGING INFORMATION

Purged 3 well volumes and field parameters stabilized.

Purged 3 well volumes based on previous water level and field parameters stabilized.

Purged well until field parameters stabilized.

Other:

Additional Comments: New Well, Rush Sample

Groundwater Sampling Form

Project No: 287030 Client: Freeport Copper Queen Branch
 Task No: 1 Date: 2/5/14
 Well ID: Power Weather: Sunny, 50s
 ADWR No: 222639 Sampler: VN1

WELL DATA		
Well Depth (ft bls): <u>480</u>	Casing Capacity	
Casing Diameter (in): <u>6</u>	Nominal Size (inches)	Gallons per Linear Foot
Static Water Level (ft bmp): <u>294.07</u>	2	0.16
Casing Volume (gal): <u>273 x3 = 819</u>	4	0.65
Total Volume Purged (gal):	5	1.02
	6	1.47
	8	2.61
	10	4.08
Casing Volume = gallons/foot * water column (feet)		

FIELD SAMPLING DATA							
Time	Elapsed Time (min)	Discharge Rate (gpm)	Total Discharge (gallons)	pH (SU)	Temp (°C)	Specific Conductance (µS/cm)	Comments
<u>1235</u>	<u>Pump On</u>						
<u>1255</u>	<u>20</u>	<u>10</u>	<u>200</u>	<u>7.48</u>	<u>21.0</u>	<u>759.5</u>	
<u>1315</u>	<u>40</u>	<u>10</u>	<u>400</u>	<u>7.39</u>	<u>21.2</u>	<u>931.0</u>	
<u>1335</u>	<u>60</u>	<u>10</u>	<u>600</u>	<u>7.35</u>	<u>20.7</u>	<u>982.3</u>	
<u>1355</u>	<u>80</u>	<u>10</u>	<u>800</u>	<u>7.35</u>	<u>20.8</u>	<u>1004</u>	
							<u>Pump Off</u>

FIELD PARAMETER STABILIZATION: Three consecutive readings within 0.3 su pH, 2 degrees C, and 100 µS/cm

SAMPLE INFORMATION							
Sample Collection Point: <u>Well-head spigot?</u>							
Sample ID	Time	Container Type	Volume	No. of Containers	Analysis Method	Preservative	Filtered (y/n)
<u>Power</u>	<u>1358</u>	<u>Poly</u>	<u>250mL</u>	<u>1</u>	<u>300.0</u>	<u>NA</u>	<u>Y</u>

WATER LEVEL MEASUREMENT COLLECTION

Water level measurement collected.

No water level measurement collected. No access to wellhead/No port in wellhead

No water level measurement collected. Obstruction in well.

No water level measurement collected. Well is pumping.

Other:

WELL PURGING INFORMATION

Purged 3 well volumes and field parameters stabilized.

Purged 3 well volumes based on previous water level and field parameters stabilized.

Purged well until field parameters stabilized.

Other:

Additional Comments:

Groundwater Sampling Form

Project No: 287030 Client: Freeport Copper Queen Branch
 Task No: 1 Date: 3/5/14
 Well ID: Power Weather: Sunny, 60s
 ADWR No: 222639 Sampler: VNI

WELL DATA			
Well Depth (ft bls):	<u>480</u>	Casing Capacity	
Casing Diameter (in):	<u>6</u>	Nominal Size (inches)	Gallons per Linear Foot
Static Water Level (ft bmp):	<u>294.20</u>	2	0.16
Casing Volume (gal):	<u>273 x3 = 819</u>	4	0.65
Total Volume Purged (gal):	<u>800</u>	5	1.02
		6	1.47
		8	2.61
		10	4.08
		Casing Volume = gallons/foot * water column (feet)	

FIELD SAMPLING DATA							
Time	Elapsed Time (min)	Discharge Rate (gpm)	Total Discharge (gallons)	pH (SU)	Temp (°C)	Specific Conductance (µS/cm)	Comments
<u>1000</u>	<u>Pump On</u>						
<u>1020</u>	<u>20</u>	<u>10</u>	<u>200</u>	<u>7.54</u>	<u>21.1</u>	<u>853.1</u>	
<u>1040</u>	<u>40</u>	<u>10</u>	<u>400</u>	<u>7.40</u>	<u>21.3</u>	<u>931.6</u>	
<u>1100</u>	<u>60</u>	<u>10</u>	<u>600</u>	<u>7.35</u>	<u>21.3</u>	<u>982.9</u>	
<u>1120</u>	<u>80</u>	<u>10</u>	<u>800</u>	<u>7.39</u>	<u>21.3</u>	<u>991.4</u>	
							<u>Pump Off</u>

FIELD PARAMETER STABILIZATION: Three consecutive readings within 0.3 su pH, 2 degrees C, and 100 µS/cm

SAMPLE INFORMATION							
Sample Collection Point: <u>Well head spigot</u>							
Sample ID	Time	Container Type	Volume	No. of Containers	Analysis Method	Preservative	Filtered (y/n)
<u>Power</u>	<u>1125</u>	<u>Poly</u>	<u>250ml</u>	<u>1</u>	<u>300.0</u>	<u>NA</u>	<u>Y</u>

WATER LEVEL MEASUREMENT COLLECTION

Water level measurement collected.
 No water level measurement collected. No access to wellhead/No port in wellhead
 No water level measurement collected. Obstruction in well.
 No water level measurement collected. Well is pumping.
 Other:

WELL PURGING INFORMATION

Purged 3 well volumes and field parameters stabilized.
 Purged 3 well volumes based on previous water level and field parameters stabilized.
 Purged well until field parameters stabilized.
 Other:

Additional Comments:

Groundwater Sampling Form

Project No: 287030 Client: Freeport Copper Queen Branch
 Task No: 1 Date: 1/13/14
 Well ID: Ramirez Weather: Sunny, 50s
 ADWR No: 216425 Sampler: VUT

WELL DATA		
Well Depth (ft bbs): <u>300</u>	Casing Capacity	
Casing Diameter (in): <u>6</u>	Nominal Size (inches)	Gallons per Linear Foot
Static Water Level (ft bmp): <u>165.26</u>	2	0.16
Casing Volume (gal): <u>198 x3 = 594</u>	4	0.65
Total Volume Purged (gal): <u>600</u>	5	1.02
	6	1.47
	8	2.61
	10	4.08
	Casing Volume = gallons/foot * water column (feet)	

FIELD SAMPLING DATA							
Time	Elapsed Time (min)	Discharge Rate (gpm)	Total Discharge (gallons)	pH (SU)	Temp (°C)	Specific Conductance (µS/cm)	Comments
<u>1115</u>	<u>Pump On</u>						
<u>1130</u>	<u>15</u>	<u>10</u>	<u>150</u>	<u>7.53</u>	<u>22.2</u>	<u>411.5</u>	
<u>1145</u>	<u>30</u>	<u>10</u>	<u>300</u>	<u>7.61</u>	<u>21.9</u>	<u>411.1</u>	
<u>1200</u>	<u>45</u>	<u>10</u>	<u>450</u>	<u>7.63</u>	<u>21.8</u>	<u>412.0</u>	
<u>1215</u>	<u>60</u>	<u>10</u>	<u>600</u>	<u>7.63</u>	<u>21.9</u>	<u>409.8</u>	
							<u>Pump Off</u>

FIELD PARAMETER STABILIZATION: Three consecutive readings within 0.3 su pH, 2 degrees C, and 100 µS/cm)

SAMPLE INFORMATION							
Sample Collection Point: <u>Well head epigot in shed, near P-tanks</u>							
Sample ID	Time	Container Type	Volume	No. of Containers	Analysis Method	Preservative	Filtered (y/n)
<u>Ramirez</u>	<u>1220</u>	<u>Poly</u>	<u>250mL</u>	<u>6</u>	<u>300.0</u>	<u>NA</u>	<u>Y</u>

WATER LEVEL MEASUREMENT COLLECTION

Water level measurement collected.

No water level measurement collected. No access to wellhead/No port in wellhead

No water level measurement collected. Obstruction in well.

No water level measurement collected. Well is pumping.

Other:

WELL PURGING INFORMATION

Purged 3 well volumes and field parameters stabilized.

Purged 3 well volumes based on previous water level and field parameters stabilized.

Purged well until field parameters stabilized.

Other:

Additional Comments:

Groundwater Sampling Form

*

Project No: 287030 Client: Freeport Copper Queen Branch
 Task No: _____ Date: 1/14/14
 Well ID: Ray Weather: Sunny, 50s
 ADWR No: 803772 Sampler: VNT

WELL DATA		
Well Depth (ft bls): <u>100</u>	Casing Capacity	
Casing Diameter (in): <u>8</u>	Nominal Size (inches)	Gallons per Linear Foot
Static Water Level (ft bmp): <u>34.50</u>	2	0.16
Casing Volume (gal): <u>171 x3 = 513</u>	4	0.65
Total Volume Purged (gal): <u>512</u>	5	1.02
	6	1.47
	8	2.61
	10	4.08
	Casing Volume = gallons/foot * water column (feet)	

FIELD SAMPLING DATA							
Time	Elapsed Time (min)	Discharge Rate (gpm)	Total Discharge (gallons)	pH (SU)	Temp (°C)	Specific Conductance (µS/cm)	Comments
<u>1600</u>	<u>Pump On</u>						
<u>1616</u>	<u>16</u>	<u>8</u>	<u>128</u>	<u>7.24</u>	<u>18.7</u>	<u>1420</u>	
<u>1632</u>	<u>32</u>	<u>8</u>	<u>256</u>	<u>7.15</u>	<u>19.0</u>	<u>1431</u>	
<u>1648</u>	<u>48</u>	<u>8</u>	<u>384</u>	<u>7.19</u>	<u>19.8</u>	<u>1423</u>	
<u>1704</u>	<u>64</u>	<u>8</u>	<u>512</u>	<u>7.25</u>	<u>19.2</u>	<u>1433</u>	
							<u>Pump Off</u>

FIELD PARAMETER STABILIZATION: Three consecutive readings within 0.3 su pH, 2 degrees C, and 100 µS/cm

SAMPLE INFORMATION							
Sample Collection Point: <u>Well head spigot</u>							
Sample ID	Time	Container Type	Volume	No. of Containers	Analysis Method	Preservative	Filtered (y/n)
<u>Ray</u>	<u>1709</u>	<u>Poly</u>	<u>250mL</u>	<u>1</u>	<u>300.0</u>	<u>NA</u>	<u>Y</u>

WATER LEVEL MEASUREMENT COLLECTION

Water level measurement collected.

No water level measurement collected. No access to wellhead/No port in wellhead

No water level measurement collected. Obstruction in well.

No water level measurement collected. Well is pumping.

Other:

WELL PURGING INFORMATION

Purged 3 well volumes and field parameters stabilized.

Purged 3 well volumes based on previous water level and field parameters stabilized.

Purged well until field parameters stabilized.

Other:

Additional Comments: _____



Groundwater Sampling Form

*

Project No: 287030 Client: Freeport Copper Queen Branch
 Task No: 1 Date: 1/9/14
 Well ID: Rogers 596 Weather: Overcast, 50s
 ADWR No: 573596 Sampler: VN4

WELL DATA		
Well Depth (ft bbs):	<u>290</u>	Casing Capacity
Casing Diameter (in):	<u>6</u>	Nominal Size (inches)
		Gallons per Linear Foot
Static Water Level (ft bmp):	<u>140.12</u>	2
		4
		5
		6
		8
Casing Volume (gal):	<u>x3 =</u>	10
		4.08
Total Volume Purged (gal):		Casing Volume = gallons/foot * water column (feet)

FIELD SAMPLING DATA							
Time	Elapsed Time (min)	Discharge Rate (gpm)	Total Discharge (gallons)	pH (SU)	Temp (°C)	Specific Conductance (µS/cm)	Comments
Pump On							
<i>WLO</i>							
Pump Off							

FIELD PARAMETER STABILIZATION: Three consecutive readings within 0.3 su pH, 2 degrees C, and 100 µS/cm

SAMPLE INFORMATION							
Sample Collection Point:							
Sample ID	Time	Container Type	Volume	No. of Containers	Analysis Method	Preservative	Filtered (y/n)
<i>WLO</i>							

- WATER LEVEL MEASUREMENT COLLECTION
- Water level measurement collected.
 - No water level measurement collected. No access to wellhead/No port in wellhead
 - No water level measurement collected. Obstruction in well.
 - No water level measurement collected. Well is pumping.
 - Other:

- WELL PURGING INFORMATION
- Purged 3 well volumes and field parameters stabilized.
 - Purged 3 well volumes based on previous water level and field parameters stabilized.
 - Purged well until field parameters stabilized.
 - Other:

Additional Comments: WLO

Groundwater Sampling Form

Project No: 287030 Client: Freeport Copper Queen Branch
 Task No: 1 Date: 1/9/14
 Well ID: Rogers 803 Weather: Sunny 50s
 ADWR No: 641803 Sampler: VNA

WELL DATA		
Well Depth (ft bls): <u>140</u>	Casing Capacity	
Casing Diameter (in): <u>6</u>	Nominal Size (inches)	Gallons per Linear Foot
	2	0.16
Static Water Level (ft bmp):	4	0.65
	5	1.02
Casing Volume (gal): <u>x3 =</u>	6	1.47
	8	2.61
Total Volume Purged (gal): <u>~38</u>	10	4.08
	Casing Volume = gallons/foot * water column (feet)	

FIELD SAMPLING DATA							
Time	Elapsed Time (min)	Discharge Rate (gpm)	Total Discharge (gallons)	pH (SU)	Temp (°C)	Specific Conductance (µS/cm)	Comments
<u>1035</u>	<u>Pump On</u>						
<u>1037</u>	<u>2</u>	<u>9</u>	<u>18</u>	<u>7.44</u>	<u>19.6</u>	<u>702.6</u>	
<u>1039</u>	<u>4</u>	<u>9</u>	<u>36</u>	<u>7.54</u>	<u>19.6</u>	<u>698.7</u>	
<u>1041</u>	<u>6</u>	<u><1</u>	<u>~38</u>	<u>7.46</u>	<u>21.4</u>	<u>701.8</u>	
							<u>Pump Off</u>

FIELD PARAMETER STABILIZATION: Three consecutive readings within 0.3 su pH, 2 degrees C, and 100 µS/cm

SAMPLE INFORMATION							
Sample Collection Point: <u>Well head spigot in shed.</u>							
Sample ID	Time	Container Type	Volume	No. of Containers	Analysis Method	Preservative	Filtered (y/n)
<u>Rogers 803</u>	<u>1045</u>	<u>Poly</u>	<u>350mL</u>	<u>1</u>	<u>300.0</u>	<u>NA</u>	<u>Y</u>

WATER LEVEL MEASUREMENT COLLECTION
<input type="checkbox"/> Water level measurement collected. <input checked="" type="checkbox"/> No water level measurement collected. No access to wellhead/No port in wellhead <input type="checkbox"/> No water level measurement collected. Obstruction in well. <input type="checkbox"/> No water level measurement collected. Well is pumping. <input type="checkbox"/> Other:

WELL PURGING INFORMATION
<input type="checkbox"/> Purged 3 well volumes and field parameters stabilized. <input type="checkbox"/> Purged 3 well volumes based on previous water level and field parameters stabilized. <input checked="" type="checkbox"/> Purged well until field parameters stabilized. <input type="checkbox"/> Other:

Additional Comments: SWL from Rogers 596 is below depth of Rogers 803



Groundwater Sampling Form

*

Project No: 287030 Client: Freeport Copper Queen Branch
 Task No: 1 Date: 1/7/14
 Well ID: Rogers, E Weather: Sunny, 60s
 ADWR No: 216018 Sampler: VH

WELL DATA		
Well Depth (ft bls): <u>285</u>	Casing Capacity	
Casing Diameter (in): <u>6</u>	Nominal Size (inches)	Gallons per Linear Foot
Static Water Level (ft bmp): <u>use 155.71 from 7/12/13</u>	2	0.16
Casing Volume (gal): <u>190 x3 = 570</u>	4	0.65
Total Volume Purged (gal): <u>600</u>	5	1.02
	6	1.47
	8	2.61
	10	4.08
	Casing Volume = gallons/foot * water column (feet)	

FIELD SAMPLING DATA							
Time	Elapsed Time (min)	Discharge Rate (gpm)	Total Discharge (gallons)	pH (SU)	Temp (°C)	Specific Conductance (µS/cm)	Comments
<u>1602</u>	<u>Pump On</u>						
<u>1617</u>	<u>15</u>	<u>10</u>	<u>150</u>	<u>7.49</u>	<u>21.3</u>	<u>432.5</u>	
<u>1632</u>	<u>30</u>	<u>10</u>	<u>300</u>	<u>7.51</u>	<u>21.1</u>	<u>433.0</u>	
<u>1647</u>	<u>45</u>	<u>10</u>	<u>450</u>	<u>7.52</u>	<u>20.9</u>	<u>434.8</u>	
<u>1702</u>	<u>60</u>	<u>10</u>	<u>600</u>	<u>7.49</u>	<u>21.0</u>	<u>434.0</u>	
							<u>Pump Off</u>

FIELD PARAMETER STABILIZATION: Three consecutive readings within 0.3 su pH, 2 degrees C, and 100 µS/cm

SAMPLE INFORMATION							
Sample Collection Point: <u>Well head spigot</u>							
Sample ID	Time	Container Type	Volume	No. of Containers	Analysis Method	Preservative	Filtered (y/n)
<u>Rogers, E</u>	<u>1705</u>	<u>Poly</u>	<u>250ml</u>	<u>1</u>	<u>300.0</u>	<u>NA</u>	<u>Y</u>

WATER LEVEL MEASUREMENT COLLECTION

Water level measurement collected.
 No water level measurement collected. No access to wellhead/No port in wellhead
 No water level measurement collected. Obstruction in well.
 No water level measurement collected. Well is pumping.
 Other:

WELL PURGING INFORMATION

Purged 3 well volumes and field parameters stabilized.
 Purged 3 well volumes based on previous water level and field parameters stabilized.
 Purged well until field parameters stabilized.
 Other:

Additional Comments:

Groundwater Sampling Form

*

Project No: 287030 Client: Freeport Copper Queen Branch
 Task No: 1 Date: 1/8/14
 Well ID: Ruiz Weather: Sunny, Windy
 ADWR No: 531770 Sampler: VH

WELL DATA		
Well Depth (ft bis): <u>312</u>	Casing Capacity	
Casing Diameter (in): <u>6</u>	Nominal Size (inches)	Gallons per Linear Foot
Static Water Level (ft bmp): <u>300.19</u>	2	0.16
Casing Volume (gal): <u>17 x3 = 51</u>	4	0.65
Total Volume Purged (gal): <u>60</u>	5	1.02
	6	1.47
	8	2.61
	10	4.08
	Casing Volume = gallons/foot * water column (feet)	

FIELD SAMPLING DATA							
Time	Elapsed Time (min)	Discharge Rate (gpm)	Total Discharge (gallons)	pH (SU)	Temp (°C)	Specific Conductance (µS/cm)	Comments
<u>1553</u>	<u>Pump On</u>						
<u>1558</u>	<u>5</u>	<u>4</u>	<u>20</u>	<u>7.32</u>	<u>20.2</u>	<u>890.4</u>	
<u>1603</u>	<u>10</u>	<u>4</u>	<u>40</u>	<u>7.28</u>	<u>20.4</u>	<u>886.9</u>	
<u>1608</u>	<u>15</u>	<u>4</u>	<u>60</u>	<u>7.32</u>	<u>20.5</u>	<u>886.8</u>	
							<u>Pump Off</u>

FIELD PARAMETER STABILIZATION: Three consecutive readings within 0.3 su pH, 2 degrees C, and 100 µS/cm

SAMPLE INFORMATION							
Sample Collection Point: <u>Well head spigot</u>							
Sample ID	Time	Container Type	Volume	No. of Containers	Analysis Method	Preservative	Filtered (y/n)
<u>Ruiz</u>	<u>1612</u>	<u>Poly</u>	<u>250mL</u>	<u>1</u>	<u>300.0</u>	<u>NA</u>	<u>Y</u>

WATER LEVEL MEASUREMENT COLLECTION

Water level measurement collected.

No water level measurement collected. No access to wellhead/No port in wellhead

No water level measurement collected. Obstruction in well.

No water level measurement collected. Well is pumping.

Other:

WELL PURGING INFORMATION

Purged 3 well volumes and field parameters stabilized.

Purged 3 well volumes based on previous water level and field parameters stabilized.

Purged well until field parameters stabilized.

Other:

Additional Comments:

Groundwater Sampling Form

Project No: 287030 Client: Freeport Copper Queen Branch
 Task No: 1 Date: 1/13/14
 Well ID: Schwartz Weather: Sunny, 60s
 ADWR No: 210865 Sampler: VN4

WELL DATA		
Well Depth (ft bls): <u>305</u>	Casing Capacity	
Casing Diameter (in): <u>6</u>	Nominal Size (inches)	Gallons per Linear Foot
	2	0.16
Static Water Level (ft bmp): <u>Use 130.15 from 10/14/13</u>	4	0.65
	5	1.02
Casing Volume (gal): <u>250 x3 = 750</u>	6	1.47
	8	2.61
Total Volume Purged (gal): <u>750</u>	10	4.08
	Casing Volume = gallons/foot * water column (feet)	

FIELD SAMPLING DATA							
Time	Elapsed Time (min)	Discharge Rate (gpm)	Total Discharge (gallons)	pH (SU)	Temp (°C)	Specific Conductance (µS/cm)	Comments
<u>1335</u>	<u>Pump On</u>						
<u>1350</u>	<u>15</u>	<u>10</u>	<u>150</u>	<u>7.47</u>	<u>21.6</u>	<u>654.6</u>	
<u>1405</u>	<u>30</u>	<u>10</u>	<u>300</u>	<u>7.54</u>	<u>20.8</u>	<u>663.0</u>	
<u>1420</u>	<u>45</u>	<u>10</u>	<u>450</u>	<u>7.56</u>	<u>20.7</u>	<u>666.0</u>	
<u>1435</u>	<u>60</u>	<u>10</u>	<u>600</u>	<u>7.58</u>	<u>21.0</u>	<u>666.7</u>	
<u>1450</u>	<u>75</u>	<u>10</u>	<u>750</u>	<u>7.61</u>	<u>20.6</u>	<u>663.1</u>	
							<u>Pump Off</u>

FIELD PARAMETER STABILIZATION: Three consecutive readings within 0.3 su pH, 2 degrees C, and 100 µS/cm

SAMPLE INFORMATION							
Sample Collection Point: <u>Well head spigot</u>							
Sample ID	Time	Container Type	Volume	No. of Containers	Analysis Method	Preservative	Filtered (y/n)
<u>Schwartz</u>	<u>1456</u>	<u>Poly</u>	<u>250mL</u>	<u>1</u>	<u>300.0</u>	<u>NA</u>	<u>Y</u>

WATER LEVEL MEASUREMENT COLLECTION
<input type="checkbox"/> Water level measurement collected. <input type="checkbox"/> No water level measurement collected. No access to wellhead/No port in wellhead <input checked="" type="checkbox"/> No water level measurement collected. Obstruction in well. ~ 51' <input type="checkbox"/> No water level measurement collected. Well is pumping. <input type="checkbox"/> Other:

WELL PURGING INFORMATION
<input type="checkbox"/> Purged 3 well volumes and field parameters stabilized. <input checked="" type="checkbox"/> Purged 3 well volumes based on previous water level and field parameters stabilized. <input type="checkbox"/> Purged well until field parameters stabilized. <input type="checkbox"/> Other:

Additional Comments:



Groundwater Sampling Form

Project No: 287030 Client: Freeport Copper Queen Branch
 Task No: 1 Date: 1/14/14
 Well ID: Stephens Weather: Sunny, 60s
 ADWR No: 808560 Sampler: VNH

WELL DATA		
Well Depth (ft bls):	Casing Capacity	
	Nominal Size (inches)	Gallons per Linear Foot
Casing Diameter (in):	2	0.16
	4	0.65
Static Water Level (ft bmp): <u>45.51</u>	5	1.02
	6	1.47
Casing Volume (gal): <u>x3 =</u>	8	2.61
	10	4.08
Total Volume Purged (gal):	Casing Volume = gallons/foot * water column (feet)	

FIELD SAMPLING DATA							
Time	Elapsed Time (min)	Discharge Rate (gpm)	Total Discharge (gallons)	pH (SU)	Temp (°C)	Specific Conductance (µS/cm)	Comments
	Pump On						
							Pump Off

WLO

FIELD PARAMETER STABILIZATION: Three consecutive readings within 0.3 su pH, 2 degrees C, and 100 µS/cm)

SAMPLE INFORMATION							
Sample Collection Point:							
Sample ID	Time	Container Type	Volume	No. of Containers	Analysis Method	Preservative	Filtered (y/n)
WLO							

WATER LEVEL MEASUREMENT COLLECTION
<input checked="checked" type="checkbox"/> Water level measurement collected. <input type="checkbox"/> No water level measurement collected. No access to wellhead/No port in wellhead <input type="checkbox"/> No water level measurement collected. Obstruction in well. <input type="checkbox"/> No water level measurement collected. Well is pumping. <input type="checkbox"/> Other:

WELL PURGING INFORMATION
<input type="checkbox"/> Purged 3 well volumes and field parameters stabilized. <input type="checkbox"/> Purged 3 well volumes based on previous water level and field parameters stabilized. <input type="checkbox"/> Purged well until field parameters stabilized. <input type="checkbox"/> Other:

Additional Comments: WLO

Groundwater Sampling Form



Project No: 287030 Client: Freeport Copper Queen Branch
 Task No: 1 Date: 1/10/14
 Well ID: Sunbelt Weather: Windy, 50s
 ADWR No: 201531 Sampler: VN-1

WELL DATA		
Well Depth (ft bls):	<u>380</u>	Casing Capacity
Casing Diameter (in):	<u>6</u>	Nominal Size (inches)
		Gallons per Linear Foot
Static Water Level (ft bmp):	<u>Dry</u>	2 0.16
Casing Volume (gal):	<u>x3 =</u>	4 0.65
		5 1.02
		6 1.47
		8 2.61
Total Volume Purged (gal):		10 4.08
		Casing Volume = gallons/foot * water column (feet)

FIELD SAMPLING DATA							
Time	Elapsed Time (min)	Discharge Rate (gpm)	Total Discharge (gallons)	pH (SU)	Temp (°C)	Specific Conductance (µS/cm)	Comments
	Pump On						
	Pump Off						

FIELD PARAMETER STABILIZATION: Three consecutive readings within 0.3 su pH, 2 degrees C, and 100 µS/cm

SAMPLE INFORMATION							
Sample Collection Point:							
Sample ID	Time	Container Type	Volume	No. of Containers	Analysis Method	Preservative	Filtered (y/n)

WATER LEVEL MEASUREMENT COLLECTION
<input type="checkbox"/> Water level measurement collected. <input type="checkbox"/> No water level measurement collected. No access to wellhead/No port in wellhead <input type="checkbox"/> No water level measurement collected. Obstruction in well. <input type="checkbox"/> No water level measurement collected. Well is pumping. <input checked="" type="checkbox"/> Other: <u>well is dry</u>

WELL PURGING INFORMATION
<input type="checkbox"/> Purged 3 well volumes and field parameters stabilized. <input type="checkbox"/> Purged 3 well volumes based on previous water level and field parameters stabilized. <input type="checkbox"/> Purged well until field parameters stabilized. <input type="checkbox"/> Other:

Additional Comments: well is dry



Groundwater Sampling Form

Project No: 287030 Client: Freeport Copper Queen Branch
 Task No: 1 Date: 1/10/19
 Well ID: Swan Weather: windy, 50s
 ADWR No: NR Sampler: VH

WELL DATA		
Well Depth (ft bls):	<u>98</u>	Casing Capacity
Casing Diameter (in):	<u>4</u>	
Static Water Level (ft bmp):	<u>29.43</u>	Nominal Size (inches)
Casing Volume (gal):	<u>45</u> x3 = <u>135</u>	2
Total Volume Purged (gal):	<u>150</u>	4
		5
		6
		8
		10
		Gallons per Linear Foot
		0.16
		0.65
		1.02
		1.47
		2.61
		4.08
		Casing Volume = gallons/foot * water column (feet)

FIELD SAMPLING DATA							
Time	Elapsed Time (min)	Discharge Rate (gpm)	Total Discharge (gallons)	pH (SU)	Temp (°C)	Specific Conductance (µS/cm)	Comments
<u>1330</u>	<u>Pump On</u>						
<u>1335</u>	<u>5</u>	<u>10</u>	<u>50</u>	<u>7.57</u>	<u>18.4</u>	<u>428.2</u>	
<u>1340</u>	<u>10</u>	<u>10</u>	<u>100</u>	<u>7.56</u>	<u>19.5</u>	<u>439.5</u>	
<u>1345</u>	<u>15</u>	<u>10</u>	<u>150</u>	<u>7.65</u>	<u>19.7</u>	<u>428.6</u>	
							<u>Pump Off</u>

FIELD PARAMETER STABILIZATION: Three consecutive readings within 0.3 su pH, 2 degrees C, and 100 µS/cm)

SAMPLE INFORMATION							
Sample Collection Point: <u>Spigot near central house</u>							
Sample ID	Time	Container Type	Volume	No. of Containers	Analysis Method	Preservative	Filtered (y/n)
<u>Swan</u>	<u>1349</u>	<u>Poly</u>	<u>250 ml</u>	<u>1</u>	<u>300.0</u>	<u>NA</u>	<u>Y</u>

WATER LEVEL MEASUREMENT COLLECTION	
<input checked="" type="checkbox"/>	Water level measurement collected.
<input type="checkbox"/>	No water level measurement collected. No access to wellhead/No port in wellhead
<input type="checkbox"/>	No water level measurement collected. Obstruction in well.
<input type="checkbox"/>	No water level measurement collected. Well is pumping.
<input type="checkbox"/>	Other:

WELL PURGING INFORMATION	
<input checked="" type="checkbox"/>	Purged 3 well volumes and field parameters stabilized.
<input type="checkbox"/>	Purged 3 well volumes based on previous water level and field parameters stabilized.
<input type="checkbox"/>	Purged well until field parameters stabilized.
<input type="checkbox"/>	Other:

Additional Comments:

Groundwater Sampling Form

Project No: 287030 Client: Freeport Copper Queen Branch
 Task No: 1 Date: 1/16/14
 Well ID: Thompson 151 Weather: Sunny, 60s
 ADWR No: 612151 Sampler: VN

WELL DATA		
Well Depth (ft bls):	Casing Capacity	
	Nominal Size (inches)	Gallons per Linear Foot
Casing Diameter (in):	2	0.16
	4	0.65
Static Water Level (ft bmp): <u>167.19</u>	5	1.02
	6	1.47
Casing Volume (gal): <u>x3 =</u>	8	2.61
	10	4.08
Total Volume Purged (gal):	Casing Volume = gallons/foot * water column (feet)	

FIELD SAMPLING DATA							
Time	Elapsed Time (min)	Discharge Rate (gpm)	Total Discharge (gallons)	pH (SU)	Temp (°C)	Specific Conductance (µS/cm)	Comments
	Pump On						
							<div style="font-size: 2em; opacity: 0.5; transform: rotate(-45deg); position: absolute; top: 50%; left: 50%;">WLO</div>
	Pump Off						

FIELD PARAMETER STABILIZATION: Three consecutive readings within 0.3 su pH, 2 degrees C, and 100 µS/cm

SAMPLE INFORMATION							
Sample Collection Point:							
Sample ID	Time	Container Type	Volume	No. of Containers	Analysis Method	Preservative	Filtered (y/n)
<u>WLO</u>							

WATER LEVEL MEASUREMENT COLLECTION

Water level measurement collected.

No water level measurement collected. No access to wellhead/No port in wellhead

No water level measurement collected. Obstruction in well.

No water level measurement collected. Well is pumping.

Other:

WELL PURGING INFORMATION

Purged 3 well volumes and field parameters stabilized.

Purged 3 well volumes based on previous water level and field parameters stabilized.

Purged well until field parameters stabilized.

Other:

Additional Comments: WLO
Bring pliers, hammer, crowbar

Groundwater Sampling Form

Project No: 287030 Client: Freeport Copper Queen Branch
 Task No: 1 Date: 1/16/14
 Well ID: Thompson 341 Weather: Sunny, 60s
 ADWR No: 218341 Sampler: VNH

WELL DATA		
Well Depth (ft bls): <u>285</u>	Casing Capacity	
Casing Diameter (in): <u>7</u>	Nominal Size (inches)	Gallons per Linear Foot
Static Water Level (ft bmp): <u>Use 167.19 from Thompson 151</u>	2	0.16
Casing Volume (gal): <u>236 x3 = 708</u>	4	0.65
Total Volume Purged (gal):	5	1.02
	6	1.47
	8	2.61
	10	4.08
	Casing Volume = gallons/foot * water column (feet)	

FIELD SAMPLING DATA							
Time	Elapsed Time (min)	Discharge Rate (gpm)	Total Discharge (gallons)	pH (SU)	Temp (°C)	Specific Conductance (µS/cm)	Comments
	Pump On						
<u>1228</u>				<u>7.50</u>	<u>20.4</u>	<u>420.7</u>	
<u>1233</u>				<u>7.55</u>	<u>21.4</u>	<u>433.6</u>	
<u>1238</u>				<u>7.53</u>	<u>21.5</u>	<u>432.7</u>	
							Pump Off

FIELD PARAMETER STABILIZATION: Three consecutive readings within 0.3 su pH, 2 degrees C, and 100 µS/cm

SAMPLE INFORMATION							
Sample Collection Point: <u>Well head spigot, hand-filter</u>							
Sample ID	Time	Container Type	Volume	No. of Containers	Analysis Method	Preservative	Filtered (y/n)
<u>Thompson 341</u>	<u>1250</u>	<u>Poly</u>	<u>250ml</u>	<u>1</u>	<u>300.0</u>	<u>NA</u>	<u>Y</u>

WATER LEVEL MEASUREMENT COLLECTION

Water level measurement collected.
 No water level measurement collected. No access to wellhead/No port in wellhead
 No water level measurement collected. Obstruction in well.
 No water level measurement collected. Well is pumping.
 Other:

WELL PURGING INFORMATION

Purged 3 well volumes and field parameters stabilized.
 Purged 3 well volumes based on previous water level and field parameters stabilized.
 Purged well until field parameters stabilized.
 Other: Intermittent purge as tank is very full

Additional Comments: owner has requested we don't overfill tanks

Groundwater Sampling Form

Project No: 287030 Client: Freeport Copper Queen Branch
 Task No: _____ Date: 2-18-14
 Well ID: TM-2A Weather: Sunny
 ADWR No: _____ Sampler: Christopher L. Blum

WELL DATA		
Well Depth (ft bls): <u>925</u>	Casing Capacity	
Casing Diameter (in): <u>4"</u>	Nominal Size (inches)	Gallons per Linear Foot
Static Water Level (ft bmp): <u>346.47</u>	2	0.16
Casing Volume (gal): <u>379</u> x3 = <u>1,137</u>	4	0.65
	5	1.02
	6	1.47
	8	2.61
	10	4.08
Total Volume Purged (gal):	Casing Volume = gallons/foot * water column (feet)	

FIELD SAMPLING DATA							
Time	Elapsed Time (min)	Discharge Rate (gpm)	Total Discharge (gallons)	pH (SU)	Temp (°C)	Specific Conductance (µS/cm)	Comments
<u>1000</u>	Pump On						
<u>1025</u>	<u>5</u>	<u>7.5</u>	<u>37</u>	<u>7.65</u>	<u>25.1</u>	<u>377</u>	
<u>1100</u>	<u>60</u>	<u>5.5</u>	<u>450</u>	<u>7.61</u>	<u>25.0</u>	<u>379</u>	
<u>1140</u>	<u>100</u>	<u>3.2</u>	<u>670</u>	<u>7.64</u>	<u>24.8</u>	<u>379</u>	
<u>1240</u>	<u>160</u>	<u>1.86</u>		<u>7.68</u>	<u>24.6</u>	<u>380</u>	
<u>1320</u>	<u>200</u>	<u>1.25</u>	<u>912</u>	<u>7.66</u>	<u>24.3</u>	<u>376</u>	
<u>1340</u>				<u>7.55</u>	<u>24.5</u>	<u>387</u>	<u>Brake Section</u>
<u>1230</u>	<u>10</u>			<u>7.57</u>	<u>24.4</u>	<u>385</u>	<u>462.1 2-20-14 - Start @ 1220</u>
<u>1240</u>	<u>20</u>						
<u>1250</u>	<u>30</u>			<u>7.54</u>	<u>24.3</u>	<u>388</u>	<u>Pump Off</u>

FIELD PARAMETER STABILIZATION: Three consecutive readings within 0.3 su pH, 2 degrees C, and 100 µS/cm)

SAMPLE INFORMATION							
Sample Collection Point:							
Sample ID	Time	Container Type	Volume	No. of Containers	Analysis Method	Preservative	Filtered (y/n)

WATER LEVEL MEASUREMENT COLLECTION

Water level measurement collected.

No water level measurement collected. No access to wellhead/No port in wellhead

No water level measurement collected. Obstruction in well.

No water level measurement collected. Well is pumping.

Other: _____

WELL PURGING INFORMATION

Purged 3 well volumes and field parameters stabilized.

Purged 3 well volumes based on previous water level and field parameters stabilized.

Purged well until field parameters stabilized.

Other: _____

Additional Comments: 583.5 Sampled well
Well ran for 240 min and brake section, tried to get water level after 24 hours with not enough recharge. waited 48 hrs and ran for 30 min then sampled



Groundwater Sampling Form

Project No: 287030 Client: Freeport Copper Queen Branch
 Task No: _____ Date: 2-13-14
 Well ID: TM-7 Weather: Sunny
 ADWR No: _____ Sampler: Christopher L. Skurman

WELL DATA		
Well Depth (ft bis): _____	Casing Capacity	
Casing Diameter (in): _____	Nominal Size (inches)	Gallons per Linear Foot
Static Water Level (ft bmp): _____	2	0.16
Casing Volume (gal): _____ x3 = _____	4	0.65
Total Volume Purged (gal): _____	5	1.02
	6	1.47
	8	2.61
	10	4.08
	Casing Volume = gallons/foot * water column (feet)	

FIELD SAMPLING DATA							
Time	Elapsed Time (min)	Discharge Rate (gpm)	Total Discharge (gallons)	pH (SU)	Temp (°C)	Specific Conductance (µS/cm)	Comments
<u>1415</u>	Pump On						
<u>1417</u>	<u>2</u>	<u>10</u>	<u>20</u>	<u>6.90</u>	<u>20.6</u>	<u>401</u>	
<u>1427</u>	<u>-</u>						
<u>1429</u>	<u>4</u>	<u>10</u>	<u>40</u>	<u>6.93</u>	<u>20.5</u>	<u>379</u>	
<u>1439</u>	<u>5</u>						
<u>1441</u>	<u>6</u>	<u>10</u>	<u>60</u>	<u>6.98</u>	<u>20.3</u>	<u>376</u>	
<u>1451</u>	<u>-</u>						
<u>1453</u>	<u>8</u>	<u>10</u>	<u>80</u>	<u>6.99</u>	<u>20.4</u>	<u>372</u>	
							Pump Off

FIELD PARAMETER STABILIZATION: Three consecutive readings within 0.3 su pH, 2 degrees C, and 100 µS/cm

SAMPLE INFORMATION							
Sample Collection Point:							
Sample ID	Time	Container Type	Volume	No. of Containers	Analysis Method	Preservative	Filtered (y/n)
<u>TM-7</u>	<u>1453</u>	<u>PL</u>	<u>250</u>	<u>1</u>	<u>300</u>	<u>Ice</u>	<u>Y</u>

WATER LEVEL MEASUREMENT COLLECTION
<input type="checkbox"/> Water level measurement collected. <input type="checkbox"/> No water level measurement collected. No access to wellhead/No port in wellhead <input checked="" type="checkbox"/> No water level measurement collected. Obstruction in well. <input type="checkbox"/> No water level measurement collected. Well is pumping. <input type="checkbox"/> Other: _____

WELL PURGING INFORMATION
<input type="checkbox"/> Purged 3 well volumes and field parameters stabilized. <input type="checkbox"/> Purged 3 well volumes based on previous water level and field parameters stabilized. <input type="checkbox"/> Purged well until field parameters stabilized. <input checked="" type="checkbox"/> Other: _____

Additional Comments: Sampled by Clear Creek method for TM-7

Groundwater Sampling Form

Project No: 287030 Client: Freeport Copper Queen Branch
 Task No: 1 Date: 1/15/14
 Well ID: TM-10 USBP Weather: Sunny, 60s
 ADWR No: 522696 Sampler: VN

WELL DATA		
Well Depth (ft bls): <u>290</u>	Casing Capacity	
Casing Diameter (in): <u>4</u>	Nominal Size (inches)	Gallons per Linear Foot
	2	0.16
Static Water Level (ft bmp): <u>262.00</u>	4	0.65
	5	1.02
Casing Volume (gal): <u>1802 x3 = 54</u>	6	1.47
	8	2.61
Total Volume Purged (gal):	10	4.08
	Casing Volume = gallons/foot * water column (feet)	

FIELD SAMPLING DATA							
Time	Elapsed Time (min)	Discharge Rate (gpm)	Total Discharge (gallons)	pH (SU)	Temp (°C)	Specific Conductance (µS/cm)	Comments
<u>1450</u>	<u>Pump On</u>						
<u>1452</u>	<u>2</u>	<u>~4</u>	<u>~8</u>				<u>Pump Off/Dry</u>
<u>1502</u>				<u>8.01</u>	<u>21.7</u>	<u>426.3</u>	<u>Cloudy, brown</u>
<u>1512</u>				<u>7.97</u>	<u>21.3</u>	<u>427.2</u>	<u>Clear, some sediment</u>
<u>1522</u>				<u>7.91</u>	<u>21.1</u>	<u>424.4</u>	<u>Clear</u>
							<u>Pump Off</u>

FIELD PARAMETER STABILIZATION: Three consecutive readings within 0.3 su pH, 2 degrees C, and 100 µS/cm)

SAMPLE INFORMATION							
Sample Collection Point:							
Sample ID	Time	Container Type	Volume	No. of Containers	Analysis Method	Preservative	Filtered (y/n)
<u>TM-10</u>	<u>1530</u>	<u>Poly</u>	<u>250ml</u>	<u>1</u>	<u>300.0</u>	<u>NA</u>	<u>Y</u>

WATER LEVEL MEASUREMENT COLLECTION

Water level measurement collected.

No water level measurement collected. No access to wellhead/No port in wellhead

No water level measurement collected. Obstruction in well.

No water level measurement collected. Well is pumping.

Other:

WELL PURGING INFORMATION

Purged 3 well volumes and field parameters stabilized.

Purged 3 well volumes based on previous water level and field parameters stabilized.

Purged well until field parameters stabilized.

Other:

Additional Comments: Wait 10min between readings for recharge.
*hand-filter

Groundwater Sampling Form

Project No: 287030 Client: Freeport Copper Queen Branch
 Task No: _____ Date: 2-12-14
 Well ID: TM-19A Weather: Sunny
 ADWR No: _____ Sampler: Christopher L. Swanson

WELL DATA		
Well Depth (ft bls): <u>700</u>	Casing Capacity	
Casing Diameter (in): <u>4"</u>	Nominal Size (inches)	Gallons per Linear Foot
Static Water Level (ft bmp): <u>207.47</u>	2	0.16
Casing Volume (gal): <u>320 x3 = 960</u>	4	0.65
Total Volume Purged (gal): _____	5	1.02
	6	1.47
	8	2.61
	10	4.08
	Casing Volume = gallons/foot * water column (feet)	

FIELD SAMPLING DATA							
Time	Elapsed Time (min)	Discharge Rate (gpm)	Total Discharge (gallons)	pH (SU)	Temp (°C)	Specific Conductance (µS/cm)	Comments
<u>1345</u>	<u>Pump On</u>						
<u>1400</u>	<u>15</u>	<u>25</u>	<u>375</u>	<u>6.90</u>	<u>23.1</u>	<u>548</u>	
<u>1410</u>	<u>25</u>	<u>25</u>	<u>625</u>	<u>6.91</u>	<u>23.8</u>	<u>545</u>	
<u>1425</u>	<u>40</u>	<u>25</u>	<u>1000</u>	<u>6.93</u>	<u>22.6</u>	<u>548</u>	
							<u>Pump Off</u>

FIELD PARAMETER STABILIZATION: Three consecutive readings within 0.3 su pH, 2 degrees C, and 100 µS/cm)

SAMPLE INFORMATION

Sample Collection Point:

Sample ID	Time	Container Type	Volume	No. of Containers	Analysis Method	Preservative	Filtered (y/n)
<u>TM-19A</u>	<u>1425</u>	<u>PL</u>	<u>750</u>	<u>1</u>	<u>BOD</u>	<u>DCG</u>	<u>Y</u>

WATER LEVEL MEASUREMENT COLLECTION

- Water level measurement collected.
- No water level measurement collected. No access to wellhead/No port in wellhead
- No water level measurement collected. Obstruction in well.
- No water level measurement collected. Well is pumping.
- Other:

WELL PURGING INFORMATION

- Purged 3 well volumes and field parameters stabilized.
- Purged 3 well volumes based on previous water level and field parameters stabilized.
- Purged well until field parameters stabilized.
- Other:

Additional Comments: 4925



Groundwater Sampling Form

#

Project No: 287030 Client: Freeport Copper Queen Branch
 Task No: 1 Date: 1/9/14
 Well ID: TVI 713 Weather: Partly Cloudy, 40s
 ADWR No: 567713 Sampler: VNI

WELL DATA		
Well Depth (ft bls): <u>200</u>	Casing Capacity	
Casing Diameter (in): <u>8</u>	Nominal Size (inches)	Gallons per Linear Foot
Static Water Level (ft bmp): <u>132.37</u>	2	0.16
Casing Volume (gal): <u>x3 =</u>	4	0.65
	5	1.02
	6	1.47
	8	2.61
	10	4.08
Total Volume Purged (gal):	Casing Volume = gallons/foot * water column (feet)	

FIELD SAMPLING DATA							
Time	Elapsed Time (min)	Discharge Rate (gpm)	Total Discharge (gallons)	pH (SU)	Temp (°C)	Specific Conductance (µS/cm)	Comments
	Pump On						
							/
							Pump Off

FIELD PARAMETER STABILIZATION: Three consecutive readings within 0.3 su pH, 2 degrees C, and 100 µS/cm

SAMPLE INFORMATION

Sample Collection Point:

Sample ID	Time	Container Type	Volume	No. of Containers	Analysis Method	Preservative	Filtered (y/n)
WLO							

WATER LEVEL MEASUREMENT COLLECTION

- Water level measurement collected.
- No water level measurement collected. No access to wellhead/No port in wellhead
- No water level measurement collected. Obstruction in well.
- No water level measurement collected. Well is pumping.
- Other:

WELL PURGING INFORMATION

- Purged 3 well volumes and field parameters stabilized.
- Purged 3 well volumes based on previous water level and field parameters stabilized.
- Purged well until field parameters stabilized.
- Other:

Additional Comments: WLO



Groundwater Sampling Form

#

Project No: 287030 Client: Freeport Copper Queen Branch
 Task No: 1 Date: 1/9/14
 Well ID: TVI 875 Weather: Partly cloudy, 40s
 ADWR No: 568875 Sampler: VH

WELL DATA		
Well Depth (ft bis): <u>330</u>	Casing Capacity	
Casing Diameter (in): <u>8</u>	Nominal Size (inches)	Gallons per Linear Foot
	2	0.16
Static Water Level (ft bmp):	4	0.65
	5	1.02
Casing Volume (gal): <u>x3 =</u>	6	1.47
	8	2.61
Total Volume Purged (gal): <u>3000</u>	10	4.08
	Casing Volume = gallons/foot * water column (feet)	

FIELD SAMPLING DATA							
Time	Elapsed Time (min)	Discharge Rate (gpm)	Total Discharge (gallons)	pH (SU)	Temp (°C)	Specific Conductance (µS/cm)	Comments
<u>0946</u>	<u>Pump On</u>						
<u>0948</u>	<u>2</u>	<u>500</u>	<u>1000</u>	<u>7.29</u>	<u>20.0</u>	<u>923.5</u>	
<u>0950</u>	<u>4</u>	<u>500</u>	<u>2000</u>	<u>7.21</u>	<u>20.2</u>	<u>926.2</u>	
<u>0952</u>	<u>6</u>	<u>500</u>	<u>3000</u>	<u>7.23</u>	<u>20.3</u>	<u>917.4</u>	
							<u>Pump Off</u>

FIELD PARAMETER STABILIZATION: Three consecutive readings within 0.3 su pH, 2 degrees C, and 100 µS/cm)

SAMPLE INFORMATION							
Sample Collection Point: <u>Spigot under green box</u>							
Sample ID	Time	Container Type	Volume	No. of Containers	Analysis Method	Preservative	Filtered (y/n)
<u>TVI 875</u>	<u>0957</u>	<u>Poly</u>	<u>250ml</u>	<u>1</u>	<u>300.0</u>	<u>NA</u>	<u>Y</u>

WATER LEVEL MEASUREMENT COLLECTION

Water level measurement collected.
 No water level measurement collected. No access to wellhead/No port in wellhead
 No water level measurement collected. Obstruction in well.
 No water level measurement collected. Well is pumping.
 Other:

WELL PURGING INFORMATION

Purged 3 well volumes and field parameters stabilized.
 Purged 3 well volumes based on previous water level and field parameters stabilized.
 Purged well until field parameters stabilized.
 Other:

Additional Comments:



Groundwater Sampling Form

Project No: 287030 Client: Freeport Copper Queen Branch
 Task No: 1 Date: 1/15/14
 Well ID: Weed Weather: Sunny, 60s
 ADWR No: 544535 Sampler: VNA

WELL DATA		
Well Depth (ft bls): <u>320</u>	Casing Capacity	
Casing Diameter (in): <u>6</u>	Nominal Size (inches)	Gallons per Linear Foot
	2	0.16
Static Water Level (ft bmp):	4	0.65
	5	1.02
Casing Volume (gal): <u>x3 =</u>	6	1.47
	8	2.61
Total Volume Purged (gal): <u>27</u>	10	4.08
	Casing Volume = gallons/foot * water column (feet)	

FIELD SAMPLING DATA							
Time	Elapsed Time (min)	Discharge Rate (gpm)	Total Discharge (gallons)	pH (SU)	Temp (°C)	Specific Conductance (µS/cm)	Comments
<u>1627</u>	<u>Pump On</u>						
<u>1630</u>	<u>3</u>	<u>3</u>	<u>9</u>	<u>7.67</u>	<u>20.8</u>	<u>388.7</u>	
<u>1633</u>	<u>6</u>	<u>3</u>	<u>18</u>	<u>7.71</u>	<u>20.7</u>	<u>388.5</u>	
<u>1636</u>	<u>9</u>	<u>3</u>	<u>27</u>	<u>7.73</u>	<u>20.7</u>	<u>388.4</u>	
							<u>Pump Off</u>

FIELD PARAMETER STABILIZATION: Three consecutive readings within 0.3 su pH, 2 degrees C, and 100 µS/cm)

SAMPLE INFORMATION							
Sample Collection Point: <u>Spigot in yard</u>							
Sample ID	Time	Container Type	Volume	No. of Containers	Analysis Method	Preservative	Filtered (y/n)
<u>Weed</u>	<u>1639</u>	<u>Poly</u>	<u>250ml</u>	<u>1</u>	<u>300.0</u>	<u>NA</u>	<u>Y</u>

WATER LEVEL MEASUREMENT COLLECTION

Water level measurement collected.
 No water level measurement collected. No access to wellhead/No port in wellhead
 No water level measurement collected. Obstruction in well.
 No water level measurement collected. Well is pumping.
 Other:

WELL PURGING INFORMATION

Purged 3 well volumes and field parameters stabilized.
 Purged 3 well volumes based on previous water level and field parameters stabilized.
 Purged well until field parameters stabilized.
 Other:

Additional Comments: Use pipe extension in box



Groundwater Sampling Form

Project No: 287030 Client: Freeport Copper Queen Branch
 Task No: 1 Date: 1/16/14
 Well ID: Weiskopf 802 Weather: Sunny, 60s
 ADWR No: 641802 Sampler: VN

WELL DATA		
Well Depth (ft bls): <u>200</u>	Casing Capacity	
Casing Diameter (in): <u>6</u>	Nominal Size (inches)	Gallons per Linear Foot
Static Water Level (ft bmp): <u>150.08</u>	2	0.16
Casing Volume (gal): <u>73 x3 = 219</u>	4	0.65
Total Volume Purged (gal): <u>300</u>	5	1.02
	6	1.47
	8	2.61
	10	4.08
	Casing Volume = gallons/foot * water column (feet)	

FIELD SAMPLING DATA							
Time	Elapsed Time (min)	Discharge Rate (gpm)	Total Discharge (gallons)	pH (SU)	Temp (°C)	Specific Conductance (µS/cm)	Comments
<u>1430</u>	<u>Pump On</u>						
<u>1445</u>	<u>15</u>	<u>5</u>	<u>75</u>	<u>7.56</u>	<u>27.4</u>	<u>1069</u>	
<u>1500</u>	<u>30</u>	<u>5</u>	<u>150</u>	<u>7.41</u>	<u>23.6</u>	<u>1270</u>	
<u>1515</u>	<u>45</u>	<u>5</u>	<u>225</u>	<u>7.36</u>	<u>23.0</u>	<u>1317</u>	
<u>1530</u>	<u>60</u>	<u>5</u>	<u>300</u>	<u>7.28</u>	<u>22.7</u>	<u>1323</u>	
							<u>Pump Off</u>

FIELD PARAMETER STABILIZATION: Three consecutive readings within 0.3 su pH, 2 degrees C, and 100 µS/cm)

SAMPLE INFORMATION							
Sample Collection Point: <u>Spigot off garage, near well head</u>							
Sample ID	Time	Container Type	Volume	No. of Containers	Analysis Method	Preservative	Filtered (y/n)
<u>Weiskopf 802</u>	<u>1535</u>	<u>Poly</u>	<u>250mL</u>	<u>1</u>	<u>300.0</u>	<u>NA</u>	<u>Y</u>

WATER LEVEL MEASUREMENT COLLECTION

Water level measurement collected.
 No water level measurement collected. No access to wellhead/No port in wellhead
 No water level measurement collected. Obstruction in well.
 No water level measurement collected. Well is pumping.
 Other:

WELL PURGING INFORMATION

Purged 3 well volumes and field parameters stabilized.
 Purged 3 well volumes based on previous water level and field parameters stabilized.
 Purged well until field parameters stabilized.
 Other:

Additional Comments:

Groundwater Sampling Form

*

Project No: 287030 Client: Freeport Copper Queen Branch
 Task No: 1 Date: 1/16/14
 Well ID: Weiskopf 897 Weather: Sunny, 60s
 ADWR No: 221897 Sampler: VIA

WELL DATA		
Well Depth (ft bls): <u>1030</u>	Casing Capacity	
Casing Diameter (in): <u>5</u>	Nominal Size (inches)	Gallons per Linear Foot
	2	0.16
Static Water Level (ft bmp): <u>149.78</u>	4	0.65
	5	1.02
Casing Volume (gal): <u>898 x3 = 2694</u>	6	1.47
	8	2.61
Total Volume Purged (gal): <u>840</u>	10	4.08
	Casing Volume = gallons/foot * water column (feet)	

FIELD SAMPLING DATA							
Time	Elapsed Time (min)	Discharge Rate (gpm)	Total Discharge (gallons)	pH (SU)	Temp (°C)	Specific Conductance (µS/cm)	Comments
<u>1540</u>	<u>Pump On</u>						
<u>1555</u>	<u>15</u>	<u>14</u>	<u>210</u>	<u>7.95</u>	<u>22.1</u>	<u>393.6</u>	
<u>1610</u>	<u>30</u>	<u>14</u>	<u>420</u>	<u>7.97</u>	<u>22.5</u>	<u>394.8</u>	
<u>1625</u>	<u>45</u>	<u>14</u>	<u>630</u>	<u>7.87</u>	<u>23.0</u>	<u>395.0</u>	
<u>1640</u>	<u>60</u>	<u>14</u>	<u>840</u>	<u>7.90</u>	<u>23.0</u>	<u>395.8</u>	
							<u>Pump Off</u>

FIELD PARAMETER STABILIZATION: Three consecutive readings within 0.3 su pH, 2 degrees C, and 100 µS/cm)

SAMPLE INFORMATION							
Sample Collection Point: <u>Spigot near P-tanks in shed</u>							
Sample ID	Time	Container Type	Volume	No. of Containers	Analysis Method	Preservative	Filtered (y/n)
<u>Weiskopf 897</u>	<u>1645</u>	<u>Poly</u>	<u>250ml</u>	<u>1</u>	<u>300.0</u>	<u>NA</u>	<u>Y</u>

WATER LEVEL MEASUREMENT COLLECTION

Water level measurement collected.

No water level measurement collected. No access to wellhead/No port in wellhead

No water level measurement collected. Obstruction in well.

No water level measurement collected. Well is pumping.

Other:

WELL PURGING INFORMATION

Purged 3 well volumes and field parameters stabilized.

Purged 3 well volumes based on previous water level and field parameters stabilized.

Purged well until field parameters stabilized.

Other: Purge 1 well vol, stable parameters

Additional Comments:

Groundwater Sampling Form

Project No: 287030 Client: Freeport Copper Queen Branch
 Task No: 1 Date: 1/7/14
 Well ID: Zander Weather: Sunny, 60s
 ADWR No: 205126 Sampler: VNH

WELL DATA		
Well Depth (ft bls): <u>280</u>	Casing Capacity	
Casing Diameter (in): <u>6</u>	Nominal Size (inches)	Gallons per Linear Foot
Static Water Level (ft bmp): <u>151.10</u>	2	0.16
Casing Volume (gal): <u>189 x3 = 567</u>	4	0.65
Total Volume Purged (gal): <u>550</u>	5	1.02
	6	1.47
	8	2.61
	10	4.08
	Casing Volume = gallons/foot * water column (feet)	

FIELD SAMPLING DATA							
Time	Elapsed Time (min)	Discharge Rate (gpm)	Total Discharge (gallons)	pH (SU)	Temp (°C)	Specific Conductance (µS/cm)	Comments
<u>1435</u>	<u>Pump On</u>						
<u>1445</u>	<u>10</u>	<u>11</u>	<u>110</u>	<u>7.51</u>	<u>21.0</u>	<u>435.6</u>	
<u>1455</u>	<u>20</u>	<u>11</u>	<u>220</u>	<u>7.58</u>	<u>20.7</u>	<u>435.8</u>	
<u>1505</u>	<u>30</u>	<u>11</u>	<u>330</u>	<u>7.60</u>	<u>21.0</u>	<u>432.9</u>	
<u>1515</u>	<u>40</u>	<u>11</u>	<u>440</u>	<u>7.56</u>	<u>21.2</u>	<u>435.3</u>	
<u>1525</u>	<u>50</u>	<u>11</u>	<u>550</u>	<u>7.50</u>	<u>20.9</u>	<u>435.4</u>	
							<u>Pump Off</u>

FIELD PARAMETER STABILIZATION: Three consecutive readings within 0.3 su pH, 2 degrees C, and 100 µS/cm

SAMPLE INFORMATION							
Sample Collection Point: <u>Well head spigot</u>							
Sample ID	Time	Container Type	Volume	No. of Containers	Analysis Method	Preservative	Filtered (y/n)
<u>Zander</u>	<u>1530</u>	<u>Poly</u>	<u>250mL</u>	<u>1</u>	<u>300.0</u>	<u>NA</u>	<u>Y</u>

WATER LEVEL MEASUREMENT COLLECTION

Water level measurement collected.

No water level measurement collected. No access to wellhead/No port in wellhead

No water level measurement collected. Obstruction in well.

No water level measurement collected. Well is pumping.

Other:

WELL PURGING INFORMATION

Purged 3 well volumes and field parameters stabilized.

Purged 3 well volumes based on previous water level and field parameters stabilized.

Purged well until field parameters stabilized.

Other:

Additional Comments:
